




STATISTIK ANGKUTAN UDARA TAHUN 2021



**KEMENTERIAN PERHUBUNGAN
DIREKTORAT JENDERAL PERHUBUNGAN UDARA
DIREKTORAT ANGKUTAN UDARA**



KATA PENGANTAR

Puji Syukur kita panjatkan kehadirat Tuhan Yang Maha Kuasa atas segala limpahan rahmat dan hidayah-Nya, sehingga Buku Statistik Angkutan Udara 2021 ini dapat diterbitkan. Buku ini merupakan rangkuman data dan informasi terkait penyelenggaraan angkutan udara selama tahun 2021. Data dan informasi yang ditampilkan antara lain:

- Daftar Perusahaan Angkutan Udara Niaga Berjadwal dan Tidak Berjadwal yang Beroperasi Tahun 2021;
- Data Lalu Lintas Angkutan Udara di Bandara-Bandara Indonesia;
- Data Produksi Badan Usaha Angkutan Udara Niaga Berjadwal Nasional;
- *Market Share* Penumpang Badan Usaha Angkutan Udara Nasional;
- Kapasitas Angkutan Udara Niaga Berjadwal;
- Angkutan Udara Lebaran 1442 H, Haji Dan Natal Tahun 2021 Serta Tahun Baru 2021;
- Angkutan Udara Perintis.

Dapat disampaikan bahwa data lalu lintas angkutan udara di bandar udara adalah jumlah pergerakan pesawat, penumpang dan barang yang datang dan berangkat di suatu bandar udara, sementara statistik angkutan udara niaga berjadwal adalah produksi yang diangkut oleh Badan Usaha Angkutan Udara Niaga Berjadwal.

Kami menyampaikan ucapan terima kasih dan penghargaan setinggi-tingginya atas partisipasi dan dukungan semua pihak sehingga buku ini dapat terselesaikan dengan baik. Diharapkan data dan informasi angkutan udara yang tersaji dalam buku Statistik Angkutan Udara 2021 ini dapat memberikan gambaran mengenai perkembangan angkutan udara di Indonesia sampai dengan tahun 2021 serta bermanfaat bagi pengambil kebijakan, pengamat angkutan udara dan masyarakat pada umumnya. Kami tetap mengharapkan saran serta masukan untuk penyempurnaan buku statistik Angkutan Udara di masa mendatang.

Jakarta, Mei 2022

DIREKTUR ANGKUTAN UDARA



M. KRISTI ENDAH MURNI

DAFTAR ISI

Kata Pengantar	i
Daftar Isi.....	ii
Ringkasan Eksekutif	v
I. Kerjasama Angkutan Udara	
Air Service Agreement Antara Indonesia Dengan Negara Mitra Wicara.....	<i>I - 1</i>
II. Perusahaan Angkutan Udara	
Daftar Badan Usaha Angkutan Udara Niaga Berjadwal Yang Beroperasi Tahun 2021	<i>II - 1</i>
Daftar Badan Usaha Angkutan Udara Niaga Tidak Berjadwal Yang Beroperasi Tahun 2021.....	<i>II - 1</i>
Daftar Badan Usaha Angkutan Udara Bukan Niaga Beroperasi 2021	<i>II - 2</i>
Daftar Perusahaan Angkutan Udara Asing Yang Beroperasi 2021	<i>II - 2</i>
III. Data Kapasitas Angkutan Udara Niaga Berjadwal Dalam Negeri	
Rute Angkutan Udara Niaga Berjadwal Dalam Negeri 2021	<i>III - 1</i>
Kota Terhubung Oleh Rute Angkutan Udara Niaga Berjadwal Dalam Negeri 2021	<i>III - 4</i>
Rekapitulasi Jumlah Rute Dalam Negeri 2021	<i>III - 5</i>
IV. Data Kapasitas Angkutan Udara Niaga Berjadwal Luar Negeri	
Rute Angkutan Udara Niaga Berjadwal Luar Negeri 2021.....	<i>IV - 1</i>
Kota Terhubung Angkutan Udara Niaga Berjadwal Luar Negeri 2021	<i>IV - 2</i>
Rekapitulasi Jumlah Rute Luar Negeri 2021.....	<i>IV - 3</i>
V. Produksi Angkutan Udara Niaga Berjadwal	
Produksi Angkutan Udara Niaga Berjadwal Dalam Negeri 2017-2021.....	<i>V - 1</i>
Produksi Angkutan Udara Niaga Berjadwal Luar Negeri Oleh BUAU Nasional 2017-2021	<i>V - 19</i>
Produksi Angkutan Udara Niaga Berjadwal Luar Negeri Oleh Perusahaan Asing 2017-2021	<i>V - 33</i>
Total Produksi Angkutan Udara Niaga Berjadwal Dalam Negeri 2017-2021	<i>V - 87</i>
Total Produksi Angkutan Udara Niaga Berjadwal Luar Negeri 2017-2021.....	<i>V - 88</i>
Market Share Penumpang Angkutan Udara Dalam Negeri, Badan Usaha Angkutan Udara Nasional 2017-2021 ..	<i>V - 89</i>

Market Share Penumpang Angkutan Udara Luar Negeri, Badan Usaha Angkutan Udara Nasional 2017-2021.....	V - 92
Market Share Penumpang Angkutan Udara Luar Negeri, Perusahaan Angkutan Udara Asing 2017-2021	V - 95
VI. Statistik Per Rute Penumpang Angkutan Udara	
Jumlah Penumpang Per Rute Penerbangan Domestik	
Bulan Januari s.d Desember Tahun 2021, Tahun 2019-2020.....	VI - 1
Statistik Per Rute Penerbangan Domestik Tahun 2021	VI - 8
Jumlah Penumpang Per Rute Penerbangan International	
Bulan Januari s.d Desember Tahun 2021, Tahun 2019-2020	VI - 17
Statistik Per Rute Penerbangan International Tahun 2021	VI - 20
VII. Data Lalu Lintas Angkutan Udara di Bandar Udara	
Data Lalu Lintas Angkutan Udara di Bandar Udara, 2016-2021.....	VII-1
Rekapitulasi Penumpang dan Kargo Domestik Di Bandar Udara Indonesia Tahun 2021.....	VII-37
Rekapitulasi Penumpang dan Kargo Internasional Di Bandar Udara Indonesia Tahun 2021.....	VII-41
Komposisi Penumpang Berdasarkan Pengelola Bandar udara Tahun 2021	VII-42
VIII. Angkutan Udara Perintis	
Realisasi Angkutan Udara Perintis, Tahun Anggaran 2021.....	VIII - 1
IX. Angkutan Lebaran 2021 (1442 H)	
Perbandingan Jumlah Pesawat Berangkat Angkutan Lebaran Tahun 2020 (1441 H)	
dengan Lebaran Tahun 2021 (1442 H): Penerbangan Domestik	IX - 1
Perbandingan Jumlah Pesawat Berangkat Angkutan Lebaran Tahun 2020 (1441 H)	
dengan Lebaran Tahun 2021 (1442 H): Jumlah Pesawat Berangkat Angkutan Udara Dalam Negeri	IX - 5
Perbandingan Jumlah Penumpang Berangkat Angkutan Lebaran Tahun 2020 (1441 H)	
dengan Lebaran Tahun 2021 (1442 H): Penerbangan Domestik	IX - 6
Perbandingan Jumlah Penumpang Berangkat Angkutan Lebaran Tahun 2019	
dengan Lebaran Tahun 2021 (1442 H): Jumlah Penumpang Berangkat Angkutan Udara Dalam Negeri	IX - 10
Perbandingan Jumlah Pesawat Berangkat Angkutan Lebaran Tahun 2020 (1441 H)	
dengan Lebaran Tahun 2021 (1442 H): Penerbangan Internasional	IX - 11

Perbandingan Jumlah Pesawat Berangkat Angkutan Lebaran Tahun 2020 (1441 H) dengan Lebaran Tahun 2021 (1442 H): Jumlah Pesawat Berangkat Angkutan Udara Luar Negeri.....	IX - 13
Perbandingan Jumlah Penumpang Berangkat Angkutan Lebaran Tahun 2020 (1441 H) dengan Lebaran Tahun 2021 (1442 H): Penerbangan Internasional	IX - 14
Perbandingan Jumlah Penumpang Berangkat Angkutan Lebaran Tahun 2020 (1441 H) dengan Lebaran Tahun 2021 (1442 H): Jumlah Penumpang Berangkat Angkutan Udara Luar Negeri.....	IX - 16
X. Angkutan Haji Realisasi Keberangkatan Jemaah Haji Indonesia Tahun 2017-2021	X - 1
XI. Angkutan Natal 2021 dan Tahun Baru 2022 Perbandingan Jumlah Pesawat Berangkat Angkutan Natal 2020 dan Tahun Baru 2021 dengan Natal 2021 dan Tahun Baru 2022 : Penerbangan Dalam Negeri.....	XI - 1
Perbandingan Jumlah Pesawat Berangkat Angkutan Natal 2020 dan Tahun Baru 2021 dengan Natal 2021 dan Tahun Baru 2022 : Jumlah Pesawat Berangkat Angkutan Udara Dalam Negeri	XI - 5
Perbandingan Jumlah Penumpang Berangkat Angkutan Natal 2020 dan Tahun Baru 2021 dengan Natal 2021 dan Tahun Baru 2022: Penerbangan Dalam Negeri.....	XI - 6
Perbandingan Jumlah Penumpang Berangkat Angkutan Natal 2020 dan Tahun Baru 2021 dengan Natal 2021 dan Tahun Baru 2022: Jumlah Penumpang Berangkat Angkutan Udara Dalam Negeri	XI - 10
Perbandingan Jumlah Pesawat Berangkat Angkutan Natal 2020 dan Tahun Baru 2021 dengan Natal 2021 dan Tahun Baru 2022: Penerbangan Luar Negeri	XI - 11
Perbandingan Jumlah Pesawat Berangkat Angkutan Natal 2020 dan Tahun Baru 2021 dengan Natal 2021 dan Tahun Baru 2022: Jumlah Pesawat Berangkat Angkutan Udara Luar Negeri.....	XI - 13
Perbandingan Jumlah Penumpang Berangkat Angkutan Natal 2020 dan Tahun Baru 2021 dengan Natal 2021 dan Tahun Baru 2022: Penerbangan Luar Negeri	XI - 14
Perbandingan Jumlah Penumpang Berangkat Angkutan Natal 2020 dan Tahun Baru 2021 dengan Natal 2021 dan Tahun Baru 2022: Jumlah Penumpang Berangkat Angkutan Udara Luar Negeri	XI - 16
XII. <i>On Time Performance</i> Tingkat Ketepatan Waktu (<i>On Time Performance</i>) Badan Usaha Angkutan Udara	XII - 1

RINGKASAN EKSEKUTIF

A. PERKEMBANGAN PENERBANGAN DI INDONESIA

penerbangan mempunyai peranan yang penting terhadap perkembangan ekonomi nasional khususnya di Indonesia, baik dalam aspek ekonomi impact maupun penyerapan tenaga kerja, salah satu indikator penting untuk mengukur kondisi perekonomian suatu negara adalah perkembangan industri penerbangan yang dapat dilihat atau diukur melalui pendapatan perkapita pada sektor transportasi.

Tahun 2021 perusahaan penerbangan yang beroperasi di Indonesia untuk berjadwal sebanyak 16 badan usaha angkutan udara yang terdiri dari 8 (delapan) perusahaan penerbangan melayani khusus penumpang, 5 (lima) perusahaan melayani penumpang dan kargo dan 3 (tiga) perusahaan melayani khusus kargo. Untuk perusahaan penerbangan tidak berjadwal sebanyak 49 (empat puluh sembilan) BUAU yang terdiri dari 34 (tiga puluh empat) perusahaan penerbangan melayani khusus penumpang, 15 (lima belas) perusahaan melayani penumpang dan kargo. Sedangkan untuk perusahaan bukan niaga yang beroperasi di Indonesia sebanyak 41 (empat puluh satu). Selain BUAU Indonesia, terdapat 31 (tiga puluh satu) perusahaan angkutan udara asing yang beroperasi dari dan ke Indonesia.

B. PERKEMBANGAN RUTE DARI DAN KE INDONESIA

Rute Penerbangan yang telah ditetapkan. untuk mewujudkan konektivitas yang handal, berdaya saing, dan memberikan nilai tambah. Salah satu langkah pencapaian yang dilakukan adalah meningkatkan integrasi antarmoda dan aksesibilitas masyarakat terhadap pelayanan jasa transportasi udara.

DOMESTIK	2016	2017	2018	2019	2020	2021
Rute di ijin rute	313	374	406	444	410	378
kapasitas di ijin rute	129.597.312	145.632.240	147.409.808	141.295.427	148.601.851	145.524.821
Kota terhubung	115	128	138	145	138	135
INTERNASIONAL	2016	2017	2018	2019	2020	2021
Rute di ijin rute	118	129	153	170	157	145
kapasitas di ijin rute	48,433,216	57,823,064	56,374,344	57,407,948	45,037,060	51,321,478
Kota terhubung	70	78	90	89	92	84
Di Indonesia	19	19	22	23	26	22
Di negara tujuan	51	59	68	66	66	62

Tahun 2021 penerbangan dalam negeri di Indonesia terdapat 378 rute, dengan kapasitas disediakan sebesar 145.524.821 tempat duduk. BUAU yang melayani rute berjadwal tersebut sejumlah 16 badan usaha dengan melayani 135 kota terhubung. Berdasarkan pemanfaatannya, rute-rute tersebut dikategorikan sebagai rute yang sangat padat, padat, kurang padat, dan rute tidak padat

Untuk penerbangan luar negeri tahun 2021 rute yang dibuka sebanyak 145 rute, dengan kapasitas disediakan sebesar 51.321.478 tempat duduk. Maskapai asing yang melayani rute tersebut sebanyak 31 perusahaan penerbangan, melayani kota terhubung sebanyak 84 kota dengan rincian 22 kota di Indonesia dan 62 kota di luar Indonesia.

C. PRODUKSI ANGKUTAN UDARA DARI DAN KE INDONESIA

Produksi Angkutan Udara Niaga Berjadwal Dalam Negeri

NO	DISCRIPTION	Unit	2017	2018	2019	2020	2021
1	Aircraft KM (000)	0	618,771	672,614	578,202	326,586	322,506
2	Aircraft Departure	number	829,615	875,017	729,446	402,473	340,848
3	Aircraft Hours	number	1231134:47	1281718:48	1055774:31	597704:32	548390:11
4	Passenger Carried	number	96,890,664	101,961,268	79,466,559	35,393,966	33,364,983
5	Freight Carried	ton	587,017	651,184	577,806	430,753	419,513
6	Passenger KM	0	78,998,328	86,200,029	70,233,670	31,666,996	34,827,461
7	Available Seat KM	0	101,861,213	109,811,847	93,977,386	54,106,971	54,314,780
8	Passenger L/F (%)	(%)	77.55	78.50	74.73	58.53	64.12
9	Ton KM Performed						
	a. Passenger	0	6,421,150	7,198,669	5,781,941	2,545,545	2,851,207
	b. Freight	0	517,339	582,737	542,321	393,731	469,26
	c. Mail	0	12,65	12,661	15,747	10,083	6,098
	d. Total	0	6,951,139	7,794,067	6,340,009	2,949,359	3,326,565
10	Available Ton KM	0	11,192,329	12,125,507	10,320,674	6,058,004	6,408,062
11	Weight L/F (%)	(%)	62.11	64.28	61.43	48.69	51.91

Tahun 2021 dunia penerbangan masih mengalami Pandemi Covid-19, akan tetapi transportasi udara khususnya Indonesia mulai berangsur-angsur membaik pada penerbangan domestik maupun penerbangan internasional. secara keseluruhan, Pandemi covid-19 tahun 2021 pada pergerakan pesawat untuk penerbangan domestik sebesar 340.848 pergerakan dengan mengangkut jumlah penumpang 33,4 juta penumpang atau mengalami penurunan sebesar 5,7% apabila dibandingkan dengan tahun 2020. Akan tetapi walaupun penumpang diangkut mengalami penurunan pendapatan penumpang-km mengalami kenaikan sampai dengan 10% hal ini dapat dilihat dari tingkat rata-rata keterisian tempat duduk dalam pesawat (load factor) mengalami kenaikan sebesar 5,6% dimana tahun 2020 LF 58,53% dan tahun 2021

menjadi 64,12%. Untuk pengangkutan kargo tahun 2021 mengangkut sebanyak 419.513 ton dan tahun 2020 menjadi 430.753 ton.

Produksi Angkutan Udara Niaga Berjadwal Luar Negeri

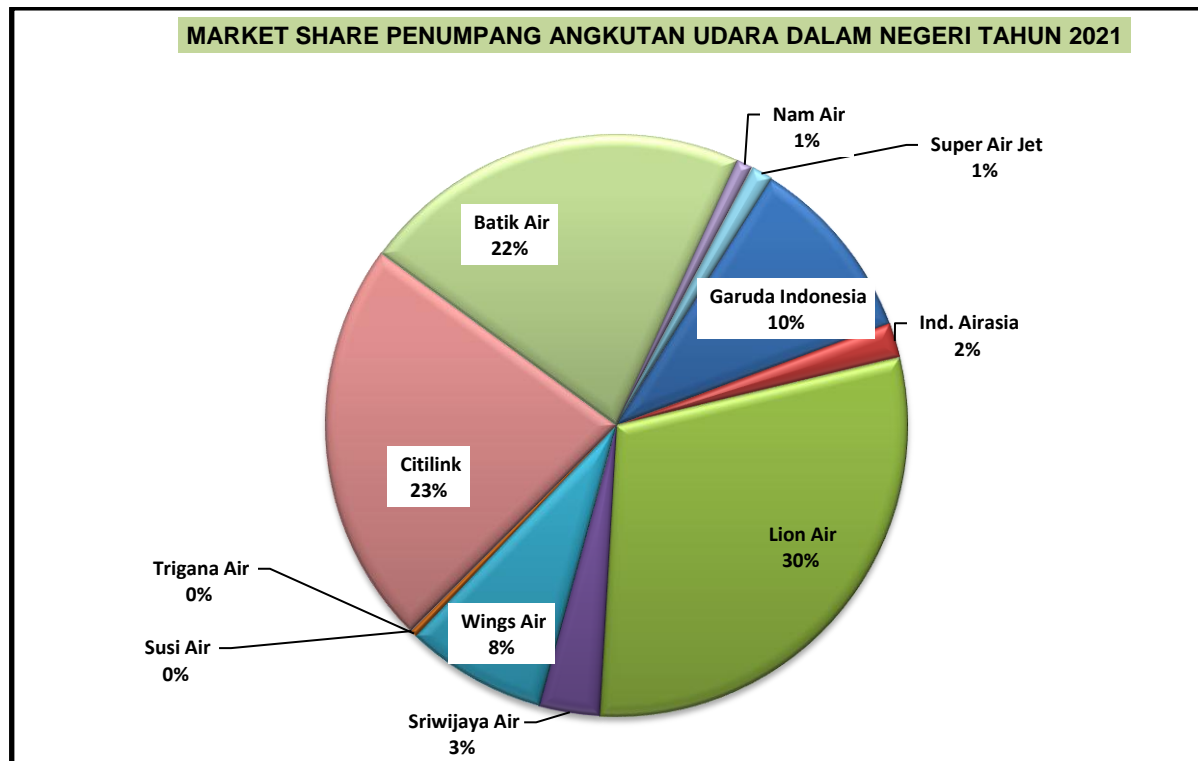
NO	DISCRIPTION	Unit	2017	2018	2019	2020	2021
1	Aircraft KM (000)	0	502	587	576	174	96
2	Aircraft Departure	number	200	231	227	61	27
3	Aircraft Hours	number	781071:15	1263327:38	1154260:43	241929:05	132141:23
4	Passenger Carried	number	31,953,301	36,606,485	37,291,525	7,189,587	1,397,380
5	Freight Carried	ton	529	560	517	324	384
6	Passenger KM	0	96,038,229	110,518,834	112,429,700	24,678,245	7,037,114
7	Available Seat KM	0	127,737,426	147,476,079	143,906,558	43,526,743	23,497,450
8	Passenger L/F (%)	(%)	75.18	74.94	78.13	56.70	29.95
9	Ton KM Performed						
	a. Passenger	0	8,605,207	9,757,997	9,930,339	2,171,802	596
	b. Freight	0	1,966,406	2,082,414	1,913,970	1,205,912	1,522,965
	c. Mail	0	63	107	87	36	24
	d. Total	0	10,634,680	11,947,578	11,931,411	3,413,287	2,142,935
10	Available Ton KM	0	19,354,870	22,088,900	21,926,674	7,068,259	5,330,161
11	Weight L/F (%)	(%)	54.95	54.09	54.42	48.29	40.20

Tahun 2021 penerbangan internasional berjadwal pada pergerakan pesawat sebesar 27 pergerakan dengan mengangkut jumlah penumpang 1,4 juta penumpang atau mengalami penurunan sebesar 80,6%. Tingkat rata-rata keterisian tempat duduk dalam pesawat (load factor) tahun 2021 mencapai 30%. Untuk pengangkutan kargo tahun 2021 mengangkut sebanyak 384 ton dan tahun 2020 mengangkut 324 ton atau mengalami peningkatan sebesar 18%.

MARKET SHARE PENUMPANG ANGKUTAN UDARA DALAM NEGERI

NO	OPERATOR	2017		2018		2019		2020		2021	
			MARKET SHARE		MARKET SHARE		MARKET SHARE		MARKET SHARE		MARKET SHARE
1	PT. GARUDA INDONESIA	19.601.133	20,23%	19.216.605	18,85%	15.542.662	19,56%	4.619.487	13,05%	3.490.812	10,46%
2	PT. INDONESIA AIRASIA	1.087.946	1,12%	1.357.853	1,33%	2.887.581	3,63%	1.113.480	3,15%	637.453	1,91%
3	PT. LION AIR	33.131.053	34,19%	33.456.657	32,81%	23.737.227	29,87%	12.516.590	35,36%	9.893.130	29,65%
4	PT. SRIWIJAYA AIR	9.745.162	10,06%	9.594.888	9,41%	5.473.880	6,89%	1.590.429	4,49%	1.115.978	3,34%
5	PT. TRAVEL EXPRESS AVIATION SERVICES	461.499	0,48%	388.456	0,38%	341.676	0,43%	65.912	0,19%	-	0,00%
6	PT. WINGS ABADI AIRLINES	5.896.727	6,09%	6.447.383	6,32%	5.709.457	7,18%	2.816.896	7,96%	2.621.559	7,86%
7	PT. TRIGANA AIR SERVICE	686.641	0,71%	685.373	0,67%	661.364	0,83%	236.951	0,67%	120.737	0,36%
8	PT. KALSTAR AVIATIONS	455.942	0,47%	-	0,00%	-	0,00%	-	0,00%	-	0,00%
9	PT. TRANSNUSA AVIATION MANDIRI	25.126	0,03%	331.781	0,33%	599.781	0,75%	197.524	0,56%	-	0,00%
10	PT. ASI PUJIASTUTI	19.058	0,02%	41.260	0,04%	15.661	0,02%	3.740	0,01%	9.463	0,03%
11	Lainnya	39.331.566	26,61%	46.223.121	29,86%	37.133.628	30,83%	19.044.194	34,56%	23.427.294	46,38%
T O T A L		96.890.664	100,00%	101.961.268	100,00%	79.466.559	100,00%	35.393.966	100,00%	33.364.983	100,00%

Pangsa pasar penumpang dalam negeri kurun waktu tahun 2017 sampai dengan 2021 mayoritas dikuasai oleh Lion Air sehingga Lion Air merupakan pengangkut penumpang tertinggi diantara maskapai di seluruh Indonesia dengan rata-rata market share selama 5 (lima) tahun terakhir sebesar 32,4 % share terendah untuk pengguna pesawat jet terdapat pada NAM Air market share sebesar 2,2 %.



Pangsa pasar penumpang dalam negeri kurun waktu tahun 2017 sampai dengan 2021 mayoritas dikuasai oleh Lion Air sehingga Lion Air merupakan pengangkut penumpang tertinggi diantara maskapai di seluruh Indonesia dengan rata-rata market share selama 5 (lima) tahun terakhir sebesar 32,4 % share terendah untuk pengguna pesawat jet terdapat pada NAM Air market share sebesar 2,2 %.

Sedikit berbeda dengan Garuda Indonesia yang merupakan maskapai dengan berbasis layanan full service tahun 2021 Garuda mengalami penurunan dengan meraih pangsa hanya 10,5% dan apabila dilihat pangsa pasar Batik mengalami

kenaikan dengan meraih pangsa sebesar 21,8%, dengan kata lain pangsa penumpang Garuda banyak yang beralih ke Batik Air sehingga tahun 2021 maskapai yang mengalami market loss terbesar adalah Garuda Indonesia dengan loss market sekitar 11,6% diikuti oleh Lion Air dengan loss market sebesar 5,6%, Indonesia Air Asia dengan loss market sebesar 1,2%, Sriwijaya dengan loss market sebesar 1,1% , NAM Air dengan loss market sebesar 1,0%, Trigana Air dengan loss market sebesar 0,3%, dan Wings Air dengan loss market sebesar 0,1%.

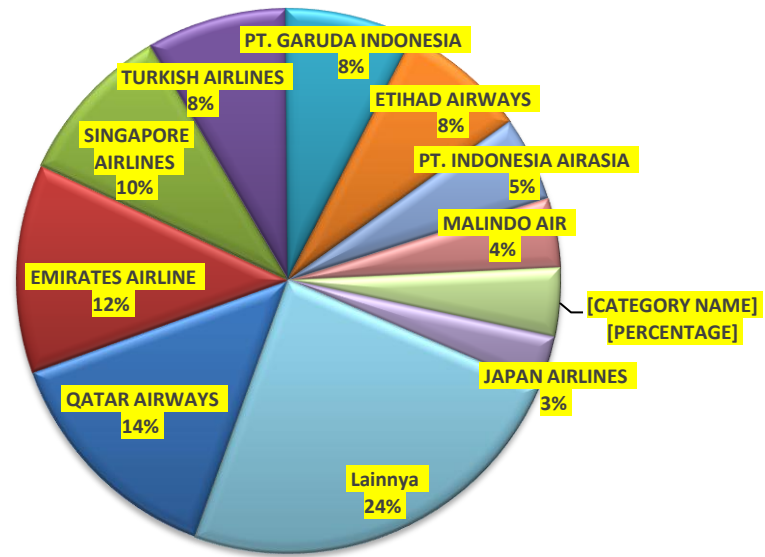
Akan tetapi terdapat maskapai yang mengalami kenaikan pangsa pasar di tahun 2021 yaitu Citilink dengan pangsa pasar tahun 2021 sebesar 22,5% atau naik sebesar 7,2% apabila dibandingkan dengan tahun 2020. Selanjutnya yang mengalami kenaikan pangsa adalah Batik Air tahun 2021 meraih pangsa sebesar 21,7 dan tahun 2020 meraih pangsa 17,3% atau naik sekitar 4,5% apabila dibandingkan dengan tahun 2020 sedangkan Express Air dan TransNusa tahun 2021 sudah tidak melayani penerbangan berjadwal

MARKET SHARE PENUMPANG ANGKUTAN UDARA LUAR NEGERI

No	AIRLINE	2017	MARKET SHARE	2018	MARKET SHARE	2019	MARKET SHARE	2020	MARKET SHARE	2021	MARKET SHARE
1	QATAR AIRWAYS	950.120	2,97%	952.637	2,60%	1.102.955	2,96%	283.996	3,95%	194.624	13,93%
2	EMIRATES AIRLINE	958.881	3,00%	1.038.151	2,84%	920.725	2,47%	262.853	3,66%	173.989	12,45%
3	SINGAPORE AIRLINES	2.085.777	6,53%	2.134.929	5,83%	2.292.384	6,15%	400.364	5,57%	134.921	9,66%
4	TURKISH AIRLINES	225.082	0,70%	237.042	0,65%	314.553	0,84%	123.809	1,72%	115.624	8,27%
5	PT. GARUDA INDONESIA	4.833.194	15,13%	4.752.424	12,98%	4.337.661	11,63%	772.568	10,75%	106.806	7,64%
6	ETIHAD AIRWAYS	325.406	1,02%	322.501	0,88%	352.519	0,95%	91.340	1,27%	106.389	7,61%
7	PT. INDONESIA AIRASIA	3.273.758	10,25%	3.588.754	9,80%	4.704.283	12,61%	828.992	11,53%	69.893	5,00%
8	MALINDO AIR	864.197	2,70%	842.838	2,30%	1.072.712	2,88%	244.283	3,40%	57.967	4,15%
9	JETSTAR ASIA AIRWAYS	852.132	2,67%	927.422	2,53%	1.012.456	2,71%	193.574	2,69%	56.548	4,05%
10	JAPAN AIRLINES	228.368	0,71%	215.747	0,59%	235.680	0,63%	62.182	0,86%	43.058	3,08%
11	Lainnya	17.356.386	54,32%	21.594.040	58,99%	20.945.597	56,17%	3.925.626	54,60%	337.561	24,16%
TOTAL		31.953.301	100%	36.606.485	100%	37.291.525	100%	7.189.587	100%	1.397.380	100%

Tahun 2021 untuk penerbangan internasional rapat-rata mengalami peningkatan apabila dibandingkan dengan tahun 2020, maskapai yang mengalami kenaikan pangsa pasar tertinggi yaitu Qatar Airways dengan pangsa sebesar 13,9%, diikuti dengan Emirate dengan pangsa 12,5%, Singapore Airlines sebesar 9,7%, Turkish Airlines 8,3%, Garuda indonesia sebesar 7,6%, Etihad sebesar 5,5%, Indonesia Air Asia sebesar 5,0% Malindo sebesar 4,12%, Jetstar Air Asia Airways sebesar 4,0% dan Japan Airlines dengan pangsa sebesar 3,1%.

**MARKET SHARE PENUMPANG
10 (SEPULUH) ANGKUTAN UDARA NIAGA BERJADWAL LUAR NEGERI]TAHUN
2021 BERDASARKAN JUMLAH PENUMPANG**



Tahun 2021 maskapai yang mengalami kenaikan pangsa pasar apabila dibandingkan dengan tahun 2020 yaitu Qatar dengan kenaikan pangsa pasar sebesar 10,5%, selanjutnya yang mengalami kenaikan pangsa adalah Emirate pangsa pasar naik sekitar 9,2% , diikuti oleh Turki dengan kenaikan pangsa 7,1%, Etihad kenaikan pangsa pasar 6,9% dan Singapore mengalami kenaikan pangsa sebesar 3,3%.

ONTIME PERFORMANE ANGKUTAN UDARA BERJADWAL DALAM NEGERI

Ketepatan waktu terbang merupakan gambaran dari pelaksanaan pelayanan penerbangan yang berdasarkan pada kesesuaian waktu keberangkatan yang ditetapkan dengan realisasi waktu penerbangan. on-time performance merupakan alat kontrol kegiatan operasional agar menghasilkan performa yang optimal sebuah maskapai penerbangan. Dengan begitu manajemen akan dapat lebih mudah dalam melakukan evaluasi kinerja seperti tindakan perbaikan dan peningkatan proses operasional maskapai penerbangan. Karena dalam proses operasional maskapai penerbangan terdapat penyimpangan yang dapat dikendalikan.

NO	BADAN USAHA	2016	2017	2018	2019	2020	2021
1	PT. Asi Pudjiastuti	70,96%	72,65%	61,07%	54,52%	28,90%	35,32%
2	PT. Batik Indonesia Air	93,73%	88,66%	88,78%	88,72%	87,32%	84,75%
3	PT. Citilink Indonesia	84,79%	88,33%	86,19%	92,41%	90,73%	65,90%
4	PT. Garuda Indonesia	89,46%	88,53%	88,80%	91,38%	94,11%	92,80%
5	PT. Indonesia Airasia	74,49%	75,94%	82,03%	85,26%	84,95%	75,34%
6	PT. Lion Mentari Airlines	78,88%	71,32%	67,14%	77,90%	74,73%	75,48%
7	PT. Nam Air	93,87%	92,62%	88,76%	81,42%	83,74%	77,74%
8	PT. Sriwijaya Air	86,82%	88,75%	84,61%	82,76%	83,23%	72,38%
9	PT. Trigana Air Service	43,56%	42,49%	52,78%	65,49%	50,67%	45,63%
10	PT. Wings Abadi Airlines	75,12%	65,47%	65,39%	71,88%	71,29%	73,73%
11	PT. Super Air Jet	-	-	-	-	-	84,18%
	Total	82,67%	80,14%	78,60%	82,57%	81,76%	75,31%

Tingkat ketepatan waktu untuk Badan Usaha Angkutan Udara Berjadwal Dalam Negeri tahun 2021 sebesar 75,31% atau sekitar 18,02% mengalami keterlambatan penerbangan, yang bisa disebabkan karena beberapa faktor antara lain karena cuaca yang buruk, operasional penerbangan dan lainnya sehingga harus menunda keberangkatan beberapa saat, selain keterlambatan terdapat juga pembatalan penerbangan sekitar 6,7%.

Tahun 2021 BUAU yang mengalami keberangkatan hampir tepat waktu adalah Garuda Indonesia dengan OTP sebesar 92,80% diikuti Batik Air dengan OTP sebesar 84,75% dan Super Air Jet merupakan BUAU baru dengan meraih OTP 84,18%.

BUAU yang mengalami penurunan ketepatan waktu keberangkatan yang cukup tajam adalah Citilink dimana tahun 2021 OTP hanya 65,9% dimana tahun 2020 sempat meraih 90,73% mengalami penurunan sekitar 24,83%. Sriwijaya juga mengalami penurunan yang drastis tahun 2021 OTP hanya 72,3% dimana tahun 2020 sempat meraih 82,2% mengalami penurunan sekitar 9,9%.

D. ANGKUTAN UDARA PERINTIS

Kementerian Perhubungan menerbitkan Peraturan Menteri Perhubungan Nomor PM 9 tahun 2016 tentang Kriteria dan Penyelenggaraan Kegiatan Angkutan Udara Perintis. Penetapan kriteria dan penyelenggaraan Angkutan Udara Perintis dilakukan guna mewujudkan angkutan perintis udara yang dapat menghubungkan daerah terpencil, daerah tertinggal, daerah yang belum terlayani oleh moda transportasi lain serta mendorong pertumbuhan dan pengembangan wilayah guna mewujudkan stabilitas, pertahanan dan keamanan negara dalam rangka meningkatkan keselamatan, kapasitas sarana dan kualitas pelayanan transportasi di Indonesia.

NO	KORWIL	FREK		PAX		% REAL / TGT	
		TGT	REAL	TGT	REAL	FREK	PAX
1	KORWIL GUNUNG SITOLI	2.592	2.592	28.476	9.648	100%	34%
2	KORWIL SINGKEP	1.664	1.662	19.552	11.117	100%	57%
3	KORWIL TARAKAN	2.813	2.808	29.259	18.513	100%	63%
4	KORWIL SAMARINDA	1.456	1.454	17.472	9.962	100%	57%
5	KORWIL SUMENEP	962	962	9.620	7.069	100%	73%
6	KORWIL MASAMBA	1.635	1.639	19.512	11.930	100%	61%
7	KORWIL WAINGAPU	1.014	992	10.160	6.033	98%	59%
8	KORWIL TERNATE	1.167	1.139	13.884	8.470	98%	61%
9	KORWIL LANGGUR	1.279	1.248	19.125	12.484	98%	65%
10	KORWIL SORONG	1.144	1.141	11.440	6.298	100%	55%
11	KORWIL MANOKWARI	2.282	2.221	24.832	13.703	97%	55%
12	KORWIL NABIRE	2.336	2.309	27.124	19.088	99%	70%
13	KORWIL WAMENA	2.096	2.024	17.100	8.863	97%	52%
14	KORWIL TIMIKA	6.166	5.445	60.668	28.929	88%	48%
15	KORWIL MERAUKE	3.612	3.081	43.344	23.675	85%	55%
16	KORWIL DEKAI	3.389	3.389	33.900	17.645	100%	52%
17	KORWIL TANAH MERAH	1.590	1.430	19.080	7.753	90%	41%
18	KORWIL KUALA PEMBUANG	760	760	7.600	3.438	100%	45%
19	KORWIL ELELIM	2.808	2.686	27.616	21.321	96%	77%
20	KORWIL SINABANG	624	624	6.864	2.280	100%	33%
GRAND TOTAL		41.389	39.606	446.628	248.219	96%	56%

Tahun 2021 angkutan perintis menargetkan frekuensi penerbangan sebesar 41.389 pergerakan pesawat, dengan ralisasi penerbangan 39.606 penerbangan atau sekitar 96% yaitu hampir mendekati target yang ditetapkan. Sedangkan untuk target penumpang sebesar 446.628 penumpang selama 1 tahun dengan realisasi penumpang sebesar 248.219 penumpang atau sekitar 56%, tidak tercapainya target penumpang untuk perintis karena masih adanya wabah covid-19 dimana membuat beberapa penumpang menahan untuk bepergian karena takut tertular Covid-19 juga adanya persyaratan perjalanan oleh pemerintah untuk menahan laju bertambahnya pandemi covid-19.

E. LALU LINTAS ANGKUTAN UDARA DI BANDAR UDARA

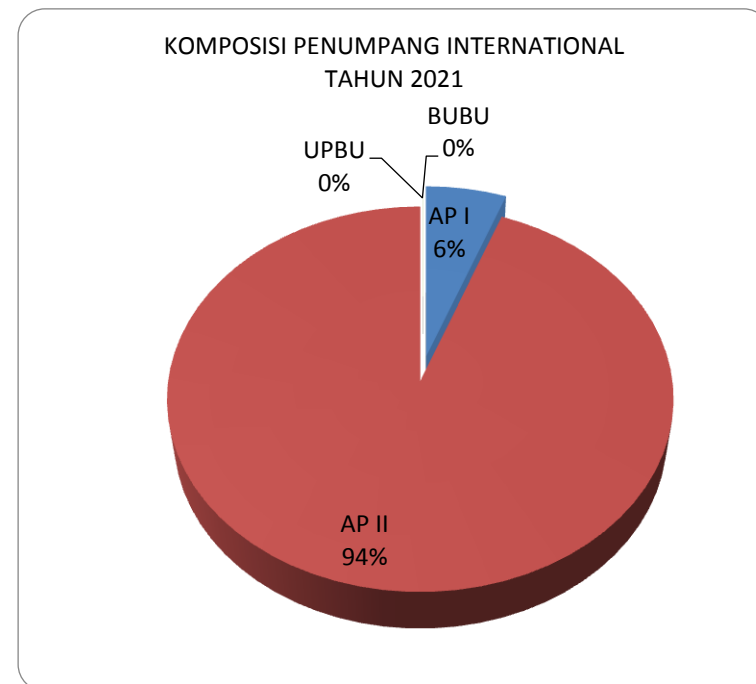
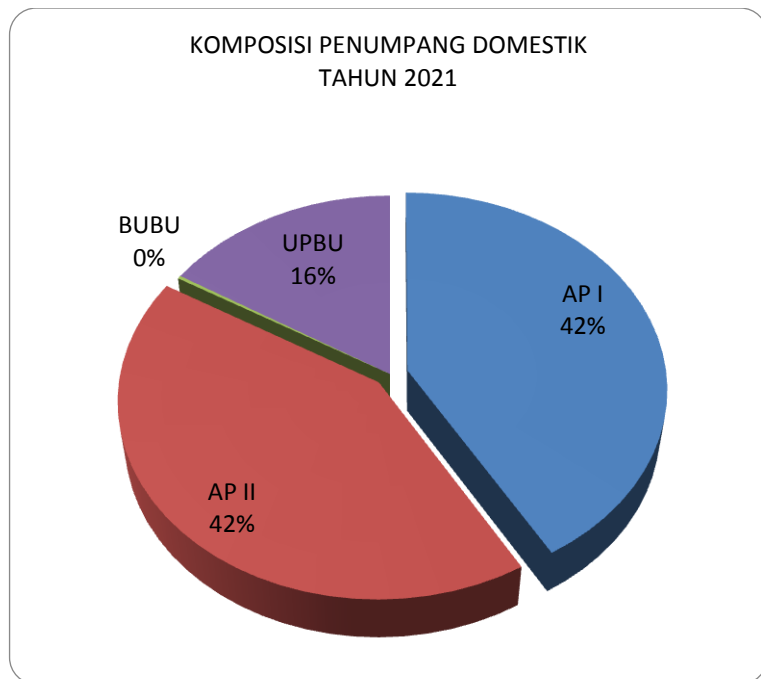
Indonesia memiliki 210 bandar udara domestik dan 34 bandar udara internasional yang pengelolaannya terbagi pada Unit Pelaksana Bandar Udara (UPBU) di bawah Kementerian Perhubungan, Badan Usaha Bandar Udara (BUBU) yang terdiri dari PT. Angkasa Pura 1 dan PT. Angkasa Pura II.

KOMPOSISI PENUMPANG BERDASARKAN PENGELOLAAN BANDAR UDARA DALAM DAN LUAR NEGERI

PENGELOLA BANDARA	DALAM NEGERI			LUAR NEGERI		
	DTG	BRKT	TOTAL	DTG	BRKT	TOTAL
AP I	14.386.530	11.849.839	26.236.369	95.954	13.122	109.076
AP II	13.581.876	12.990.016	26.571.892	911.060	896.503	1.807.563
BUBU	73.965	81.864	155.829	36	341	377
UPBU	5.063.247	5.146.541	10.209.788	-	-	-
TOTAL	33.105.618	30.068.260	63.173.878	1.007.050	909.966	1.917.016

Sebaran penumpang di bandar udara pada Tahun 2021 masih didominasi bandar udara yang dikelola oleh PT. Angkasa Pura II dengan melayani total penumpang datang dan berangkat dalam negeri sebesar 26,6 juta penumpang per tahun diikuti oleh PT. Angkasa Pura I dengan melayani total penumpang datang dan berangkat luar negeri sebesar 26,2 juta penumpang. Sedangkan UPBU melayani penumpang dalam negeri sebanyak 10,2 juta dan BUBU Batam melayani penumpang dalam negeri sebanyak 155,8 ribu penumpang,

Untuk penumpang luar negeri PT. Angkasa Pura II melayani penumpang datang dan berangkat terbesar dengan mengangkut penumpang sebesar 1,8 juta penumpang internasional dan untuk Angkasa Pura I hanya melayani penumpang datang dan berangkat sebesar 109 ribu penumpang datang dan berangkat sedangkan untuk UPBU tahun 2021 tidak melayani penumpang internasional.



Secara keseluruhan komposisi penumpang domestik di dominasi oleh Angkasa Pura I dan II dengan share sebesar 84%, diikuti oleh UPBU sebesar 16% lalu oleh BUBU Batam dengan pangsa sebesar 0,2%. Sedangkan untuk penerbangan internasional Angkasa pura II mendominasi dengan komposisi sebanyak 94% diikuti oleh Angkasa Pura I dengan komposisi sebesar 6%.

F. ANGKUTAN LEBARAN DAN ANGKUTAN NATAL & TAHUN BARU

Periode Lebaran ataupun Nataru selain merupakan kegiatan keagamaan, juga merupakan salah satu kegiatan sosial budaya bangsa Indonesia yang ditandai dengan mengunjungi orang tua, sanak saudara, kerabat dan handai taulan yang dilakukan setahun sekali. Perjalanan ini sebagian besar dilakukan secara bersamaan sehingga mengakibatkan permintaan jasa angkutan meningkat tajam.

Kementerian Perhubungan setiap tahunnya bersama dengan stakeholder terkait bersama-sama dalamantisipasi terhadap penyelenggaraan lalu lintas baik pada masa lebaran maupun Nataru seperti menyiapkan angkutan, keamanan, ketertertiban dan kelancaran dengan meminimalisasi potensi dan terjadinya kecelakaan Terlaksananya fasilitasi dan atau bantuan serta informasi yang diperlukan bagi para pemudik yang menuju/ melewati wilayah yang akan dilalui.

PERKEMBANGAN PENUMPANG MASA LEBARAN DAN NATARU DALAM DAN LUAR NEGERI

PERIODE	2017	2018	2019	2020	2021
ANGKUTAN LEBARAN DALAM NEGERI	4.578.204	4.800.674	3.451.761	72.617	644.951
ANGKUTAN LEBARAN LUAR NEGERI	721.309	803.683	800.897	6.162	14.061
TOTAL ANGKUTAN LEBARAN	5.299.513	5.604.357	4.252.658	78.779	659.012
PERTUMBUHAN		6%	-24%	-98%	737%
ANGKUTAN NATARU DALAM NEGERI	5.559.057	4.782.148	4.577.677	2.259.394	2.484.167
ANGKUTAN NATARU LUAR NEGERI	853.359	976.660	1.092.262	24.824	50.558
TOTAL ANGKUTAN NATARU	6.412.416	5.758.808	5.669.939	2.284.218	2.534.725
PERTUMBUHAN		-10%	-2%	-60%	11%

Tahun 2021 pada masa angkutan lebaran maupun Nataru masih dalam kondisi Covid-19 sehingga khusus angkutan lebaran penumpang diangkut masih relatif kecil dibandingkan dengan kondisi sebelum covid-19. Akan tetapi apabila dibandingkan dengan tahun 2020 baik penumpang domestik maupun internasional mengalami kenaikan yang cukup signifikan dengan kenaikan sampai dengan 737% untuk penumpang lebaran sedangkan untuk Nataru naik sekitar 11%, kenaikan tersebut karena tahun 2020 merupakan awal dari Pandemi Covid-19 dimana pemerintah sempat meniadakan pergerakan penumpang umum sehingga untuk memutus mata rantai dari penularan covid-19 sehingga tahun 2020 angkutan lebaran sempat anjlok sampai dengan 98% lebaran dan 60% untuk Nataru.



KERJASAMA ANGKUTAN UDARA

**AIR SERVICE AGREEMENT
ANTARA INDONESIA DENGAN NEGARA MITRA WICARA TAHUN 2021**

1	AFRIKA SELATAN
2	AMERIKA SERIKAT
3	ARAB SAUDI
4	ARGENTINA
5	AUSTRALIA
6	AUSTRIA
7	BAHRAIN
8	BANGLADESH
9	BELANDA
10	BELGIA
11	BRUNAI
12	BULGARIA
13	CEKO
14	DENMARK
15	ETHIOPIA
16	FINLAND
17	HINGARIA
18	HONGKONG
19	INDIA

20	INGGRIS
21	IRAN
22	ISLANDIA
23	ITALIA
24	JEPANG
25	JERMAN
26	KAMBOJA
27	KANADA
28	KAZAKHSTAN
29	KENYA
30	KOREA SELATAN
31	KOREA UTARA
32	KROASIA
33	KUWAIT
34	KYRGYZSTAN
35	LAOS
36	LEBANON
37	LUXEMBOURG
38	MACAU

39	MADAGASKAR
40	MALAYSIA
41	MAROKO
42	MAURITIUS
43	MEKSIKO
44	MESIR
45	MYANMAR
46	NORWEGIA
47	OMAN
48	PAKISTAN
49	PAPUA NEW GUINEA
50	PERANCIS
51	PHILIPINA
52	POLANDIA
53	QATAR
54	RRC (PEOPLE REPUBLIC OF CHINA)
55	RUMANIA
56	RUSIA
57	SELANDIA BARU

58	SINGAPURA
59	SLOVAKIA
60	SPANYOL
61	SRI LANKA
62	SWEDIA
63	SWISS
64	TAIWAN (REPUBLIC OF CHINA)
65	THAILAND
66	TIMOR LESTE
67	TUNISIA
68	TURKI
69	TURKMENISTAN
70	UKRAINA
71	UNI EMIRATES ARAB
72	UZBEKISTAN
73	VIETNAM
74	YAMAN
75	YORDANIA
76	YUNANI
77	LATVIA

* Sumber Data : Subdit Kerjasama Angkutan Udara



PERUSAHAAN ANGKUTAN UDARA

DAFTAR BADAN USAHA ANGKUTAN UDARA NIAGA BERJADWAL TAHUN 2021

NO	NAMA BADAN USAHA	JENIS KEGIATAN
1	PT. ASI PUDJIASTUTI AVIATION	Penumpang
2	PT. BATIK AIR INDONESIA	Penumpang
3	PT. INDONESIA AIRASIA	Penumpang
4	PT. LION MENTARI AIRLINES	Penumpang
5	PT. NAM AIR	Penumpang
6	PT. SRIWIJAYA AIR	Penumpang
7	PT. TRAVEL EXPRESS AVIATION SERVICES	Penumpang
8	PT. TRIGANA AIR SERVICE	Penumpang
9	PT. MY INDO AIRLINES	Cargo
10	PT. CARDIG AIR	Cargo

* Sumber Data : Subdirektorat Pembinaan dan Pengusahaan Tarif Angkutan Udara

NO	NAMA BADAN USAHA	JENIS KEGIATAN
11	PT. TRI - M.G. INTRA ASIA AIRLINES	Cargo
12	PT. WINGS ABADI	Penumpang dan Kargo
13	PT. SUPER AIR JET	Penumpang dan Kargo
14	PT. FLYINDO AVIASI NUSANTARA *	Penumpang dan Kargo
15	PT. DARAPATI ANTAR BUANA *	Penumpang dan Kargo
16	PT. PELITA AIR SERVICE *	Penumpang dan Kargo
17	PT. CITILINK INDONESIA	Penumpang dan Kargo
18	PT. GARUDA INDONESIA (Persero) Tbk	Penumpang dan Kargo
19	PT. TRANSNUSA AVIATION MANDIRI	Penumpang Dan Kargo

* belum beroperasi

DAFTAR PERUSAHAAN ANGKUTAN UDARA NIAGA TIDAK BERJADWAL TAHUN 2021

NO	NAMA BADAN USAHA	JENIS KEGIATAN
1	PT. AIR PASIFIK UTAMA	Penumpang
2	PT. AIRFAST INDONESIA	Penumpang
3	PT. ALDA TRANS PAPUA	Penumpang
4	PT. AMA	Penumpang
5	PT. ANGKASA SUPER SERVICE	Penumpang
6	PT. ASIAN ONE AIR	Penumpang
7	PT. DABI AIR	Penumpang
8	PT. DERAZONA AIR SERVICE	Penumpang
9	PT. EAST INDONESIA AIR TAXI AND CHARTER SERVICE (EASTINDO)	Penumpang
10	PT. EKSPRES TRANSPORTASI ANTAR BENUA	Penumpang
11	PT. ELANG LINTAS INDONESIA	Penumpang
12	PT. ELANG NUSANTARA AIR	Penumpang
13	PT. ENGGANG AIR SERVICE	Penumpang
14	PT. GATARI AIR SERVICE	Penumpang
15	PT. HEVILIFT AVIATION INDONESIA	Penumpang
16	PT. INDO STAR AVIATION	Penumpang
17	PT. INDONESIA TRANSPORT& INFRASTRUCTURE Tbk.	Penumpang
18	PT. INTAN ANGKASA AIR SERVICE	Penumpang
19	PT. JHONLIN AIR TRANSPORT	Penumpang
20	PT. MATTHEW AIR NUSANTARA	Penumpang
21	PT. NATIONAL UTILITY HELICOPTERS	Penumpang
22	PT. PEGASUS AIR SERVICES	Penumpang
23	PT. PENERBANGAN ANGKASA SEMESTA	Penumpang
24	PT. PURA WISATA BARUNA	Penumpang
25	PT. SAYAP GARUDA INDAH	Penumpang
26	PT. SMART CAKRAWALA AVIATION	Penumpang
27	PT. SPIRIT AVIA SENTOSA	Penumpang

* Sumber Data : Subdirektorat Pembinaan dan Pengusahaan Tarif Angkutan Udara

NO	NAMA BADAN USAHA	JENIS KEGIATAN
28	PT. SURYA AIR	Penumpang
29	PT. TRANSWISATA PRIMA AVIATION	Penumpang
30	PT. TRAVIRA AIR	Penumpang
31	PT. TRI - MG INTRA ASIA AIRLINES	Penumpang
32	PT. WESTSTAR AVIATION	Penumpang
33	PT. WHITESKY AVIATION	Penumpang
34	PT. ALTIUS BAHARI INDONESIA	Penumpang
35	PT. ASI PUDJIASTUTI AVIATION	Penumpang & Cargo
36	PT. CARPEDIEM AVIATION MANDIRI	Penumpang & Cargo
37	PT. ERSA EASTERN AVIATION	Penumpang dan kargo
38	PT. GARUDA INDONESIA (PERSERO) Tbk	Penumpang & Cargo
39	PT. JAYAWIJAYA DIRGANTARA	Penumpang & Cargo
40	PT. KOMALA INDONESIA	Penumpang & Cargo
41	PT. MARTA BUANA ABADI (Dimonim Air)	Penumpang & Cargo
42	PT. PELITA AIR SEVICE	Penumpang & Cargo
43	PT. SEMUWA AVIASI MANDIRI	Penumpang & Cargo
44	PT. TRIGANA AIR SERVICE	Penumpang & Cargo
45	PT. RIMBUN ABADI AVIASI	Penumpang & Cargo
46	PT. REVEN GLOBAL AIRTRANSPOR	Penumpang & Cargo
47	PT. WISARADA SAPANTA UTAMA	Penumpang & Cargo
48	PT. VOLTA PASIFIK AVIASI	Penumpang & Cargo
49	PT. JET EKSEKUTIF TRAVYA *	Penumpang & Cargo
50	PT. REFFLES GLOBAL ANGKASA *	Penumpang & Cargo
51	PT. INDONESIA AIR TRANSPORT *	Penumpang & Cargo
52	PT. ZAVERYNA UTAMA *	Penumpang & Cargo
53	PT. GENESA DIRGANTARA *	Penumpang & Cargo
54	PT. DERAYA*)	Cargo

DAFTAR PERUSAHAAN ANGKUTAN UDARA BUKAN NIAGA TAHUN 2021

NO	NAMA BADAN USAHA
1	PT. SINAR MAS SUPER AIR
2	YAYASAN MAF INDONESIA (MISSION AVIATION FELLOWSHIP)
3	YAYASAN PELAYANAN PENERBANGAN TARIKU (YPPT)
4	YAYASAN JASA AVIASI INDONESIA
5	ADVENTIST AVIATION INDONESIA
6	YAYASAN HELIVIDA
7	PT. NATIONAL AVIATION MANAGEMENT
8	PT. ALFA FLYING SCHOOL
9	PT. AERO FLYER INSTITUTE
10	PT. BALI WIDYA DIRGANTARA
11	PT. MERPATI TRAINING CENTER
12	PT. DERAYA
13	PT. NUSA FLYING INTERNATIONAL
14	PT. BANDUNG INTERNASIONAL AVIATION
15	PT. SADHANA
16	PERKUMPULAN PENERBANGAN INDONESIA
17	PT. PROFLIGHT INDONESIA
18	PT. LOMBOK INSTITUTE OF FLIGHT TECHNOLOGY
19	PT. AVIASI SOLUSI PRIMA
20	PT. TRI MG INTRA AIRLINES
21	PT. AIR TRANSPORT SERVICES

* Sumber Data : Subdirektorat Pembinaan dan Pengusahaan Tarif Angkutan Udara

NO	NAMA BADAN USAHA
22	PT. GENESA DIRGANTARA
23	PT. AVIATERRA DINAMIKA
24	PT. DIRGANTARA AVIATION ENGINEERING
25	PT. MITRA AVIASI PERKASA
26	PT. AGRONUSA DIRGANTARA
27	PT. GLOBAL AVIASI
28	PT. ANGKASA SUPER SERVICES
29	PT. DIRGANTARA INDONESIA (PERSERO)
30	KEMENTERIAN LINGKUNGAN HIDUP DAN KEHUTANAN
31	PERKUMPULAN PENERBANGAN ALFA INDONESIA
32	BALAI BESAR TEKNOLOGI MODIFIKASI CUACA BADAN PENGKAJIAN DAN PENERAPAN TEKNOLOGI (BB-TMC BPPT)
33	AKADEMI PENERBANG INDONESIA BANYUWANGI (BALAI PENDIDIKAN DAN PELATIHAN PENERBANG BANYUWANGI (BP3B)
34	YAYASAN PUSDIRGA
35	PT. SPEKTRUM DATA GEOSURVEY
36	POLITEKNIK PENERBANGAN INDONESIA CURUG
37	PT. SINAR PHOENIX ANGKASA PRIMA
38	BLU BALAI KALIBRASI FASILITAS PENERBANGAN
39	PT. SOLO WINGS FLIGHT CLUB
40	YAYASAN MISI MASYARAKAT PEDALAMAN
41	PT. SURYA AVIASI INTERNASIONAL

DAFTAR PERUSAHAAN ANGKUTAN UDARA ASING TAHUN 2021

NO	NAMA PERUSAHAAN	NEGARA	JENIS KEGIATAN
1	AIR ASIA BERHARD	MALAYSIA	Penumpang
2	AIR ASIA X BERHARD **	MALAYSIA	Penumpang
3	AIR CHINA **	CHINA	Penumpang
4	AIR NEW ZEALAND **	SELANDIA BARU	Penumpang
5	ALL NIPPON AIRLINES	JEPANG	Penumpang
6	ASIANA AIRLINES	KOREA SELATAN	Penumpang
7	CEBU PACIFIC **	FILIPINA	Penumpang
8	CHINA EASTERN	CHINA	Penumpang
9	CHINA SOUTHERN	CHINA	Penumpang
10	EMIRATES	UAE	Penumpang
11	ETHIOPIAN AIRLINES	ETHIOPIA	Penumpang
12	ETIHAD AIRWAYS	UAE	Penumpang
13	EVA AIR	TAIWAN	Penumpang
14	FIRE FLY **	MALAYSIA	Penumpang
15	HONGKONG AIRLINES **	HONGKONG	Penumpang
16	JAPAN AIRLINES	JEPANG	Penumpang
17	JETSTAR AIRWAYS **	AUSTRALIA	Penumpang
18	JETSTAR ASIA AIRWAYS	SINGAPURA	Penumpang
19	KLM ROYAL DUTCH	BELANDA	Penumpang
20	MALAYSIA AIRLINES	MALAYSIA	Penumpang
21	MALINDO AIR	MALAYSIA	Penumpang
22	MASWINGS **	MALAYSIA	Penumpang
23	OMAN AIR **	OMAN	Penumpang
24	PHILIPINE AIR ASIA **	FILIPINA	Penumpang
25	PHILIPINE AIRLINES	FILIPINA	Penumpang

* Sumber Data : Subdirektorat Angkutan Udara Niaga Berjadwal

NO	NAMA PERUSAHAAN	NEGARA	JENIS KEGIATAN
26	QANTAS AIRWAYS **	AUSTRALIA	Penumpang
27	QATAR AIRWAYS	QATAR	Penumpang
28	ROSSIYA AIRLINES **	RUSIA	Penumpang
29	ROYAL BRUNEI AIRLINES	BRUNEI DARUSSALAM	Penumpang
30	SAUDI ARABIAN AIRLINES	ARAB SAUDI	Penumpang
31	SCOOT TIGERAIR PTE LTD	SINGAPURA	Penumpang
32	SINGAPORE AIRLINE	SINGAPURA	Penumpang
33	SRILANKAN AIRLINES	SRILANKA	Penumpang
34	THAI AIR ASIA **	THAILAND	Penumpang
35	THAI AIRWAYS INTL	THAILAND	Penumpang
36	THAI LION AIR **	THAILAND	Penumpang
37	TURKISH AIRLINES	TURKI	Penumpang
38	UZBEKISTAN AIRWAYS **	UZBEKISTAN	Penumpang
39	VIETJET AIR **	VIETNAM	Penumpang
40	VIETNAM AIRLINES **	VIETNAM	Penumpang
41	VIRGIN AUSTRALIA INTL AIRLINES **	AUSTRALIA	Penumpang
42	XIAMEN AIRLINES	CHINA	Penumpang
43	CARGOLUX AIRLINES INT	LUXEMBOURG	Cargo
44	K-MILE	THAILAND	Cargo
45	FEDERAL EXPRESS	USA	Cargo
46	RAYA AIRWAYS	MALAYSIA	Cargo
47	CATHAY PACIFIC	HONGKONG	Penumpang & Cargo
48	CHINA AIRLINES	TAIWAN	Penumpang & Cargo
49	KOREAN AIRLINES	KOREA SELATAN	Penumpang & Cargo

** Tidak Beroperasi



**Data Kapasitas Angkutan
Udara Niaga Berjadwal
Dalam Negeri**

**RUTE ANGKUTAN UDARA NIAGA BERJADWAL DALAM NEGERI
TAHUN 2021**

NO	RUTE (PP)		NO	RUTE (PP)		NO	RUTE (PP)		NO	RUTE (PP)	
1	Muara Teweh (HMS)	- Banjarmasin (BDJ)	42	Palembang (PLM)	- Bandung (BDO)	83	Manado (MDC)	- Kao (KAZ)	124	Majalengka (KJT)	- Denpasar (DPS)
2	Fak-fak (FKQ)	- Ambon (AMQ)	43	Palembang (PLM)	- Padang Pariaman (PDG)	84	Manokwari (MKW)	- Fak-fak (FKQ)	125	Medan (KNO)	- Sibolga (FLZ)
3	Fak-fak (FKQ)	- Teluk Bintoni (BXB)	44	Pontianak (PNK)	- Batam (BTH)	85	Maumere (MOF)	- Labuhan Bajo (LBJ)	126	Kupang (KOE)	- Ende (ENE)
4	Jakarta-HLP (HLP)	- Cepu (CPF)	45	Singkep (SIQ)	- Batam (BTH)	86	Namrole (NRE)	- Ambon (AMQ)	127	Anambas (LMU)	- Batam (BTH)
5	Yogyakarta (JOG)	- Denpasar (DPS)	46	Solo (SOC)	- Denpasar (DPS)	87	Padang Pariaman (PDG)	- Gunung Sitoli (GNS)	128	Langgur (LUV)	- Ambon (AMQ)
6	Tahuna (NAH)	- Melanguane (MNA)	47	Sorong (SOQ)	- Jayapura (DJI)	88	Pekanbaru (PKU)	- Jambi (DJB)	129	Manado (MDC)	- Luwuk (LUW)
7	Toraja (TRT)	- Balikpapan (BPN)	48	Sanana (SQN)	- Ambon (AMQ)	89	Palembang (PLM)	- Bengkulu (BKS)	130	Manokwari (MKW)	- Kaimana (KNG)
8	Timika (TIM)	- Jayapura (DJI)	49	Semarang (SRG)	- Karimun Jawa (KWB)	90	Palembang (PLM)	- Pangkal Pinang (PGK)	131	Tahuna (NAH)	- Manado (MDC)
9	Makassar (UPG)	- Kotabaru (KBU)	50	Surabaya (SUB)	- Balikpapan (BPN)	91	Pontianak (PNK)	- Majalengka (KJT)	132	Bintuni (NTI)	- Manokwari (MKW)
10	Teluk Bintoni (BXB)	- Ambon (AMQ)	51	Surabaya (SUB)	- Kendari (KDI)	92	Sampit (SMQ)	- Banjarmasin (BDJ)	133	Padang Pariaman (PDG)	- Jakarta-HLP (HLP)
11	Jakarta-HLP (HLP)	- Jayapura (DJI)	52	Surabaya (SUB)	- Pekanbaru (PKU)	93	Solo (SOC)	- Jakarta-HLP (HLP)	134	Pekanbaru (PKU)	- Dumai (DUM)
12	Banyumas (PWL)	- Jakarta-HLP (HLP)	53	Surabaya (SUB)	- Semarang (SRG)	94	Sorong (SOQ)	- Fak-fak (FKQ)	135	Palembang (PLM)	- Batam (BTH)
13	Solo (SOC)	- Pontianak (PNK)	54	Timika (TIM)	- Manado (MDC)	95	Semarang (SRG)	- Banjarmasin (BDJ)	136	Palembang (PLM)	- Pekanbaru (PKU)
14	Surabaya (SUB)	- Banyumas (PWL)	55	Bandar Lampung (TKG)	- Batam (BTH)	96	Semarang (SRG)	- Pangkalan Bun (PKN)	137	Pontianak (PNK)	- Ketapang (KTG)
15	Merauke (MKQ)	- Ewer (EWE)	56	Tambolaka (TMC)	- Kupang (KOE)	97	Surabaya (SUB)	- Batam (BTH)	138	Sampit (SMQ)	- Pangkalan Bun (PKN)
16	Pangkalan Bun (PKN)	- Jakarta-HLP (HLP)	57	Tarakan (TRK)	- Nunukan (NNX)	98	Surabaya (SUB)	- Majalengka (KJT)	139	Solo (SOC)	- Pangkal Pinang (PGK)
17	Timika (TIM)	- Ewer (EWE)	58	Ternate (TTE)	- Manado (MDC)	99	Surabaya (SUB)	- Palangkaraya (PKY)	140	Sorong (SOQ)	- Kaimana (KNG)
18	Tarakan (TRK)	- Gorontalo (GTO)	59	Makassar (UPG)	- Ambon (AMQ)	100	Sumenep (SUP)	- Surabaya (SUB)	141	Semarang (SRG)	- Bandung (BDO)
19	Ternate (TTE)	- Jakarta-HLP (HLP)	60	Makassar (UPG)	- Jayapura (DJI)	101	Timika (TIM)	- Nabire (NBX)	142	Semarang (SRG)	- Pontianak (PNK)
20	Surabaya (SUB)	- Tanjung Redeb (BEJ)	61	Makassar (UPG)	- Selayar (KSR)	102	Bandar Lampung (TKG)	- Jambi (DJB)	143	Surabaya (SUB)	- Banyuwangi (BWX)
21	Balikpapan (BPN)	- Banjarmasin (BDJ)	62	Makassar (UPG)	- Manokwari (MKW)	103	Tanah Merah (TMH)	- Jayapura (DJI)	144	Surabaya (SUB)	- Kupang (KOE)
22	Jakarta (CGK)	- Banjarmasin (BDJ)	63	Makassar (UPG)	- Sorong (SOQ)	104	Tarakan (TRK)	- Surabaya (SUB)	145	Surabaya (SUB)	- Palembang (PLM)
23	Jakarta (CGK)	- Jambi (DJB)	64	Waingapu (WGP)	- Kupang (KOE)	105	Ternate (TTE)	- Morotai (OTI)	146	Sumbawa Besar (SWQ)	- Praya, Lombok (LOP)
24	Jakarta (CGK)	- Medan (KNO)	65	Yogyakarta (YIA)	- Batam (BTH)	106	Makassar (UPG)	- Banjarmasin (BDJ)	147	Timika (TIM)	- Sorong (SOQ)
25	Jakarta (CGK)	- Padang Pariaman (PDG)	66	Yogyakarta (YIA)	- Palangkaraya (PKY)	107	Makassar (UPG)	- Denpasar (DPS)	148	Bandar Lampung (TKG)	- Jakarta-HLP (HLP)
26	Jakarta (CGK)	- Sampit (SMQ)	67	Balikpapan (BPN)	- Bandung (BDO)	108	Makassar (UPG)	- Kolaka (KXB)	149	Tanah Merah (TMH)	- Merauke (MKQ)
27	Jakarta (CGK)	- Tanjung Pinang (TNI)	68	Jakarta (CGK)	- Tanjung Redeb (BEJ)	109	Makassar (UPG)	- Maumere (MOF)	150	Tarakan (TRK)	- Tanjung Selor (TJS)
28	Jayapura (DJI)	- Yahukimo (DEX)	69	Jakarta (CGK)	- Jayapura (DJI)	110	Makassar (UPG)	- Semarang (SRG)	151	Ternate (TTE)	- Maba (PGQ)
29	Siborong-borong (DTB)	- Batam (BTH)	70	Jakarta (CGK)	- Kupang (KOE)	111	Wamena (WMX)	- Yahukimo (DEX)	152	Makassar (UPG)	- Bandung (BDO)
30	Jakarta-HLP (HLP)	- Balikpapan (BPN)	71	Jakarta (CGK)	- Pangkal Pinang (PGK)	112	Yogyakarta (YIA)	- Jambi (DJB)	153	Makassar (UPG)	- Gorontalo (GTO)
31	Majalengka (KJT)	- Balikpapan (BPN)	72	Jakarta (CGK)	- Solo (SOC)	113	Yogyakarta (YIA)	- Palembang (PLM)	154	Makassar (UPG)	- Palopo (Bua) (LLO)
32	Medan (KNO)	- Siborong-borong (DTB)	73	Jakarta (CGK)	- Tarakan (TRK)	114	Balikpapan (BPN)	- Tanjung Redeb (BEJ)	155	Makassar (UPG)	- Tanjung Redeb (BEJ)
33	Kupang (KOE)	- Bajawa (BJW)	74	Dobo (DOB)	- Ambon (AMQ)	115	Jakarta (CGK)	- Bengkulu (BKS)	156	Makassar (UPG)	- Surabaya (SUB)
34	Labuhan Bajo (LBJ)	- Kupang (KOE)	75	Dumai (DUM)	- Batam (BTH)	116	Jakarta (CGK)	- Denpasar (DPS)	157	Wamena (WMX)	- Jayapura (DJI)
35	Praya, Lombok (LOP)	- Labuhan Bajo (LBJ)	76	Jakarta-HLP (HLP)	- Batam (BTH)	117	Jakarta (CGK)	- Labuhan Bajo (LBJ)	158	Yogyakarta (YIA)	- Denpasar (DPS)
36	Manado (MDC)	- Gorontalo (GTO)	77	Moa (JIO)	- Ambon (AMQ)	118	Jakarta (CGK)	- Pangkalan Bun (PKN)	159	Yogyakarta (YIA)	- Pontianak (PNK)
37	Manokwari (MKW)	- Jayapura (DJI)	78	Majalengka (KJT)	- Batam (BTH)	119	Jakarta (CGK)	- Sorong (SOQ)	160	Batam (BTH)	- Bengkulu (BKS)
38	Maumere (MOF)	- Kupang (KOE)	79	Medan (KNO)	- Dumai (DUM)	120	Jakarta (CGK)	- Ternate (TTE)	161	Jakarta (CGK)	- Balikpapan (BPN)
39	Nabire (NBX)	- Manokwari (MKW)	80	Kupang (KOE)	- Denpasar (DPS)	121	Denpasar (DPS)	- Samarinda (AAP)	162	Jakarta (CGK)	- Siborong-borong (DTB)
40	Padang Pariaman (PDG)	- Jambi (DJB)	81	Larantuka (LKA)	- Kupang (KOE)	122	Jakarta-HLP (HLP)	- PANGANDARAN (CIN)	163	Jakarta (CGK)	- Lubuk Linggau (LLJ)
41	Pekanbaru (PKU)	- Batam (BTH)	82	Lhokseumawe (LSW)	- Medan (KNO)	123	Yogyakarta (JOG)	- Bandung (BDO)	164	Jakarta (CGK)	- Pekanbaru (PKU)

* Sumber Data : Subdit Angkutan Udara Niaga Berjadwal - diolah dalam aol.dephub.go.id

**RUTE ANGKUTAN UDARA NIAGA BERJADWAL DALAM NEGERI
TAHUN 2021**

NO	RUTE (PP)		NO	RUTE (PP)		NO	RUTE (PP)		NO	RUTE (PP)	
165	Jakarta (CGK)	- Semarang (SRG)	206	Jakarta (CGK)	- Palangkaraya (PKY)	247	Banjarmasin (BDJ)	- Samarinda (AAP)	288	Yogyakarta (YIA)	- Praya, Lombok (LOP)
166	Jakarta (CGK)	- Makassar (UPG)	207	Jakarta (CGK)	- Surabaya (SUB)	248	Jakarta (CGK)	- Banda Aceh (BTJ)	289	Yogyakarta (YIA)	- Makassar (UPG)
167	Denpasar (DPS)	- Banjarmasin (BDJ)	208	Jakarta (CGK)	- Yogyakarta (YIA)	249	Jakarta (CGK)	- Gunung Sitoli (GNS)	290	Bandung (BDO)	- Banjarmasin (BDJ)
168	Medan (KNO)	- Padang Sidempuan (AEG)	209	Denpasar (DPS)	- Bandung (BDO)	250	Jakarta (CGK)	- Manado (MDC)	291	Jakarta (CGK)	- Samarinda (AAP)
169	Medan (KNO)	- Gunung Sitoli (GNS)	210	Jakarta-HLP (HLP)	- Samarinda (AAP)	251	Jakarta (CGK)	- Palembang (PLM)	292	Jakarta (CGK)	- Bungo (BUU)
170	Kupang (KOE)	- Jakarta-HLP (HLP)	211	Jakarta-HLP (HLP)	- Cilacap (CXP)	252	Jakarta (CGK)	- Timika (TIM)	293	Jakarta (CGK)	- Gorontalo (GTO)
171	Malinau (LNU)	- Balikpapan (BPN)	212	Yogyakarta (JOG)	- Jakarta-HLP (HLP)	253	Jambi (DJB)	- Batam (BTH)	294	Jakarta (CGK)	- Manokwari (MKW)
172	Langgur (LUV)	- Dobo (DOB)	213	Medan (KNO)	- Bandung (BDO)	254	Denpasar (DPS)	- Bima (BMU)	295	Jakarta (CGK)	- Palu (PLW)
173	Meulaboh (MEQ)	- Medan (KNO)	214	Medan (KNO)	- Jakarta-HLP (HLP)	255	Jakarta-HLP (HLP)	- Ambon (AMQ)	296	Jakarta (CGK)	- Tanjung Pandan (TJQ)
174	Malang (MLG)	- Denpasar (DPS)	215	Kerinci (KRC)	- Bungo (BUU)	256	Kotabaru (KBU)	- Banjarmasin (BDJ)	297	Jambi (DJB)	- Bungo (BUU)
175	NATUNA (NTX)	- Batam (BTH)	216	Praya, Lombok (LOP)	- Bima (BMU)	257	Medan (KNO)	- Batam (BTH)	298	Denpasar (DPS)	- Balikpapan (BPN)
176	Padang Pariaman (PDG)	- Medan (KNO)	217	Lewoleba (LWE)	- Kupang (KOE)	258	Medan (KNO)	- Majalengka (KJT)	299	Jakarta-HLP (HLP)	- Bandung (BDO)
177	Pekanbaru (PKU)	- Jakarta-HLP (HLP)	218	Mamuju (MJU)	- Balikpapan (BPN)	259	Labuhan Bajo (LBJ)	- Bajawa (BJW)	300	Jakarta-HLP (HLP)	- Denpasar (DPS)
178	Palembang (PLM)	- Jambi (DJB)	219	Malang (MLG)	- Jakarta-HLP (HLP)	260	Praya, Lombok (LOP)	- Denpasar (DPS)	301	Kendari (KDI)	- Bau Bau (BUW)
179	Palu (PLW)	- Balikpapan (BPN)	220	Namlea (NAM)	- Ambon (AMQ)	261	Manado (MDC)	- Ambon (AMQ)	302	Medan (KNO)	- Banda Aceh (BTJ)
180	Pontianak (PNK)	- Palangkaraya (PKY)	221	Oksibil (OKL)	- Jayapura (DJJ)	262	Merauke (MKQ)	- Jayapura (DJJ)	303	Kupang (KOE)	- Atambua (ABU)
181	Sampit (SMQ)	- Palangkaraya (PKY)	222	Pangkal Pinang (PGK)	- Batam (BTH)	263	Melanguane (MNA)	- KEP.TALAUD (IAX)	304	Labuhan Bajo (LBJ)	- Denpasar (DPS)
182	Solo (SOC)	- Palangkaraya (PKY)	223	Pekanbaru (PKU)	- Majalengka (KJT)	264	Nabire (NBX)	- Ambon (AMQ)	305	Praya, Lombok (LOP)	- Jakarta-HLP (HLP)
183	Sorong (SOQ)	- Manado (MDC)	224	Palembang (PLM)	- Denpasar (DPS)	265	Padang Pariaman (PDG)	- Bengkulu (BKS)	306	Manado (MDC)	- Balikpapan (BPN)
184	Semarang (SRG)	- Balikpapan (BPN)	225	Palu (PLW)	- Gorontalo (GTO)	266	Pangkalan Bun (PKN)	- Banjarmasin (BDJ)	307	Melanguane (MNA)	- Manado (MDC)
185	Surabaya (SUB)	- Samarinda (AAP)	226	Putu Sibau (PSU)	- Pontianak (PNK)	267	Pekanbaru (PKU)	- Medan (KNO)	308	Nabire (NBX)	- Biak (BIK)
186	Surabaya (SUB)	- Jayapura (DJJ)	227	Sinabang (SNB)	- Medan (KNO)	268	Palembang (PLM)	- Jakarta-HLP (HLP)	309	Padang Pariaman (PDG)	- Balikpapan (BPN)
187	Surabaya (SUB)	- Labuhan Bajo (LBJ)	228	Solo (SOC)	- Palembang (PLM)	269	Palu (PLW)	- Luwuk (LUW)	310	Pekanbaru (PKU)	- Padang Pariaman (PDG)
188	Surabaya (SUB)	- Palu (PLW)	229	Sorong (SOQ)	- Manokwari (MKW)	270	Solo (SOC)	- Banjarmasin (BDJ)	311	Palembang (PLM)	- Medan (KNO)
189	Saumlaki (SXX)	- Ambon (AMQ)	230	Semarang (SRG)	- Batam (BTH)	271	Sorong (SOQ)	- Nabire (NBX)	312	Palu (PLW)	- Morowali (MOH)
190	Tanjung Pandan (TJQ)	- Jakarta-HLP (HLP)	231	Surabaya (SUB)	- Ambon (AMQ)	272	Semarang (SRG)	- Denpasar (DPS)	313	Ruteng (RTG)	- Kupang (KOE)
191	Bandar Lampung (TKG)	- Palembang (PLM)	232	Surabaya (SUB)	- Denpasar (DPS)	273	Surabaya (SUB)	- Banjarmasin (BDJ)	314	Solo (SOC)	- Bandung (BDO)
192	Tanjung Pinang (TNJ)	- Batam (BTH)	233	Surabaya (SUB)	- Praya, Lombok (LOP)	274	Surabaya (SUB)	- Jakarta-HLP (HLP)	315	Sorong (SOQ)	- Ambon (AMQ)
193	Ternate (TTE)	- Sanana (SQN)	234	Surabaya (SUB)	- Pontianak (PNK)	275	Surabaya (SUB)	- Manado (MDC)	316	Sorong (SOQ)	- Bintuni (NTI)
194	Makassar (UPG)	- Biak (BIK)	235	Tanjung Pandan (TJQ)	- Pangkal Pinang (PGK)	276	Timika (TIM)	- Denpasar (DPS)	317	Semarang (SRG)	- Jakarta-HLP (HLP)
195	Makassar (UPG)	- Jakarta-HLP (HLP)	236	Bandar Lampung (TKG)	- Peakon Serai (TFY)	277	Tanjung Selor (TJS)	- Balikpapan (BPN)	318	Surabaya (SUB)	- Bandung (BDO)
196	Makassar (UPG)	- Praya, Lombok (LOP)	237	Tanjung Pinang (TNJ)	- Pekanbaru (PKU)	278	Toli-toli (TLI)	- Palu (PLW)	319	Surabaya (SUB)	- Jember (JBB)
197	Makassar (UPG)	- Ampana (OJU)	238	Tasikmalaya (TSY)	- Jakarta-HLP (HLP)	279	Tarakan (TRK)	- Balikpapan (BPN)	320	Surabaya (SUB)	- Padang Pariaman (PDG)
198	Makassar (UPG)	- Timika (TIM)	239	Ternate (TTE)	- Surabaya (SUB)	280	Ternate (TTE)	- Ambon (AMQ)	321	Surabaya (SUB)	- Sampit (SMQ)
199	Wamena (WMX)	- Timika (TIM)	240	Makassar (UPG)	- Bima (BMU)	281	TAKENGON (TXE)	- Medan (KNO)	322	Bandar Lampung (TKG)	- Bandung (BDO)
200	Yogyakarta (YIA)	- Jakarta-HLP (HLP)	241	Makassar (UPG)	- Luwuk (LUW)	282	Makassar (UPG)	- Balikpapan (BPN)	323	Tambolaka (TMC)	- Denpasar (DPS)
201	Yogyakarta (YIA)	- Bandar Lampung (TKG)	242	Makassar (UPG)	- Palu (PLW)	283	Makassar (UPG)	- Kendari (KDI)	324	Buol (UOL)	- Palu (PLW)
202	Batulicin (BTW)	- Banjarmasin (BDJ)	243	Makassar (UPG)	- Tarakan (TRK)	284	Makassar (UPG)	- Manado (MDC)	325	Makassar (UPG)	- Batulicin (BTW)
203	Jakarta (CGK)	- Batam (BTH)	244	Wangi-Wangi (WNI)	- Kendari (KDI)	285	Makassar (UPG)	- Pontianak (PNK)	326	Makassar (UPG)	- Majalengka (KJT)
204	Jakarta (CGK)	- Sibolga (FLZ)	245	Yogyakarta (YIA)	- Medan (KNO)	286	Makassar (UPG)	- Taraja (TRT)	327	Makassar (UPG)	- Mamuju (MUJ)
205	Jakarta (CGK)	- Praya, Lombok (LOP)	246	Yogyakarta (YIA)	- Tarakan (TRK)	287	Yogyakarta (YIA)	- Samarinda (AAP)	328	Makassar (UPG)	- Poso (PSJ)

* Sumber Data : Subdit Angkutan Udara Niaga Berjadwal - diolah dalam aol.dephub.go.id

**RUTE ANGKUTAN UDARA NIAGA BERJADWAL DALAM NEGERI
TAHUN 2021**

NO	RUTE (PP)		NO	RUTE (PP)	
329	Makassar (UPG)	- Ternate (TTE)	370	Ternate (TTE)	- Labuha (LAH)
330	Yogyakarta (YIA)	- Banjarmasin (BDJ)	371	Makassar (UPG)	- Samarinda (AAP)
331	Yogyakarta (YIA)	- Padang Pariaman (PDG)	372	Makassar (UPG)	- Bau Bau (BUW)
332	Serui (ZRI)	- Jayapura (DJJ)	373	Makassar (UPG)	- Kupang (KOE)
333	Tanjung Redeb (BEJ)	- Samarinda (AAP)	374	Makassar (UPG)	- Merauke (MKQ)
334	Jakarta (CGK)	- Ambon (AMQ)	375	Makassar (UPG)	- Muna (RAQ)
335	Jakarta (CGK)	- Banyuwangi (BWX)	376	Waingapu (WGP)	- Denpasar (DPS)
336	Jakarta (CGK)	- Kendari (KDI)	377	Yogyakarta (YIA)	- Balikpapan (BPN)
337	Jakarta (CGK)	- Malang (MLG)	378	Yogyakarta (YIA)	- Pekanbaru (PKU)
338	Jakarta (CGK)	- Pontianak (PNK)			
339	Jakarta (CGK)	- Bandar Lampung (TKG)			
340	Jayapura (DJJ)	- Biak (BIK)			
341	Denpasar (DPS)	- Banyuwangi (BWX)			
342	Jakarta-HLP (HLP)	- Bengkulu (BKS)			
343	Jakarta-HLP (HLP)	- Siborong-borong (DTB)			
344	Majalengka (KJT)	- Banjarmasin (BDJ)			
345	Medan (KNO)	- Jambi (DJB)			
346	Kupang (KOE)	- Alor (ARD)			
347	Labuhan Bajo (LBJ)	- Ende (ENE)			
348	Praya, Lombok (LOP)	- Majalengka (KJT)			
349	Manado (MDC)	- Denpasar (DPS)			
350	Merauke (MKQ)	- Mappi (KEI)			
351	Maumere (MOF)	- Denpasar (DPS)			
352	Nabire (NBX)	- Jayapura (DJJ)			
353	Padang Pariaman (PDG)	- Batam (BTH)			
354	Pekanbaru (PKU)	- Bandung (BDO)			
355	Palangkaraya (PKY)	- Balikpapan (BPN)			
356	Palembang (PLM)	- Lubuk Linggau (LLJ)			
357	Pontianak (PNK)	- Balikpapan (BPN)			
358	Rote (RTI)	- Kupang (KOE)			
359	Solo (SOC)	- Balikpapan (BPN)			
360	Sorong (SOQ)	- Teluk Bintoni (BXB)			
361	Sintang (SQG)	- Pontianak (PNK)			
362	Semarang (SRG)	- Ketapang (KTG)			
363	Surabaya (SUB)	- Yogyakarta (JOG)			
364	Surabaya (SUB)	- Pangkalan Bun (PKN)			
365	Surabaya (SUB)	- Sorong (SOQ)			
366	Timika (TIM)	- Langgur (LUV)			
367	Bandar Lampung (TKG)	- Bengkulu (BKS)			
368	Tambolaka (TMC)	- Ende (ENE)			
369	Tarakan (TRK)	- Malinau (LNU)			

* Sumber Data : Subdit Angkutan Udara Niaga Berjadwal - diolah dalam aol.dephub.go.id

KOTA TERHUBUNGI OLEH RUTE ANGKUTAN UDARA NIAGA BERJADWAL DALAM NEGERI

TAHUN 2021

NO	KOTA
1	Alor (ARD)
2	Ambon (AMQ)
3	Ampana (OJU)
4	Anambas (LMU)
5	Atambua (ABU)
6	Bajawa (BJW)
7	Balikpapan (BPN)
8	Banda Aceh (BTJ)
9	Bandar Lampung (TKG)
10	Bandung (BDO)
11	Banjarmasin (BDJ)
12	Banyumas (PWL)
13	Banyuwangi (BWV)
14	Batam (BTH)
15	Batulicin (BTW)
16	Bau Bau (BUW)
17	Bengkulu (BKS)
18	Biak (BIK)
19	Bima (BMU)
20	Bintuni (NTI)
21	Bungo (BUU)
22	Buol (UOL)
23	Cepu (CPF)
24	Cilacap (CXP)
25	Denpasar (DPS)
26	Dobo (DOB)
27	Dumai (DUM)
28	Ende (ENE)
29	Fak-fak (FKQ)
30	Gorontalo (GTO)

NO	KOTA
31	Gunung Sitoli (GNS)
32	Jakarta (CGK)
33	Jakarta-HLP (HLP)
34	Jambi (DJB)
35	Jayapura (DJJ)
36	Jember (JBB)
37	Kaimana (KNG)
38	Kao (KAZ)
39	Karimun Jawa (KWB)
40	Kendari (KDI)
41	KEP.TALAUD (IAX)
42	Kerinci (KRC)
43	Ketapang (KTG)
44	Kolaka (KXB)
45	Kotabaru (KBU)
46	Kupang (KOE)
47	Labuha (LAH)
48	Labuhan Bajo (LBJ)
49	Langgur (LUV)
50	Larantuka (LKA)
51	Lewoleba (LWE)
52	Lhokseumawe (LSW)
53	Lubuk Linggau (LLJ)
54	Luwuk (LUW)
55	Maba (PGQ)
56	Majalengka (KJT)
57	Makassar (UPG)
58	Malang (MLG)
59	Malinau (LNU)
60	Mamuju (MJU)

NO	KOTA
61	Manado (MDC)
62	Manokwari (MKW)
63	Mappi (KEI)
64	Maumere (MOF)
65	Medan (KNO)
66	Melanguane (MNA)
67	Ewer (EWE)
68	Merauke (MKQ)
69	Meulaboh (MEQ)
70	Moa (JIO)
71	Morotai (OTI)
72	Morowali (MOH)
73	Muna (RAQ)
74	Nabire (NBX)
75	Namlea (NAM)
76	Namrole (NRE)
77	NATUNA (NTX)
78	Nunukan (NNX)
79	Oksibil (OKL)
80	Padang Pariaman (PDG)
81	Padang Sidempuan (AEG)
82	Palangkaraya (PKY)
83	Palembang (PLM)
84	Palopo (Bua) (LLO)
85	Palu (PLW)
86	PANGANDARAN (CJN)
87	Pangkal Pinang (PGK)
88	Pangkalan Bun (PKN)
89	Peakon Serai (TFY)
90	Pekanbaru (PKU)

NO	KOTA
91	Pontianak (PNK)
92	Poso (PSJ)
93	Praya, Lombok (LOP)
94	Putu Sibau (PSU)
95	Rote (RTI)
96	Ruteng (RTG)
97	Samarinda (AAP)
98	Sampit (SMQ)
99	Sanana (SQN)
100	Saumlaki (SXX)
101	Selayar (KSR)
102	Semarang (SRG)
103	Serui (ZRI)
104	Sibolga (FLZ)
105	Siborong-borong (DTB)
106	Sinabang (SNB)
107	Singkep (SIQ)
108	Sintang (SQG)
109	Solo (SOC)
110	Sorong (SOQ)
111	Sumbawa Besar (SWQ)
112	Sumenep (SUP)
113	Surabaya (SUB)
114	Tahuna (NAH)
115	TAKENGON (TXE)
116	Tambolaka (TMC)
117	Tanah Merah (TMH)
118	Tanjung Pandan (TJQ)
119	Tanjung Pinang (TNJ)
120	Tanjung Redeb (BEJ)

NO	KOTA
121	Tanjung Selor (TJS)
122	Tarakan (TRK)
123	Tasikmalaya (TSY)
124	Teluk Bintoni (BXX)
125	Ternate (TTE)
126	Timika (TIM)
127	Toli-toli (TLI)
128	Toraja (TRT)
129	Trinsing (HMS)
130	Waingapu (WGP)
131	Wamena (WMX)
132	Wangi-Wangi (WNI)
133	Yahukimo (DEX)
134	Yogyakarta (JOG)
135	Yogyakarta (YIA)

* Sumber Data : Subdit Angkutan Udara Niaga Berjadwal - diolah dalam aol.dephub.go.id

Note:

Terdapat 3 (Tiga) Kota Baru yang terhubung pada penerbangan berjadwal dalam negeri yaitu Banyumas (PWL), Cepu (CPF), Ewer (EWE), Trinsing (HMS) dan pada Tahun 2021 terdapat bandara yang tidak terhubung penerbangan berjadwal dalam negeri yaitu Galela (GLX), Pomala (PUM), Lahat (PXA), Matak (MWK), Melak (GHS), Sabu (SAU) dan Samarinda (SRI)

**TOTAL JUMLAH RUTE DOMESTIK
TAHUN 2015 - 2021**

DOMESTIK	2015	2016	2017	2018	2019	2020	2021
Rute di ijin rute	283	313	374	406	444	410	378
kapasitas di ijin rute	126.249.760	129.597.312	145.632.240	147.409.808	141.295.427	148.601.851	145.524.821
Penumpang	76.628.867	89.385.365	96.890.664	101.951.258	79.466.559	35.393.966	33.364.980
Kota terhubung	109	115	128	138	145	138	135
Airlines (penumpang)	14	14	14	13	12	12	11

* *Sumber Data : Subdit Angkutan Udara Niaga Berjadwal - diolah dalam aol.dephub.go.id*



**Data Kapasitas Angkutan
Udara Niaga Berjadwal
Luar Negeri**

**RUTE ANGKUTAN UDARA NIAGA BERJADWAL LUAR NEGERI
TAHUN 2021**

NO	RUTE (PP)	
1	Jakarta (CGK)	- Ho Chi Minh City (SGN)
2	Ho Chi Minh City (SGN)	- Denpasar (DPS)
3	Jakarta (CGK)	- Chengdu (CTU)
4	Pekanbaru (PKU)	- Kuala Lumpur (KUL)
5	Yogyakarta (YIA)	- Kuala Lumpur (KUL)
6	Jakarta (CGK)	- Addis Ababa (ADD)
7	Denpasar (DPS)	- Bangkok-Don Mueang (DMK)
8	Haneda (HND)	- Denpasar (DPS)
9	Padang Pariaman (PDG)	- Kuala Lumpur (KUL)
10	Makassar (UPG)	- Jeddah (JED)
11	Manado (MDC)	- Fuzhou (FOC)
12	Palembang (PLM)	- Kuala Lumpur (KUL)
13	Makassar (UPG)	- Kuala Lumpur (KUL)
14	Jakarta (CGK)	- Denpasar (DPS)
15	Jakarta (CGK)	- Findel (LUX)
16	Kuala Lumpur (KUL)	- Banda Aceh (BTJ)
17	Pontianak (PNK)	- KUCHING (KCH)
18	Jakarta (CGK)	- Dubai (DWC)
19	Kuala Lumpur (KUL)	- Denpasar (DPS)
20	Pontianak (PNK)	- Kuala Lumpur (KUL)
21	Jakarta (CGK)	- Istanbul (IST)
22	Jakarta (CGK)	- Fuzhou (FOC)
23	Jakarta (CGK)	- Riyadh (RUH)
24	Jakarta (CGK)	- Wuhan (WUH)
25	Hanoi (HAN)	- Denpasar (DPS)
26	Manila (MNL)	- Denpasar (DPS)
27	Perth (PER)	- Praya, Lombok (LOP)
28	Jakarta (CGK)	- Colombo (CMB)
29	Jakarta (CGK)	- Haikou (HAK)
30	Jakarta (CGK)	- Johor Baru (JHB)
31	Jakarta (CGK)	- Manila (MNL)
32	Jakarta (CGK)	- Xiamen (XMN)
33	Denpasar (DPS)	- Changsha (CSX)
34	Hangzhou (HGH)	- Denpasar (DPS)
35	Medan (KNO)	- Bangkok-Don Mueang (DMK)
36	Praya, Lombok (LOP)	- Kuala Lumpur (KUL)
37	Nanjing (NKG)	- Denpasar (DPS)
38	Port Hedland (PHE)	- Denpasar (DPS)
39	Singapura (SIN)	- Pekanbaru (PKU)
40	Semarang (SRG)	- Singapura (SIN)
41	Surabaya (SUB)	- Singapura (SIN)
42	Taipei (TPE)	- Denpasar (DPS)
43	Xiamen (XMN)	- Denpasar (DPS)

NO	RUTE (PP)	
44	Jakarta (CGK)	- Hanoi (HAN)
45	Jakarta (CGK)	- Osaka (KIX)
46	Jakarta (CGK)	- Nanning (NNG)
47	Jakarta (CGK)	- Singapura (SIN)
48	Denpasar (DPS)	- Adelaide (ADL)
49	Denpasar (DPS)	- DILI (DIL)
50	Hongkong (HKG)	- Denpasar (DPS)
51	Medan (KNO)	- Jeddah (JED)
52	Manado (MDC)	- Guangzhou (CAN)
53	Narita (NRT)	- Denpasar (DPS)
54	Singapura (SIN)	- Bandung (BDO)
55	Singapura (SIN)	- Palembang (PLM)
56	Surabaya (SUB)	- Bandar Seri Begawan (BWN)
57	Oblast Moskwa (SVO)	- Denpasar (DPS)
58	Tawau (TWU)	- Tarakan (TRK)
59	Jakarta (CGK)	- Bangkok-Don Mueang (DMK)
60	Jakarta (CGK)	- Hangzhou (HGH)
61	Jakarta (CGK)	- Kunming (KMG)
62	Jakarta (CGK)	- Narita (NRT)
63	Jakarta (CGK)	- Sydney (SYD)
64	Denpasar (DPS)	- Auckland (AKL)
65	Kuala Lumpur (KUL)	- Bandung (BDO)
66	Manado (MDC)	- Changsha (CSX)
67	Pekanbaru (PKU)	- Malaka (MKZ)
68	Singapura (SIN)	- Balikpapan (BPN)
69	Solo (SOC)	- Haikou (HAK)
70	Surabaya (SUB)	- Hongkong (HKG)
71	Sydney (SYD)	- Denpasar (DPS)
72	Yogyakarta (YIA)	- Singapura (SIN)
73	Jakarta (CGK)	- Amsterdam (AMS)
74	Jakarta (CGK)	- Doha (DOH)
75	Jakarta (CGK)	- Hongkong (HKG)
76	Jakarta (CGK)	- Kuala Lumpur (KUL)
77	Jakarta (CGK)	- Beijing (PEK)
78	Jakarta (CGK)	- Subang (SZB)
79	Denpasar (DPS)	- Bangkok (BKK)
80	Denpasar (DPS)	- Doha (DOH)
81	Incheon (ICN)	- Denpasar (DPS)
82	Kuala Lumpur (KUL)	- Balikpapan (BPN)
83	Beijing (PEK)	- Denpasar (DPS)
84	Singapura (SIN)	- Denpasar (DPS)
85	Solo (SOC)	- Jeddah (JED)
86	Surabaya (SUB)	- Jeddah (JED)

NO	RUTE (PP)	
87	Subang (SZB)	- Batam (BTH)
88	Jakarta (CGK)	- Abu Dhabi (AUH)
89	Jakarta (CGK)	- Haneda (HND)
90	Jakarta (CGK)	- Penang (PEN)
91	Jakarta (CGK)	- Shenzhen (SZX)
92	Denpasar (DPS)	- Brisbane (BNE)
93	DARWIN (DRW)	- Denpasar (DPS)
94	Istanbul (IST)	- Denpasar (DPS)
95	Medinah (MED)	- Balikpapan (BPN)
96	Penang (PEN)	- Banda Aceh (BTJ)
97	Singapura (SIN)	- Jakarta-HLP (HLP)
98	Solo (SOC)	- Kuala Lumpur (KUL)
99	Surabaya (SUB)	- Johor Baru (JHB)
100	Subang (SZB)	- Pekanbaru (PKU)
101	Makassar (UPG)	- Singapura (SIN)
102	Jakarta (CGK)	- Bangkok (BKK)
103	Jakarta (CGK)	- Incheon (ICN)
104	Jakarta (CGK)	- Muscat (MCT)
105	Jakarta (CGK)	- Perth (PER)
106	Jakarta (CGK)	- Tashkent (TAS)
107	Denpasar (DPS)	- Guangzhou (CAN)
108	Dubai (DXB)	- Denpasar (DPS)
109	Jeddah (JED)	- Balikpapan (BPN)
110	Medinah (MED)	- Medan (KNO)
111	Penang (PEN)	- Medan (KNO)
112	Singapura (SIN)	- Medan (KNO)
113	Solo (SOC)	- Medinah (MED)
114	Surabaya (SUB)	- Kuala Lumpur (KUL)
115	Shenzhen (SZX)	- Batam (BTH)
116	Wuhan (WUH)	- Denpasar (DPS)
117	Jakarta (CGK)	- Bandar Seri Begawan (BWN)
118	Jakarta (CGK)	- Dubai (DXB)
119	Jakarta (CGK)	- Medinah (MED)
120	Jakarta (CGK)	- Pudong (PVG)
121	Jakarta (CGK)	- Taipei (TPE)
122	Denpasar (DPS)	- Zhengzhou (CGO)
123	Fuzhou (FOC)	- Denpasar (DPS)
124	Nanchang (KHN)	- Denpasar (DPS)
125	Kuala Lumpur (KUL)	- Siborong-borong (DTB)
126	Melbourne (MEL)	- Denpasar (DPS)
127	Perth (PER)	- Denpasar (DPS)
128	Pudong (PVG)	- Denpasar (DPS)
129	Singapura (SIN)	- Praya, Lombok (LOP)

NO	RUTE (PP)	
130	Semarang (SRG)	- Haikou (HAK)
131	Surabaya (SUB)	- Medinah (MED)
132	Shenzhen (SZX)	- Denpasar (DPS)
133	Xian (XIY)	- Batam (BTH)
134	Jakarta (CGK)	- Guangzhou (CAN)
135	Jakarta (CGK)	- Jeddah (JED)
136	Jakarta (CGK)	- Melbourne (MEL)
137	Denpasar (DPS)	- Cairns (CNS)
138	Osaka (KIX)	- Denpasar (DPS)
139	Kuala Lumpur (KUL)	- Medan (KNO)
140	Pudong (PVG)	- Manado (MDC)
141	Singapura (SIN)	- Manado (MDC)
142	Semarang (SRG)	- Kuala Lumpur (KUL)
143	Surabaya (SUB)	- Penang (PEN)
144	Bandar Lampung (TKG)	- Kuala Lumpur (KUL)
145	Xian (XIY)	- Denpasar (DPS)

* Sumber Data : Subdit Angkutan Udara Niaga Berjadwal - diolah dalam aol.dephub.go.id

**KOTA TERHUBUNGI OLEH RUTE ANGKUTAN UDARA NIAGA BERJADWAL LUAR NEGERI
DI INDONESIA TAHUN 2021**

NO	KOTA
1	Balikpapan (BPN)
2	Banda Aceh (BTJ)
3	Bandar Lampung (TKG)
4	Bandung (BDO)
5	Batam (BTH)
6	Denpasar (DPS)

NO	KOTA
7	Jakarta (CGK)
8	Jakarta-HLP (HLP)
9	Makassar (UPG)
10	Manado (MDC)
11	Medan (KNO)
12	Padang Pariaman (PDG)
13	Palembang (PLM)

NO	KOTA
14	Pekanbaru (PKU)
15	Pontianak (PNK)
16	Praya, Lombok (LOP)
17	Semarang (SRG)
18	Siborong-borong (DTB)
19	Solo (SOC)
20	Surabaya (SUB)

NO	KOTA
21	Tarakan (TRK)
22	Yogyakarta (YIA)

**KOTA TERHUBUNGI OLEH RUTE ANGKUTAN UDARA NIAGA BERJADWAL LUAR NEGERI
DI NEGARA TUJUAN TAHUN 2021**

NO	KOTA
1	Abu Dhabi (AUH)
2	Addis Ababa (ADD)
3	Adelaide (ADL)
4	Amsterdam (AMS)
5	Auckland (AKL)
6	Bandar Sri Begawan (BWN)
7	Bangkok (BKK)
8	Bangkok-Don Mueang (DMK)
9	Beijing (PEK)
10	Brisbane (BNE)
11	Cairns (CNS)
12	Changsha (CSX)
13	Chengdu (CTU)
14	Colombo (CMB)
15	DARWIN (DRW)
16	DILI (DIL)
17	Doha (DOH)

NO	KOTA
18	Dubai - Al Maktoum (DWC)
19	Dubai (DXB)
20	Findel (LUX)
21	Fuzhou (FOC)
22	Guangzhou (CAN)
23	Haikou (HAK)
24	Haneda (HND)
25	Hangzhou (HGH)
26	Hanoi (HAN)
27	Ho Chi Minh City (SGN)
28	Hongkong (HKG)
29	Incheon (ICN)
30	Istanbul (IST)
31	Jeddah (JED)
32	Johor Baru (JHB)
33	Kuala Lumpur (KUL)
34	Kuching (KCH)

NO	KOTA
35	Kunming (KMG)
36	Malaka (MKZ)
37	Manila (MNL)
38	Medinah (MED)
39	Melbourne (MEL)
40	Muscat (MCT)
41	Nanchang (KHN)
42	Nanjing (NKG)
43	Nanning (NNG)
44	Narita (NRT)
45	Oblast Moskwa (SVO)
46	Osaka (KIX)
47	Penang (PEN)
48	Perth (PER)
49	Port Hedland (PHE)
50	Pudong (PVG)
51	Riyadh (RUH)

NO	KOTA
52	Shenzhen (SZX)
53	Singapura (SIN)
54	Subang (SZB)
55	Sydney (SYD)
56	Taipei (TPE)
57	Tashkent (TAS)
58	Tawau (TWU)
59	Wuhan (WUH)
60	Xiamen (XMN)
61	Xian (XIY)
62	Zhengshou (CGO)

* Sumber Data : *Subdit Angkutan Udara Niaga Berjadwal - diolah dalam aol.dephub.go.id*

Terdapat Kota Dalam Negeri yang tidak terhubung pada rute internasional di tahun 2021 yaitu area Bandar Udara Kupang (KOE), Kertajati (KJT), Tanjung pandan (TJQ) dan Jogjakarta (JOG)
Terdapat Negara Tujuan yang tidak terhubung selama Tahun 2021 pada area Catitipan (DVO) - Filipina, Chennai (MAA) - India, Geelong (AVV) - India, Kota Kinabalu (BKI) - Malaysia, London (LHR) - Inggris, Nagoya (NGO) - Jepang, Pnom Penh (PNH) - Kamboja
Namun, terhubung dengan area baru pada bandar udara internasional Chengdu (CTU) - China, Dubai Al Maktoum (DWC) - Abu Dhabi, Findel (LUX) - Luxemburg

**TOTAL JUMLAH RUTE INTERNASIONAL
TAHUN 2016 - 2021**

NO	INTERNATIONAL	2016	2017	2018	2019	2020	2021
1	Rute Sesuai Izin	118	129	153	170	157	145
2	Kapasitas Sesuai Izin	48.433.216	57.823.064	56.374.344	57.407.948	45.037.060	51.321.478
3	Penumpang	27.460.950	31.556.179	36.337.912	37.278.343	7.187.439	1.397.380
3	Kota terhubung						
	Di Indonesia	19	19	22	23	26	22
	Di negara tujuan	51	59	68	66	66	62
4	Airlines (penumpang)						
	Nasional	8	9	10	9	8	7
	Asing	45	46	50	53	48	47

**BADAN USAHA ANGKUTAN UDARA NASIONAL
YANG MELAYANI PENUMPANG RUTE
INTERNASIONAL
TAHUN 2021**

NO	NAMA BADAN USAHA
1	PT. GARUDA INDONESIA (Persero) Tbk.
2	PT. LION MENTARI AIRLINES
3	PT. INDONESIA AIRASIA
4	PT. WINGS ABADI
5	PT. SRIWIJAYA AIR
6	PT. BATIK AIR INDONESIA
7	PT. CITILINK INDONESIA

* Sumber Data : Subdit Angkutan Udara Niaga Berjadwal - diolah dalam aol.dephub.go.id



Produksi Angkutan Udara Niaga Berjadwal

DIREKTORAT JENDERAL PERHUBUNGAN UDARA
DIREKTORAT ANGKUTAN UDARA
Gedung Karya Lt. 21
Jl. Medan Merdeka Barat No.8 - Jakarta 10110
Telepon / Fax : (021) 3506662

**PRODUKSI ANGKUTAN UDARA NIAGA BERJADWAL DALAM NEGERI 2017 - 2021
PT. GARUDA INDONESIA**

NO	DISCRIPTION	Unit	2017	2018	2019	2020	2021
1	Aircraft KM (000)	(000)	164.530	160.252	120.018	61.804	81.668
2	Aircraft Departure	number	191.178	186.885	129.758	65.485	43.098
3	Aircraft Hours	number	322564:33	315226:59	222465:27	114282:49	85859:10
4	Passenger Carried	number	19.601.133	19.216.605	15.542.662	4.619.487	3.490.812
5	Freight Carried	ton	258.285	248.225	177.803	115.598	95.726
6	Passenger KM	(000)	17.909.204	17.721.438	14.734.133	4.379.314	7.057.706
7	Available Seat KM	(000)	24.691.407	23.973.188	19.075.038	10.006.693	14.789.319
8	Passenger L/F (%)	(%)	72,53	73,92	77,24	43,76	47,72
9	Ton KM Performed						
	a. Passenger	(000)	1.737.193	1.718.980	1.412.585	398.518	635.193
	b. Freight	(000)	281.075	271.475	204.008	132.107	191.366
	c. Mail	(000)	10.523	12.223	14.872	7.988	-
	d. Total	(000)	2.028.791	2.002.678	1.631.465	538.612	826.559
10	Available Ton KM	(000)	3.009.575	2.906.991	2.291.343	1.235.813	1.871.121
11	Weight L/F (%)	(%)	67,41	68,89	71,20	43,58	44,17

* Sumber Data : Laporan Produksi PT. Garuda Indonesia

DIREKTORAT JENDERAL PERHUBUNGAN UDARA
DIREKTORAT ANGKUTAN UDARA
Gedung Karya Lt. 21
Jl. Medan Merdeka Barat No.8 - Jakarta 10110
Telepon / Fax : (021) 3506662

PRODUKSI ANGKUTAN UDARA NIAGA BERJADWAL DALAM NEGERI 2017 - 2021
PT. INDONESIA AIRASIA

NO	DISCRIPTION	Unit	2017	2018	2019	2020	2021
1	Aircraft KM (000)	(000)	6.817	8.527	16.323	8.127	5.838
2	Aircraft Departure	number	7.354	9.442	19.682	9.674	5.596
3	Aircraft Hours	number	11283:20	14287:00	28614:35	15552:07	10267:25
4	Passenger Carried	number	1.087.946	1.357.853	2.887.581	1.113.480	637.453
5	Freight Carried	ton	5.073	4.987	15.745	7.060	6.197
6	Passenger KM	(000)	1.004.408	1.218.570	2.412.308	937.058	683.196
7	Available Seat KM	(000)	1.227.131	1.534.846	2.938.053	1.462.864	1.050.831
8	Passenger L/F (%)	(%)	81,85	79,39	82,11	64,06	65,01
9	Ton KM Performed						
	a. Passenger	(000)	90.397	109.671	217.108	84.335	61.488
	b. Freight	(000)	4.479	4.596	15.929	7.445	7.126
	c. Mail	(000)	-	-	-	-	-
	d. Total	(000)	94.876	114.267	233.037	91.780	68.614
10	Available Ton KM	(000)	113.169	141.547	270.954	134.909	96.910
11	Weight L/F (%)	(%)	83,84	80,73	86,01	68,03	70,80

* Sumber Data : Laporan Produksi PT. Indonesia AirAsia

DIREKTORAT JENDERAL PERHUBUNGAN UDARA
DIREKTORAT ANGKUTAN UDARA
Gedung Karya Lt. 21
Jl. Medan Merdeka Barat No.8 - Jakarta 10110
Telepon / Fax : (021) 3506662

**PRODUKSI ANGKUTAN UDARA NIAGA BERJADWAL DALAM NEGERI 2017 - 2021
PT. LION AIR**

NO	DISCRIPTION	Unit	2017	2018	2019	2020	2021
1	Aircraft KM (000)	(000)	178.426	178.809	144.143	82.071	63.146
2	Aircraft Departure	number	196.771	199.456	154.937	88.742	66.371
3	Aircraft Hours	number	331739:13	332977:36	262532:22	154305:54	108375:28
4	Passenger Carried	number	33.131.053	33.456.657	23.737.227	12.516.590	9.893.130
5	Freight Carried	ton	26.816	52.527	88.525	75.941	55.080
6	Passenger KM	(000)	29.539.546	29.577.827	21.826.966	11.362.683	9.371.102
7	Available Seat KM	(000)	36.753.710	36.501.269	29.421.148	16.870.559	12.998.517
8	Passenger L/F (%)	(%)	80,37	81,03	74,19	67,35	72,09
9	Ton KM Performed						
	a. Passenger	(000)	2.067.768	2.070.448	1.532.028	806.751	665.348
	b. Freight	(000)	26.516	52.167	91.374	77.627	56.063
	c. Mail	(000)	-	-	178	1.367	481
	d. Total	(000)	2.094.284	2.122.615	1.623.580	885.745	721.892
10	Available Ton KM	(000)	3.794.853	3.759.969	3.026.873	1.738.787	1.323.362
11	Weight L/F (%)	(%)	55,19	56,45	53,64	50,94	54,55

* Sumber Data : Laporan Produksi PT. Lion Air

DIREKTORAT JENDERAL PERHUBUNGAN UDARA
DIREKTORAT ANGKUTAN UDARA
Gedung Karya Lt. 21
Jl. Medan Merdeka Barat No.8 - Jakarta 10110
Telepon / Fax : (021) 3506662

PRODUKSI ANGKUTAN UDARA NIAGA BERJADWAL DALAM NEGERI 2017 - 2021
PT. SRIWIJAYA AIR

NO	DISCRIPTION	Unit	2017	2018	2019	2020	2021
1	Aircraft KM (000)	(000)	56.810	54.499	36.296	13.685	8.910
2	Aircraft Departure	number	68.117	67.273	44.301	15.155	9.319
3	Aircraft Hours	number	98876:39	96286:16	61979:00	23609:06	15376:03
4	Passenger Carried	number	9.745.162	9.594.888	5.473.880	1.590.429	1.115.978
5	Freight Carried	ton	55.794	70.435	64.547	19.747	15.074
6	Passenger KM	(000)	8.123.885	7.796.263	4.509.900	1.473.604	1.080.770
7	Available Seat KM	(000)	9.804.091	9.513.601	6.364.699	2.435.339	1.699.438
8	Passenger L/F (%)	(%)	82,86	81,95	70,86	60,51	63,60
9	Ton KM Performed				-		
	a. Passenger	(000)	649.911	701.664	405.891	132.624	97.269
	b. Freight	(000)	52.724	64.305	65.022	19.184	14.771
	c. Mail	(000)	-	-	-	-	-
	d. Total	(000)	702.635	765.969	470.913	151.809	112.040
10	Available Ton KM	(000)	998.213	973.455	648.282	246.751	169.835
11	Weight L/F (%)	(%)	70,39	78,69	72,64	61,52	65,97

* Sumber Data : Laporan Produksi PT. Sriwijaya Air

DIREKTORAT JENDERAL PERHUBUNGAN UDARA
DIREKTORAT ANGKUTAN UDARA
Gedung Karya Lt. 21
Jl. Medan Merdeka Barat No.8 - Jakarta 10110
Telepon / Fax : (021) 3506662

PRODUKSI ANGKUTAN UDARA NIAGA BERJADWAL DALAM NEGERI 2017 - 2021
PT. TRAVEL EXPRESS AVIATION SERVICES

NO	DISCRIPTION	Unit	2017	2018	2019	2020	2021
1	Aircraft KM (000)	(000)	4.572	3.414	3.163	667	-
2	Aircraft Departure	number	7.863	6.320	5.746	1.205	-
3	Aircraft Hours	number	9546:16	7491:07	6361:22	1409:16	0:00
4	Passenger Carried	number	461.499	388.456	341.676	65.912	-
5	Freight Carried	ton	6.215	2.525	2.082	279	-
6	Passenger KM	(000)	312.831	265.239	239.713	43.313	-
7	Available Seat KM	(000)	535.853	389.022	336.251	64.081	-
8	Passenger L/F (%)	(%)	58,38	68,18	71,29	67,59	-
9	Ton KM Performed				-		
	a. Passenger	(000)	28.155	23.872	21.574	3.893	-
	b. Freight	(000)	4.401	2.031	1.790	237	-
	c. Mail	(000)	-	-	-	-	-
	d. Total	(000)	32.556	25.903	23.364	4.130	-
10	Available Ton KM	(000)	56.691	47.212	45.469	9.527	-
11	Weight L/F (%)	(%)	57,43	54,87	51,39	43,36	-

* Sumber Data : Laporan Produksi PT. Travel Express Aviation Services

DIREKTORAT JENDERAL PERHUBUNGAN UDARA
DIREKTORAT ANGKUTAN UDARA
Gedung Karya Lt. 21
Jl. Medan Merdeka Barat No.8 - Jakarta 10110
Telepon / Fax : (021) 3506662

PRODUKSI ANGKUTAN UDARA NIAGA BERJADWAL DALAM NEGERI 2017 - 2021
PT. WINGS ABADI AIRLINES

NO	DISCRIPTION	Unit	2017	2018	2019	2020	2021
1	Aircraft KM (000)	(000)	39.729	46.717	46.380	24.858	11.598
2	Aircraft Departure	number	108.632	125.689	124.153	65.600	52.275
3	Aircraft Hours	number	109373:54	114294:33	119100:05	62669:01	58830:09
4	Passenger Carried	number	5.896.727	6.447.383	5.709.457	2.816.896	2.621.559
5	Freight Carried	ton	5.956	3.977	4.572	4.306	6.341
6	Passenger KM	(000)	2.121.728	2.360.545	2.110.742	1.059.908	579.695
7	Available Seat KM	(000)	2.860.492	3.363.598	3.339.343	1.789.804	835.064
8	Passenger L/F (%)	(%)	74,17	70,18	63,21	59,22	69,42
9	Ton KM Performed				-		
	a. Passenger	(000)	148.521	165.238	147.753	74.194	40.579
	b. Freight	(000)	2.297	1.694	2.059	1.854	1.498
	c. Mail	(000)	113	189	27	0	215
	d. Total	(000)	150.931	167.121	149.839	76.048	42.292
10	Available Ton KM	(000)	256.869	301.846	298.450	160.417	74.108
11	Weight L/F (%)	(%)	58,76	55,37	50,21	47,41	57,07

* Sumber Data : Laporan Produksi PT. Wings Abadi Airlines

DIREKTORAT JENDERAL PERHUBUNGAN UDARA
DIREKTORAT ANGKUTAN UDARA
Gedung Karya Lt. 21
Jl. Medan Merdeka Barat No.8 - Jakarta 10110
Telepon / Fax : (021) 3506662

**PRODUKSI ANGKUTAN UDARA NIAGA BERJADWAL DALAM NEGERI 2017 - 2021
PT. TRIGANA AIR SERVICE**

NO	DISCRIPTION	Unit	2017	2018	2019	2020	2021
1	Aircraft KM (000)	(000)	6.417	6.786	7.899	4.219	3.127
2	Aircraft Departure	number	18.507	19.291	22.886	13.569	11.655
3	Aircraft Hours	number	15316:43	16188:59	18339:37	9786:12	8599:09
4	Passenger Carried	number	686.641	685.373	661.364	236.951	120.737
5	Freight Carried	ton	51.061	65.140	80.723	65.754	58.892
6	Passenger KM	(000)	295.450	298.466	289.781	94.277	37.945
7	Available Seat KM	(000)	409.866	397.316	359.581	136.980	56.187
8	Passenger L/F (%)	(%)	72,08	75,12	80,59	68,83	67,53
9	Ton KM Performed				-		
	a. Passenger	(000)	25.897	25.607	24.698	8.085	3.036
	b. Freight	(000)	14.633	18.479	23.170	18.087	14.529
	c. Mail	(000)	-	-	-	-	-
	d. Total	(000)	40.530	44.086	47.868	26.171	17.565
10	Available Ton KM	(000)	66.288	75.483	85.345	47.603	32.767
11	Weight L/F (%)	(%)	61,14	58,41	56,09	54,98	53,61

* Sumber Data : Laporan Produksi PT. Trigana Air Service

DIREKTORAT JENDERAL PERHUBUNGAN UDARA
DIREKTORAT ANGKUTAN UDARA
Gedung Karya Lt. 21
Jl. Medan Merdeka Barat No.8 - Jakarta 10110
Telepon / Fax : (021) 3506662

**PRODUKSI ANGKUTAN UDARA NIAGA BERJADWAL DALAM NEGERI 2017 - 2021
PT. TRANSNUSA AVIATION MANDIRI**

NO	DISCRIPTION	Unit	2017	2018	2019	2020	2021
1	Aircraft KM (000)	(000)	400	2.257	4.991	1.635	-
2	Aircraft Departure	number	806	7.321	14.722	4.687	-
3	Aircraft Hours	number	990:33	6809:58	16003:25	5144:20	0:00
4	Passenger Carried	number	25.126	331.781	599.781	197.524	-
5	Freight Carried	ton	222	2.764	5.152	2.180	-
6	Passenger KM	(000)	13.019	101.971	198.568	67.673	-
7	Available Seat KM	(000)	23.546	144.483	330.312	107.518	-
8	Passenger L/F (%)	(%)	55,29	70,58	60,12	62,94	-
9	Ton KM Performed				-		
	a. Passenger	(000)	1.131	8.523	16.437	5.752	-
	b. Freight	(000)	123	882	1.732	779	-
	c. Mail	(000)	-	-	-	-	-
	d. Total	(000)	1.254	9.405	18.169	6.532	-
10	Available Ton KM	(000)	1.968	16.181	33.105	10.656	-
11	Weight L/F (%)	(%)	63,72	58,12	54,88	61,29	-

* Sumber Data : Laporan Produksi PT. Transnusa Aviation Mandiri

DIREKTORAT JENDERAL PERHUBUNGAN UDARA
DIREKTORAT ANGKUTAN UDARA
Gedung Karya Lt. 21
Jl. Medan Merdeka Barat No.8 - Jakarta 10110
Telepon / Fax : (021) 3506662

PRODUKSI ANGKUTAN UDARA NIAGA BERJADWAL DALAM NEGERI 2017 - 2021
PT. ASI PUJIASTUTI

NO	DISCRIPTION	Unit	2017	2018	2019	2020	2021
1	Aircraft KM (000)	(000)	1.247	1.134	852	289	276
2	Aircraft Departure	number	6.707	6.214	4.328	1.661	1.768
3	Aircraft Hours	number	5065:20	4709:55	3457:42	1221:26	1310:31
4	Passenger Carried	number	19.058	41.260	15.661	3.740	9.463
5	Freight Carried	ton	-	52	55	11	39
6	Passenger KM	(000)	3.776	8.098	3.425	705	1.528
7	Available Seat KM	(000)	14.979	13.613	10.223	3.474	3.314
8	Passenger L/F (%)	(%)	25,21	59,49	33,50	20,28	46,11
9	Ton KM Performed				-		
	a. Passenger	(000)	288	623	264	54	119
	b. Freight	(000)	-	10	11	2	7
	c. Mail	(000)	-	-	0	0	-
	d. Total	(000)	288	633	275	56	126
10	Available Ton KM	(000)	1.374	1.248	937	318	304
11	Weight L/F (%)	(%)	20,96	50,72	29,33	17,68	41,45

* Sumber Data : Laporan Produksi PT. Asi Pujiastuti

DIREKTORAT JENDERAL PERHUBUNGAN UDARA
DIREKTORAT ANGKUTAN UDARA
Gedung Karya Lt. 21
Jl. Medan Merdeka Barat No.8 - Jakarta 10110
Telepon / Fax : (021) 3506662

PRODUKSI ANGKUTAN UDARA NIAGA BERJADWAL DALAM NEGERI 2017 - 2021
PT. CITILINK INDONESIA

NO	DISCRIPTION	Unit	2017	2018	2019	2020	2021
1	Aircraft KM (000)	(000)	72.723	88.522	73.126	54.602	70.260
2	Aircraft Departure	number	84.200	97.699	90.207	65.467	79.502
3	Aircraft Hours	number	137071:01	159250:25	142333:21	104860:06	137001:51
4	Passenger Carried	number	12.229.188	14.658.903	11.860.912	5.421.720	7.524.408
5	Freight Carried	ton	75.927	84.412	65.853	57.849	87.858
6	Passenger KM	(000)	10.461.644	13.272.246	9.921.969	4.670.571	6.933.346
7	Available Seat KM	(000)	13.090.107	15.898.327	12.989.636	9.805.988	10.973.158
8	Passenger L/F (%)	(%)	79,92	83,48	76,38	47,63	63,18
9	Ton KM Performed				-		
	a. Passenger	(000)	941.548	1.287.408	898.531	431.031	624.001
	b. Freight	(000)	74.077	83.787	63.202	58.330	89.482
	c. Mail	(000)	-	-	-	-	-
	d. Total	(000)	1.015.625	1.371.195	961.733	489.361	713.483
10	Available Ton KM	(000)	1.596.993	1.936.766	1.577.194	1.195.305	1.503.666
11	Weight L/F (%)	(%)	63,60	70,80	60,98	40,94	47,45

* Sumber Data : Laporan Produksi PT. Citilink Indonesia

DIREKTORAT JENDERAL PERHUBUNGAN UDARA
DIREKTORAT ANGKUTAN UDARA
Gedung Karya Lt. 21
Jl. Medan Merdeka Barat No.8 - Jakarta 10110
Telepon / Fax : (021) 3506662

PRODUKSI ANGKUTAN UDARA NIAGA BERJADWAL DALAM NEGERI 2017 - 2021
PT. BATIK AIR

NO	DISCRIPTION	Unit	2017	2018	2019	2020	2021
1	Aircraft KM (000)	(000)	56.295	91.773	107.436	67.540	71.032
2	Aircraft Departure	number	84.942	98.007	88.935	58.027	59.326
3	Aircraft Hours	number	137110:31	157456:23	142023:31	91226:52	108214:09
4	Passenger Carried	number	10.079.902	11.820.793	10.518.452	6.123.017	7.260.547
5	Freight Carried	ton	32.162	47.081	38.729	45.149	52.852
6	Passenger KM	(000)	6.556.685	10.982.357	12.678.213	7.192.288	8.681.206
7	Available Seat KM	(000)	9.015.734	14.556.391	17.002.818	10.794.070	11.358.612
8	Passenger L/F (%)	(%)	72,72	75,45	74,57	66,63	76,43
9	Ton KM Performed				0		
	a. Passenger	(000)	510.061	852.903	987.356	565.589	692.400
	b. Freight	(000)	24.137	51.700	55.885	59.891	71.785
	c. Mail	(000)	-	249	670	728	5.389
	d. Total	(000)	534.198	904.852	1.043.912	626.207	769.574
10	Available Ton KM	(000)	883.899	1.546.356	1.831.697	1.178.205	1.240.985
11	Weight L/F (%)	(%)	60,44	58,52	56,99	53,15	62,01

* Sumber Data : Laporan Produksi PT. Batik Air

DIREKTORAT JENDERAL PERHUBUNGAN UDARA
DIREKTORAT ANGKUTAN UDARA
Gedung Karya Lt. 21
Jl. Medan Merdeka Barat No.8 - Jakarta 10110
Telepon / Fax : (021) 3506662

PRODUKSI ANGKUTAN UDARA NIAGA BERJADWAL DALAM NEGERI 2017 - 2021
PT. NAM AIR

NO	DISCRIPTION	Unit	2017	2018	2019	2020	2021
1	Aircraft KM (000)	(000)	18.199	21.868	16.443	5.662	2.691
2	Aircraft Departure	number	28.142	37.927	27.183	10.156	4.497
3	Aircraft Hours	number	27987:46	42683:26	30840:15	11365:51	5335:59
4	Passenger Carried	number	2.437.318	3.130.369	2.117.906	688.220	292.413
5	Freight Carried	ton	7.518	9.847	7.310	4.266	2.295
6	Passenger KM	(000)	1.599.049	1.895.501	1.307.952	385.601	173.972
7	Available Seat KM	(000)	1.987.453	2.385.982	1.810.284	629.601	267.028
8	Passenger L/F (%)	(%)	80,46	79,44	72,25	61,25	65,15
9	Ton KM Performed				-		
	a. Passenger	(000)	126.172	170.595	117.716	34.719	15.657
	b. Freight	(000)	5.398	6.936	4.871	2.918	1.412
	c. Mail	(000)	-	-	-	-	-
	d. Total	(000)	131.570	177.531	122.587	37.637	17.069
10	Available Ton KM	(000)	231.514	262.899	193.679	77.099	26.707
11	Weight L/F (%)	(%)	56,83	67,53	63,29	48,82	63,91

* Sumber Data : Laporan Produksi PT. Nam Air

DIREKTORAT JENDERAL PERHUBUNGAN UDARA
DIREKTORAT ANGKUTAN UDARA
Gedung Karya Lt. 21
Jl. Medan Merdeka Barat No.8 - Jakarta 10110
Telepon / Fax : (021) 3506662

PRODUKSI ANGKUTAN UDARA NIAGA BERJADWAL DALAM NEGERI 2017 - 2021
PT. CARDIG AIR

NO	DISCRIPTION	Unit	2017	2018	2019	2020	2021
1	Aircraft KM (000)	(000)	591	265	-	345	1.045
2	Aircraft Departure	number	2.421	1.024	-	241	910
3	Aircraft Hours	number	1597:18	698:42	0.00	473:34	1607:04
4	Passenger Carried	number	-	-	-	-	-
5	Freight Carried	ton	18.902	8.310	-	2.162	7.819
6	Passenger KM	(000)	-	-	-	-	-
7	Available Seat KM	(000)	-	-	-	-	-
8	Passenger L/F (%)	(%)	-	-	-	-	-
9	Ton KM Performed						
	a. Passenger	(000)	-	-	-	-	-
	b. Freight	(000)	4.612	2.158	-	3.028	8.247
	c. Mail	(000)	-	-	-	-	-
	d. Total	(000)	4.612	2.158	-	3.028	8.247
10	Available Ton KM	(000)	9.747	4.380	-	6.255	19.338
11	Weight L/F (%)	(%)	47,32	49,27	-	48,40	43

* Sumber Data : Laporan Produksi PT. Cardig Air

DIREKTORAT JENDERAL PERHUBUNGAN UDARA
DIREKTORAT ANGKUTAN UDARA
Gedung Karya Lt. 21
Jl. Medan Merdeka Barat No.8 - Jakarta 10110
Telepon / Fax : (021) 3506662

**PRODUKSI ANGKUTAN UDARA NIAGA BERJADWAL DALAM NEGERI 2017 - 2021
PT. TRI MG AIRLINES**

NO	DISCRIPTION	Unit	2017	2018	2019	2020	2021
1	Aircraft KM (000)	(000)	1.179	1.256	673	492	442
2	Aircraft Departure	number	2.921	3.109	934	733	682
3	Aircraft Hours	number	1968:56	2067:35	992:02	860:55	699:51
4	Passenger Carried	number	-	-	-	-	-
5	Freight Carried	ton	15.057	25.082	9.715	10.132	9.877
6	Passenger KM	(000)	-	-	-	-	-
7	Available Seat KM	(000)	-	-	-	-	-
8	Passenger L/F (%)	(%)	-	-	-	-	-
9	Ton KM Performed						
	a. Passenger	(000)	-	-	-	-	-
	b. Freight	(000)	7.529	12.095	8.845	6.830	6.410
	c. Mail	(000)	2.015,00	-	-	-	-
	d. Total	(000)	9.544	12.095	8.845	6.830	6.410
10	Available Ton KM	(000)	19.803	21.097	11.201	8.027	7.201
11	Weight L/F (%)	(%)	48,19	57,33	78,97	85,08	89

* Sumber Data : Laporan Produksi PT. Tri MG Airlines

DIREKTORAT JENDERAL PERHUBUNGAN UDARA
DIREKTORAT ANGKUTAN UDARA
Gedung Karya Lt. 21
Jl. Medan Merdeka Barat No.8 - Jakarta 10110
Telepon / Fax : (021) 3506662

**PRODUKSI ANGKUTAN UDARA NIAGA BERJADWAL DALAM NEGERI 2017 - 2021
PT. INDONESIA AIRASIA EXTRA**

NO	DISCRIPTION	Unit	2017	2018	2019	2020	2021
1	Aircraft KM (000)	(000)	6.384	5.589	-	-	-
2	Aircraft Departure	number	7.406	6.462	-	-	-
3	Aircraft Hours	number	10803:25	9781:30	0.00	0.00	0.00
4	Passenger Carried	number	1.033.969	830.947	-	-	-
5	Freight Carried	ton	8.846	3.390	-	-	-
6	Passenger KM	(000)	887.630	701.638	-	-	-
7	Available Seat KM	(000)	1.165.232	1.140.415	-	-	-
8	Passenger L/F (%)	(%)	76	62	-	-	-
9	Ton KM Performed						
	a. Passenger	(000)	79.887	63.147	-	-	-
	b. Freight	(000)	8.625	3.226	-	-	-
	c. Mail	(000)	-	-	-	-	-
	d. Total	(000)	88.512	66.373	-	-	-
10	Available Ton KM	(000)	108.820	116.476	-	-	-
11	Weight L/F (%)	(%)	81,34	56,98	-	-	-

Keterangan:

PT. Indonesia AirAsia Extra mulai beroperasi pada Juli 2015 dan berhenti beroperasi Oktober 2018

* Sumber Data : Laporan Produksi PT. Indonesia AirAsia Extra

DIREKTORAT JENDERAL PERHUBUNGAN UDARA
DIREKTORAT ANGKUTAN UDARA
Gedung Karya Lt. 21
Jl. Medan Merdeka Barat No.8 - Jakarta 10110
Telepon / Fax : (021) 3506662

PRODUKSI ANGKUTAN UDARA NIAGA BERJADWAL DALAM NEGERI 2017 - 2021
MY INDO AIRLINES

NO	DISCRIPTION	Unit	2017	2018	2019	2020	2021
1	Aircraft KM (000)	(000)	963	946	460	589	899
2	Aircraft Departure	number	2.791	2.896	1.674	2.071	3.149
3	Aircraft Hours	number	1518:20	1504:24	731:47	937:03	2121:37
4	Passenger Carried	number	-	-	-	-	-
5	Freight Carried	ton	17.728	22.406	16.994	20.319	20.271
6	Passenger KM	(000)	-	-	-	-	-
7	Available Seat KM	(000)	-	-	-	-	-
8	Passenger L/F (%)	(%)					
9	Ton KM Performed						
	a. Passenger	(000)	-	-	-	-	-
	b. Freight	(000)	6.111	7.165	4.422	5.413	5.767
	c. Mail	(000)	-	-	-	-	-
	d. Total	(000)	6.111	7.165	4.422	5.413	5.767
10	Available Ton KM	(000)	13.646	13.540	6.145	8.333	12.234
11	Weight L/F (%)	(%)	44,78	52,92	71,96	64,96	47,14

Keterangan:

* Sumber Data : Laporan Produksi PT. My Indo Airlines

DIREKTORAT JENDERAL PERHUBUNGAN UDARA
DIREKTORAT ANGKUTAN UDARA
Gedung Karya Lt. 21
Jl. Medan Merdeka Barat No.8 - Jakarta 10110
Telepon / Fax : (021) 3506662

PRODUKSI ANGKUTAN UDARA NIAGA BERJADWAL DALAM NEGERI 2017 - 2021
PT. KALSTAR AVIATIONS

NO	DISCRIPTION	Unit	2017	2018	2019	2020	2021
1	Aircraft KM (000)	(000)	3.491	-	-	-	-
2	Aircraft Departure	number	10.857	-	-	-	-
3	Aircraft Hours	number	8320:58	0.00	0.00	0.00	0.00
4	Passenger Carried	number	455.942	-	-	-	-
5	Freight Carried	ton	1.456	-	-	-	-
6	Passenger KM	(000)	169.549	-	-	-	-
7	Available Seat KM	(000)	281.722	-	-	-	-
8	Passenger L/F (%)	(%)	60,18	-	-	-	-
9	Ton KM Performed						
	a. Passenger	(000)	14.228	-	-	-	-
	b. Freight	(000)	603	-	-	-	-
	c. Mail	(000)	-	-	-	-	-
	d. Total	(000)	14.831	-	-	-	-
10	Available Ton KM	(000)	28.916	-	-	-	-
11	Weight L/F (%)	(%)	51,29	-	-	-	-

Keterangan:

PT. Kalstar Aviation berhenti beroperasi pada September 2017

* Sumber Data : Laporan Produksi PT. Kalstar Aviations

DIREKTORAT JENDERAL PERHUBUNGAN UDARA
DIREKTORAT ANGKUTAN UDARA
Gedung Karya Lt. 21
Jl. Medan Merdeka Barat No.8 - Jakarta 10110
Telepon / Fax : (021) 3506662

**PRODUKSI ANGKUTAN UDARA NIAGA BERJADWAL DALAM NEGERI 2017 - 2021
PT. SUPER AIR JET**

NO	DISCRIPTION	Unit	2017	2018	2019	2020	2021
1	Aircraft KM (000)	(000)	-	-	-	-	1.574
2	Aircraft Departure	number	-	-	-	-	2.700
3	Aircraft Hours	number	0.00	0.00	0.00	0.00	4791:44
4	Passenger Carried	number	-	-	-	-	398.483
5	Freight Carried	ton	-	-	-	-	1.193
6	Passenger KM	(000)	-	-	-	-	226.995
7	Available Seat KM	(000)	-	-	-	-	283.312
8	Passenger L/F (%)	(%)	-	-	-	-	80
9	Ton KM Performed						
	a. Passenger	(000)	-	-	-	-	16.117
	b. Freight	(000)	-	-	-	-	796
	c. Mail	(000)	-	-	-	-	13
	d. Total	(000)	-	-	-	-	16.926
10	Available Ton KM	(000)	-	-	-	-	29.524
11	Weight L/F (%)	(%)	-	-	-	-	57

Keterangan:

PT. Super Air Jet mulai beroperasi pada Agustus 2021

* Sumber Data : Laporan Produksi PT. Super Air Jet

DIREKTORAT JENDERAL PERHUBUNGAN UDARA
DIREKTORAT ANGKUTAN UDARA
Gedung Karya Lt. 21
Jl. Medan Merdeka Barat No.8 - Jakarta 10110
Telepon / Fax : (021) 3506662

PRODUKSI ANGKUTAN UDARA NIAGA BERJADWAL LUAR NEGERI 2017 - 2021
BADAN USAHA ANGKUTAN UDARA NASIONAL
PT. GARUDA INDONESIA

NO	DISCRIPTION	Unit	2017	2018	2019	2020	2021
1	Aircraft KM (000)	(000)	98.937	100.340	94.885	27.451	13.987
2	Aircraft Departure	number	29.512	28.886	26.538	7.298	3.810
3	Aircraft Hours	number	141247:45	142798:17	133179:54	38065:29	19965:05
4	Passenger Carried	number	4.833.194	4.752.424	4.337.661	772.568	106.806
5	Freight Carried	ton	115.799	117.709	89.901	57.991	69.030
6	Passenger KM	(000)	19.565.020	19.750.136	18.540.354	3.588.898	422.429
7	Available Seat KM	(000)	26.993.562	28.073.245	26.581.229	7.474.659	4.520.142
8	Passenger L/F (%)	(%)	72,48	70,35	69,75	48,01	9,35
9	Ton KM Performed						
	a. Passenger	(000)	1.956.502	1.975.014	1.854.035	358.890	42.243
	b. Freight	(000)	539.292	551.264	442.375	255.961	269.694
	c. Mail	(000)	18.167	26.637	11.189	9.776	-
	d. Total	(000)	2.513.961	2.552.915	2.307.599	624.627	311.937
10	Available Ton KM	(000)	4.039.450	4.018.959	3.773.440	1.120.710	734.605
11	Weight L/F (%)	(%)	62,24	63,52	61,15	55,73	42,46

* Sumber Data : Laporan Produksi PT. Garuda Indonesia

DIREKTORAT JENDERAL PERHUBUNGAN UDARA
DIREKTORAT ANGKUTAN UDARA
Gedung Karya Lt. 21
Jl. Medan Merdeka Barat No.8 - Jakarta 10110
Telepon / Fax : (021) 3506662

PRODUKSI ANGKUTAN UDARA NIAGA BERJADWAL LUAR NEGERI 2017 - 2021
BADAN USAHA ANGKUTAN UDARA NASIONAL
PT. LION MENTARI AIRLINES

NO	DISCRIPTION	Unit	2017	2018	2019	2020	2021
1	Aircraft KM (000)	(000)	26.871	44.332	25.097	3.533	281
2	Aircraft Departure	number	13.652	18.196	11.268	1.481	82
3	Aircraft Hours	number	41241:25	69643:40	35473:43	4910:00	379:12
4	Passenger Carried	number	2.234.970	2.950.920	1.747.411	214.095	7.371
5	Freight Carried	ton	91	243	1.192	353	349
6	Passenger KM	(000)	5.280.725	8.463.504	4.774.605	807.365	28.550
7	Available Seat KM	(000)	6.599.749	10.410.226	5.986.227	1.039.616	87.052
8	Passenger L/F (%)	(%)	80,01	81,30	79,76	77,66	32,80
9	Ton KM Performed						
	a. Passenger	(000)	396.242	634.763	354.532	57.323	2.027
	b. Freight	(000)	97	368	1.440	460	1.384
	c. Mail	(000)	-	-	428	875	41
	d. Total	(000)	396.339	635.131	356.400	58.658	3.452
10	Available Ton KM	(000)	729.498	1.193.463	606.466	108.274	8.705
11	Weight L/F (%)	(%)	54,33	53,22	58,77	54,18	39,66

* Sumber Data : Laporan Produksi PT. Lion Mentari Airlines

DIREKTORAT JENDERAL PERHUBUNGAN UDARA
DIREKTORAT ANGKUTAN UDARA
Gedung Karya Lt. 21
Jl. Medan Merdeka Barat No.8 - Jakarta 10110
Telepon / Fax : (021) 3506662

PRODUKSI ANGKUTAN UDARA NIAGA BERJADWAL LUAR NEGERI 2017 - 2021
BADAN USAHA ANGKUTAN UDARA NASIONAL
PT. INDONESIA AIR ASIA

NO	DISCRIPTION	Unit	2017	2018	2019	2020	2021
1	Aircraft KM (000)	(000)	34.585	36.364	48.635	11.222	1.047
2	Aircraft Departure	number	23.544	26.180	33.110	7.741	840
3	Aircraft Hours	number	53972:15	57796:25	76035:35	17616:10	1696:10
4	Passenger Carried	number	3.273.758	3.588.754	4.704.283	828.992	69.893
5	Freight Carried	ton	7.361	6.779	8.580	2.864	279
6	Passenger KM	(000)	4.850.099	5.006.699	6.932.780	1.227.559	92.345
7	Available Seat KM	(000)	6.225.292	6.545.506	8.754.263	2.019.932	188.505
8	Passenger L/F (%)	(%)	77,91	76,49	79,19	60,77	48,99
9	Ton KM Performed						
	a. Passenger	(000)	436.509	450.603	623.950	110.480	8.311
	b. Freight	(000)	10.449	9.069	11.765	3.435	308
	c. Mail	(000)	-	-	-	-	-
	d. Total	(000)	446.958	459.672	635.715	113.915	8.619
10	Available Ton KM	(000)	574.110	603.641	807.338	186.283	17.384
11	Weight L/F (%)	(%)	77,85	76,15	78,74	61,15	49,58

* Sumber Data : Laporan Produksi PT. Indonesia Air Asia

DIREKTORAT JENDERAL PERHUBUNGAN UDARA
DIREKTORAT ANGKUTAN UDARA
Gedung Karya Lt. 21
Jl. Medan Merdeka Barat No.8 - Jakarta 10110
Telepon / Fax : (021) 3506662

PRODUKSI ANGKUTAN UDARA NIAGA BERJADWAL LUAR NEGERI 2017 - 2021
BADAN USAHA ANGKUTAN UDARA NASIONAL
PT. SRIWIJAYA AIR

NO	DISCRIPTION	Unit	2017	2018	2019	2020	2021
1	Aircraft KM (000)	(000)	3.164	8.966	7.748	753	-
2	Aircraft Departure	number	1.939	3.307	2.838	284	-
3	Aircraft Hours	number	4659:27	12327:36	9087:06	1040:00	0.00
4	Passenger Carried	number	283.936	498.057	386.867	28.283	-
5	Freight Carried	ton	327	355	695	11	-
6	Passenger KM	(000)	509.844	1.462.850	1.196.492	94.830	-
7	Available Seat KM	(000)	598.943	1.713.639	1.480.481	143.516	-
8	Passenger L/F (%)	(%)	85,12	85,37	80,82	66,08	-
9	Ton KM Performed						
	a. Passenger	(000)	40.788	129.696	107.022	8.535	-
	b. Freight	(000)	203	278	1.081	14	-
	c. Mail	(000)	-	-	-	-	-
	d. Total	(000)	40.991	129.974	108.103	8.548	-
10	Available Ton KM	(000)	49.155	146.522	124.940	11.686	-
11	Weight L/F (%)	(%)	83,39	88,71	86,52	73,15	-

* Sumber Data : Laporan Produksi PT. Sriwijaya Air

DIREKTORAT JENDERAL PERHUBUNGAN UDARA
DIREKTORAT ANGKUTAN UDARA
Gedung Karya Lt. 21
Jl. Medan Merdeka Barat No.8 - Jakarta 10110
Telepon / Fax : (021) 3506662

PRODUKSI ANGKUTAN UDARA NIAGA BERJADWAL LUAR NEGERI 2017 - 2021
BADAN USAHA ANGKUTAN UDARA NASIONAL
PT. CARDIG AIR

NO	DISCRIPTION	Unit	2017	2018	2019	2020	2021
1	Aircraft KM (000)	(000)	1.307	593	-	-	-
2	Aircraft Departure	number	724	317	-	-	-
3	Aircraft Hours	number	2057:37	919:41	0.00	0:00	0.00
4	Passenger Carried	number	-	-	-	-	-
5	Freight Carried	ton	4.641	2.220	-	-	-
6	Passenger KM	(000)	-	-	-	-	-
7	Available Seat KM	(000)	-	-	-	-	-
8	Passenger L/F (%)	(%)	-	-	-	-	-
9	Ton KM Performed						
	a. Passenger	(000)	-	-	-	-	-
	b. Freight	(000)	8.065	4.089	-	-	-
	c. Mail	(000)	-	-	-	-	-
	d. Total	(000)	8.065	4.089	-	-	-
10	Available Ton KM	(000)	21.572	9.778	-	-	-
11	Weight L/F (%)	(%)	37,39	41,82	-	-	-

Keterangan:

PT. Cardig Air mulai beroperasi pada Januari 2017 dan berhenti beroperasi pada Oktober 2018

* Sumber Data : Laporan Produksi PT. Cardig Air

DIREKTORAT JENDERAL PERHUBUNGAN UDARA
DIREKTORAT ANGKUTAN UDARA
Gedung Karya Lt. 21
Jl. Medan Merdeka Barat No.8 - Jakarta 10110
Telepon / Fax : (021) 3506662

PRODUKSI ANGKUTAN UDARA NIAGA BERJADWAL LUAR NEGERI 2017 - 2021
BADAN USAHA ANGKUTAN UDARA NASIONAL
PT. TRI M G INTRA ASIA AIRLINES

NO	DISCRIPTION	Unit	2017	2018	2019	2020	2021
1	Aircraft KM (000)	(000)	578	648	47	256	263
2	Aircraft Departure	number	500	564	46	255	264
3	Aircraft Hours	number	923:08	969:57	78.30	466:14	429:45
4	Passenger Carried	number	-	-	-	-	-
5	Freight Carried	ton	3.176	5.106	333	2.898	3.197
6	Passenger KM	(000)	-	-	-	-	-
7	Available Seat KM	(000)	-	-	-	-	-
8	Passenger L/F (%)	(%)	-	-	-	-	-
9	Ton KM Performed						
	a. Passenger	(000)	-	-	-	-	-
	b. Freight	(000)	2.918	4.807	302	2.632	2.913
	c. Mail	(000)	678,00	-	-	-	-
	d. Total	(000)	3.596	4.807	302	2.632	2.913
10	Available Ton KM	(000)	9.564	10.763	760	4.174	4.280
11	Weight L/F (%)	(%)	37,60	44,66	40,00	63,05	68

* Sumber Data : Laporan Produksi PT. Tri M G Intra Asia Airline

DIREKTORAT JENDERAL PERHUBUNGAN UDARA
DIREKTORAT ANGKUTAN UDARA
Gedung Karya Lt. 21
Jl. Medan Merdeka Barat No.8 - Jakarta 10110
Telepon / Fax : (021) 3506662

PRODUKSI ANGKUTAN UDARA NIAGA BERJADWAL LUAR NEGERI 2017 - 2021
BADAN USAHA ANGKUTAN UDARA NASIONAL
PT. BATIK AIR INDONESIA

NO	DISCRIPTION	Unit	2017	2018	2019	2020	2021
1	Aircraft KM (000)	(000)	4.041	10.197	8.700	2.339	-
2	Aircraft Departure	number	4.757	7.999	5.319	1.360	-
3	Aircraft Hours	number	9339:59	17985:14	11224:40	3484:53	0.00
4	Passenger Carried	number	499.012	817.129	573.478	121.485	-
5	Freight Carried	ton	344	467	457	183	-
6	Passenger KM	(000)	413.968	1.067.925	987.979	219.334	-
7	Available Seat KM	(000)	681.965	1.755.145	1.483.635	401.390	-
8	Passenger L/F (%)	(%)	60,70	60,85	66,59	54,64	-
9	Ton KM Performed						
	a. Passenger	(000)	33.930	88.686	80.698	17.981	-
	b. Freight	(000)	491	893	852	248	-
	c. Mail	(000)	-	242	354	48	-
	d. Total	(000)	34.421	89.821	81.904	18.277	-
10	Available Ton KM	(000)	79.161	190.276	153.277	41.917	-
11	Weight L/F (%)	(%)	43,48	47,21	53,43	43,60	-

Keterangan:

* Sumber Data : Laporan Produksi PT. Batik Air Indonesia

DIREKTORAT JENDERAL PERHUBUNGAN UDARA
DIREKTORAT ANGKUTAN UDARA
Gedung Karya Lt. 21
Jl. Medan Merdeka Barat No.8 - Jakarta 10110
Telepon / Fax : (021) 3506662

PRODUKSI ANGKUTAN UDARA NIAGA BERJADWAL LUAR NEGERI 2017 - 2021
BADAN USAHA ANGKUTAN UDARA NASIONAL
PT. INDONESIA AIRASIA EXTRA

NO	DISCRIPTION	Unit	2017	2018	2019	2020	2021
1	Aircraft KM (000)	(000)	16.483	13.762	151	-	-
2	Aircraft Departure	number	7.813	5.554	27	-	-
3	Aircraft Hours	number	23576:00	19056:45	186:45	0.00	0.00
4	Passenger Carried	number	1.256.037	902.141	6.158	-	-
5	Freight Carried	ton	2.643	2.435	-	-	-
6	Passenger KM	(000)	2.853.974	2.608.588	34.442	-	-
7	Available Seat KM	(000)	3.998.377	3.668.537	56.931	-	-
8	Passenger L/F (%)	(%)	71,38	71,11	60,50	-	-
9	Ton KM Performed						
	a. Passenger	(000)	256.858	234.773	3.100	-	-
	b. Freight	(000)	5.847	10.171	-	-	-
	c. Mail	(000)	-	-	-	-	-
	d. Total	(000)	262.705	244.944	3.100	-	-
10	Available Ton KM	(000)	457.688	438.574	7.754	-	-
11	Weight L/F (%)	(%)	57,40	55,85	39,98	-	-

Keterangan:

PT. Indonesia Airasia Extra berhenti beroperasi sejak Feb 2019

* Sumber Data : Laporan Produksi PT. Indonesia AirAsia Extra

DIREKTORAT JENDERAL PERHUBUNGAN UDARA
DIREKTORAT ANGKUTAN UDARA
Gedung Karya Lt. 21
Jl. Medan Merdeka Barat No.8 - Jakarta 10110
Telepon / Fax : (021) 3506662

PRODUKSI ANGKUTAN UDARA NIAGA BERJADWAL LUAR NEGERI 2017 - 2021
BADAN USAHA ANGKUTAN UDARA NASIONAL
MY INDO AIRLINES

NO	DISCRIPTION	Unit	2017	2018	2019	2020	2021
1	Aircraft KM (000)	(000)	1.193	1.209	1.099	1.393	2.310
2	Aircraft Departure	number	1.019	1.021	958	1.308	2.146
3	Aircraft Hours	number	293:02	1922:06	1738:23	2224:24	4106:06
4	Passenger Carried	number	-	-	-	-	-
5	Freight Carried	ton	7.795	9.623	9.258	16.406	25.825
6	Passenger KM	(000)	-	-	-	-	-
7	Available Seat KM	(000)	-	-	-	-	-
8	Passenger L/F (%)	(%)	-	-	-	-	-
9	Ton KM Performed						
	a. Passenger	(000)	-	-	-	-	-
	b. Freight	(000)	9.027	11.008	10.360	16.941	27.509
	c. Mail	(000)	-	-	-	-	-
	d. Total	(000)	9.027	11.008	10.360	16.941	27.509
10	Available Ton KM	(000)	18.489	18.734	17.041	22.333	38.988
11	Weight L/F (%)	(%)	48,82	58,76	60,80	75,86	70,56

Keterangan:

* Sumber Data : Laporan Produksi PT. My Indo Airlines

DIREKTORAT JENDERAL PERHUBUNGAN UDARA
DIREKTORAT ANGKUTAN UDARA
Gedung Karya Lt. 21
Jl. Medan Merdeka Barat No.8 - Jakarta 10110
Telepon / Fax : (021) 3506662

PRODUKSI ANGKUTAN UDARA NIAGA BERJADWAL LUAR NEGERI 2017 - 2021
BADAN USAHA ANGKUTAN UDARA NASIONAL
PT. NAM AIR

NO	DISCRIPTION	Unit	2017	2018	2019	2020	2021
1	Aircraft KM (000)	(000)	437	175	15	-	-
2	Aircraft Departure	number	353	142	12	-	-
3	Aircraft Hours	number	673:42	255:43	22:54	0:00	0.00
4	Passenger Carried	number	25.622	10.945	756	-	-
5	Freight Carried	ton	-	-	-	-	-
6	Passenger KM	(000)	31.871	13.550	939	-	-
7	Available Seat KM	(000)	52.430	21.015	1.783	-	-
8	Passenger L/F (%)	(%)	61	64	53	-	-
9	Ton KM Performed						
	a. Passenger	(000)	2.550,00	1.219,00	84,48	-	-
	b. Freight	(000)	-	-	-	-	-
	c. Mail	(000)	17	-	-	-	-
	d. Total	(000)	2.567	1.219	84	-	-
10	Available Ton KM	(000)	5.768	2.308	196	-	-
11	Weight L/F (%)	(%)	44,50	52,82	43,07	-	-

Keterangan:

PT. Nam Air berhenti beroperasi pada Maret 2019

* Sumber Data : Laporan Produksi PT. Nam Air

DIREKTORAT JENDERAL PERHUBUNGAN UDARA
DIREKTORAT ANGKUTAN UDARA
Gedung Karya Lt. 21
Jl. Medan Merdeka Barat No.8 - Jakarta 10110
Telepon / Fax : (021) 3506662

PRODUKSI ANGKUTAN UDARA NIAGA BERJADWAL LUAR NEGERI 2017 - 2021
BADAN USAHA ANGKUTAN UDARA NASIONAL
PT. TRAVEL EXPRESS

NO	DISCRIPTION	Unit	2017	2018	2019	2020	2021
1	Aircraft KM (000)	(000)	134	6	-	-	-
2	Aircraft Departure	number	799	28	-	-	-
3	Aircraft Hours	number	1331:40	46:40	0.00	0:00	0.00
4	Passenger Carried	number	42.327	689	-	-	-
5	Freight Carried	ton	-	-	-	-	-
6	Passenger KM	(000)	6.296,00	146,00	-	-	-
7	Available Seat KM	(000)	12.078,00	190,00	-	-	-
8	Passenger L/F (%)	(%)	52,13	76,84	-	-	-
9	Ton KM Performed						
	a. Passenger	(000)	567,00	13,00	-	-	-
	b. Freight	(000)	-	-	-	-	-
	c. Mail	(000)	-	-	-	-	-
	d. Total	(000)	567	13	-	-	-
10	Available Ton KM	(000)	1.284	21	-	-	-
11	Weight L/F (%)	(%)	44,16	61,90	-	-	-

Keterangan:

PT. Travel Express berhenti beroperasi pada Maret 2018

* Sumber Data : Laporan Produksi PT. Travel Express

DIREKTORAT JENDERAL PERHUBUNGAN UDARA
DIREKTORAT ANGKUTAN UDARA
Gedung Karya Lt. 21
Jl. Medan Merdeka Barat No.8 - Jakarta 10110
Telepon / Fax : (021) 3506662

PRODUKSI ANGKUTAN UDARA NIAGA BERJADWAL LUAR NEGERI 2017 - 2021
BADAN USAHA ANGKUTAN UDARA NASIONAL
PT. CITILINK INDONESIA

NO	DISCRIPTION	Unit	2017	2018	2019	2020	2021
1	Aircraft KM (000)	(000)	524	3.316	5.216	1.809	112
2	Aircraft Departure	number	460	1.832	3.422	960	14
3	Aircraft Hours	number	777:56	6784:43	9099:58	2913:46	149:28
4	Passenger Carried	number	45.586	220.299	362.867	72.959	778
5	Freight Carried	ton	1	55	95	50	-
6	Passenger KM	(000)	51.922	421.373	548.533	132.824	6.204
7	Available Seat KM	(000)	94.309	596.932	938.947	341.080	34.942
8	Passenger L/F (%)	(%)	55,06	70,59	58,42	38,94	17,76
9	Ton KM Performed						
	a. Passenger	(000)	4.673	40.589	49.661	12.813	558
	b. Freight	(000)	1	92	109	56	-
	c. Mail	(000)	-	-	-	-	-
	d. Total	(000)	4.674	40.681	49.770	12.870	558
10	Available Ton KM	(000)	11.506	72.826	114.552	41.651	5.024
11	Weight L/F (%)	(%)	40,62	55,86	43,45	30,90	11,11

Keterangan:

PT. Citilink Indonesia mulai beroperasi pada Mei 2017

* Sumber Data : Laporan Produksi PT. Citilink Indonesia

DIREKTORAT JENDERAL PERHUBUNGAN UDARA
DIREKTORAT ANGKUTAN UDARA
Gedung Karya Lt. 21
Jl. Medan Merdeka Barat No.8 - Jakarta 10110
Telepon / Fax : (021) 3506662

PRODUKSI ANGKUTAN UDARA NIAGA BERJADWAL LUAR NEGERI 2017 - 2021
BADAN USAHA ANGKUTAN UDARA NASIONAL
PT. WINGS ABADI AIRLINES

NO	DISCRIPTION	Unit	2017	2018	2019	2020	2021
1	Aircraft KM (000)	(000)		303	163	32	-
2	Aircraft Departure	number		883	616	122	-
3	Aircraft Hours	number		607:54	700:15	140:54	0.00
4	Passenger Carried	number		38.839	20.107	3.970	-
5	Freight Carried	ton		5	0	1	-
6	Passenger KM	(000)		11.623	5.306	1.048	-
7	Available Seat KM	(000)		21.783	11.705	2.318	-
8	Passenger L/F (%)	(%)		53,36	45,33	45,20	-
9	Ton KM Performed						
	a. Passenger	(000)		852	398	79	-
	b. Freight	(000)		-	0	-	-
	c. Mail	(000)		853	0	79	-
	d. Total	(000)		1.919	398	216	-
10	Available Ton KM	(000)		44	1.091	36	-
11	Weight L/F (%)	(%)		43,17	36,49		

Keterangan:

PT. Wings Abadi Airlines mulai beroperasi pada rute luar negeri pada Januari 2018

* Sumber Data : Laporan Produksi PT. Wings Abadi Airlines

DIREKTORAT JENDERAL PERHUBUNGAN UDARA
DIREKTORAT ANGKUTAN UDARA
Gedung Karya Lt. 21
Jl. Medan Merdeka Barat No.8 - Jakarta 10110
Telepon / Fax : (021) 3506662

PRODUKSI ANGKUTAN UDARA NIAGA BERJADWAL LUAR NEGERI 2017 - 2021
BADAN USAHA ANGKUTAN UDARA NASIONAL
PT. TRANSNUSA AVIATION MANDIRI

NO	DISCRIPTION	Unit	2017	2018	2019	2020	2021
1	Aircraft KM (000)	(000)				18	-
2	Aircraft Departure	number				68	-
3	Aircraft Hours	number				67:42	0.00
4	Passenger Carried	number				3.499	-
5	Freight Carried	ton				23	-
6	Passenger KM	(000)				952	-
7	Available Seat KM	(000)				1.295	-
8	Passenger L/F (%)	(%)				73,51	-
9	Ton KM Performed						
	a. Passenger	(000)				81	-
	b. Freight	(000)				6	-
	c. Mail	(000)				-	-
	d. Total	(000)				87	-
10	Available Ton KM	(000)				122	-
11	Weight L/F (%)	(%)				71,35	-

Keterangan:

PT. Transnusa Aviation Mandiri mulai beroperasi pada rute luar negeri pada Januari 2020

* Sumber Data : Laporan Produksi PT. Transnusa Aviation Mandiri

DIREKTORAT JENDERAL PERHUBUNGAN UDARA
DIREKTORAT ANGKUTAN UDARA
Gedung Karya Lt. 21
Jl. Medan Merdeka Barat No.8 - Jakarta 10110
Telepon / Fax : (021) 3506662

PRODUKSI ANGKUTAN UDARA NIAGA BERJADWAL LUAR NEGERI 2017 - 2021
PERUSAHAAN ANGKUTAN UDARA ASING
JETSTAR ASIA AIRWAYS

NO	DISCRIPTION	Unit	2017	2018	2019	2020	2021
1	Aircraft KM (000)	(000)	5.909	6.862	7.132	1.872	1.248
2	Aircraft Departure	number	6.123	6.769	6.489	1.696	1.280
3	Aircraft Hours	number	11074:08	13027:54	12785:29	3338:52	1820:00
4	Passenger Carried	number	852.132	927.422	1.012.456	193.574	56.548
5	Freight Carried	ton	2.270	2.971	3.631	1.329	2.336
6	Passenger KM	(000)	850.072	967.671	1.110.234	219.367	57.341
7	Available Seat KM	(000)	1.063.542	1.235.189	1.283.787	337.035	224.690
8	Passenger L/F (%)	(%)	79,93	78,34	86,48	65,09	25,52
9	Ton KM Performed						
	a. Passenger	(000)	76.506	87.090	99.921	19.743	5.161
	b. Freight	(000)	2.048	2.882	3.513	1.367	2.187
	c. Mail	(000)	-	-	-	-	-
	d. Total	(000)	78.554	89.972	103.435	21.111	7.348
10	Available Ton KM	(000)	112.263	130.381	135.511	35.576	23.780
11	Weight L/F (%)	(%)	69,97	69,01	76,33	59,34	30,90

* Sumber Data : Laporan Produksi Jetstar Airways

DIREKTORAT JENDERAL PERHUBUNGAN UDARA
DIREKTORAT ANGKUTAN UDARA
Gedung Karya Lt. 21
Jl. Medan Merdeka Barat No.8 - Jakarta 10110
Telepon / Fax : (021) 3506662

**PRODUKSI ANGKUTAN UDARA NIAGA BERJADWAL LUAR NEGERI 2017 - 2021
PERUSAHAAN ANGKUTAN UDARA ASING
CEBU PASIFIC**

NO	DISCRIPTION	Unit	2017	2018	2019	2020	2021
1	Aircraft KM (000)	(000)	2.858	3.634	4.025	879	164
2	Aircraft Departure	number	992	1.264	1.401	306	62
3	Aircraft Hours	number	4057:18	5334:41	5780:29	1280:27	247:54
4	Passenger Carried	number	128.035	154.085	220.094	39.532	41
5	Freight Carried	ton	836	1.015	1.205	260	655
6	Passenger KM	(000)	368.617	442.799	631.287	113.386	97
7	Available Seat KM	(000)	514.387	654.165	803.808	178.277	68.220
8	Passenger L/F (%)	(%)	71,66	67,69	78,54	63,60	0,14
9	Ton KM Performed						
	a. Passenger	(000)	30.227	36.310	51.766	9.298	8
	b. Freight	(000)	2.387	2.903	3.465	746	1.740
	c. Mail	(000)	-	-	-	-	-
	d. Total	(000)	32.614	39.213	55.231	10.043	1.748
10	Available Ton KM	(000)	55.297	70.323	77.892	17.018	8.464
11	Weight L/F (%)	(%)	58,98	55,76	70,91	59,02	20,65

* Sumber Data : Laporan Produksi Cebu Pacific

DIREKTORAT JENDERAL PERHUBUNGAN UDARA
DIREKTORAT ANGKUTAN UDARA
Gedung Karya Lt. 21
Jl. Medan Merdeka Barat No.8 - Jakarta 10110
Telepon / Fax : (021) 3506662

PRODUKSI ANGKUTAN UDARA NIAGA BERJADWAL LUAR NEGERI 2017 - 2021
PERUSAHAAN ANGKUTAN UDARA ASING
K-MILE AIR

NO	DISCRIPTION	Unit	2017	2018	2019	2020	2021
1	Aircraft KM (000)	(000)	591	787	969	1.214	1.084
2	Aircraft Departure	number	427	725	710	904	793
3	Aircraft Hours	number	862:30	1450:30	1293:50	1643:10	1593:30
4	Passenger Carried	number	-	-	-	-	-
5	Freight Carried	ton	6.008	9.475	8.868	12.918	11.438
6	Passenger KM	(000)	-	-	-	-	-
7	Available Seat KM	(000)	-	-	-	-	-
8	Passenger L/F (%)	(%)	-	-	-	-	-
9	Ton KM Performed						
	a. Passenger	(000)	-	-	-	-	-
	b. Freight	(000)	8.514	10.372	12.191	17.315	14.966
	c. Mail	(000)	-	-	-	-	-
	d. Total	(000)	8.514	10.372	12.191	17.315	14.966
10	Available Ton KM	(000)	11.230	14.962	18.414	23.058	20.905
11	Weight L/F (%)	(%)	75,82	69,32	66,21	75,09	71,59

* Sumber Data : Laporan Produksi K-Lime Air

DIREKTORAT JENDERAL PERHUBUNGAN UDARA
DIREKTORAT ANGKUTAN UDARA
Gedung Karya Lt. 21
Jl. Medan Merdeka Barat No.8 - Jakarta 10110
Telepon / Fax : (021) 3506662

**PRODUKSI ANGKUTAN UDARA NIAGA BERJADWAL LUAR NEGERI 2017 - 2021
PERUSAHAAN ANGKUTAN UDARA ASING
AIRASIA BERHARD**

NO	DISCRIPTION	Unit	2017	2018	2019	2020	2021
1	Aircraft KM (000)	(000)	21.086	23.085	21.317	4.542	48
2	Aircraft Departure	number	19.167	21.833	21.927	4.908	60
3	Aircraft Hours	number	36763:15	41030:30	38884:20	8436:12	100:00
4	Passenger Carried	number	2.713.612	3.030.400	3.143.865	574.526	4.594
5	Freight Carried	ton	6.715	4.507	6.627	1.219	42
6	Passenger KM	(000)	2.999.932	3.243.113	3.109.001	544.394	3.703
7	Available Seat KM	(000)	3.795.445	4.155.316	3.837.045	817.575	8.728
8	Passenger L/F (%)	(%)	79,04	78,05	81,03	66,59	42,43
9	Ton KM Performed						
	a. Passenger	(000)	269.994	291.880	279.810	48.995	333
	b. Freight	(000)	7.288	5.625	8.130	1.201	42
	c. Mail	(000)	-	-	-	-	-
	d. Total	(000)	277.282	297.505	287.940	50.197	375
10	Available Ton KM	(000)	350.024	383.213	353.861	75.399	805
11	Weight L/F (%)	(%)	79,22	77,63	81,37	66,58	46,58

* Sumber Data : Laporan Produksi AirAsia Berhard

DIREKTORAT JENDERAL PERHUBUNGAN UDARA
DIREKTORAT ANGKUTAN UDARA
Gedung Karya Lt. 21
Jl. Medan Merdeka Barat No.8 - Jakarta 10110
Telepon / Fax : (021) 3506662

PRODUKSI ANGKUTAN UDARA NIAGA BERJADWAL LUAR NEGERI 2017 - 2021
PERUSAHAAN ANGKUTAN UDARA ASING
ROYAL BRUNEI AIRLINES

NO	DISCRIPTION	Unit	2017	2018	2019	2020	2021
1	Aircraft KM (000)	(000)	2.443	2.613	4.876	1.005	66
2	Aircraft Departure	number	1.649	1.766	3.390	427	44
3	Aircraft Hours	number	3031:20	3812:54	14628:29	931:28	100:40
4	Passenger Carried	number	160.509	166.949	183.258	34.371	2.582
5	Freight Carried	ton	620	491	588	245	48
6	Passenger KM	(000)	237.479	246.376	269.942	91.035	3.891
7	Available Seat KM	(000)	351.816	384.072	731.468	151.762	9.504
8	Passenger L/F (%)	(%)	67,50	64,15	36,90	59,99	40,94
9	Ton KM Performed				-		
	a. Passenger	(000)	19.948	20.696	22.675	7.647	327
	b. Freight	(000)	918	736	875	390	72
	c. Mail	(000)	4	3	33	7	2
	d. Total	(000)	20.870	21.435	23.584	8.045	401
10	Available Ton KM	(000)	52.604	57.203	82.680	22.035	1.431
11	Weight L/F (%)	(%)	39,67	37,47	28,52	36,51	28,02

* Sumber Data : Laporan Produksi Royal Brunei Airlines

DIREKTORAT JENDERAL PERHUBUNGAN UDARA
DIREKTORAT ANGKUTAN UDARA
Gedung Karya Lt. 21
Jl. Medan Merdeka Barat No.8 - Jakarta 10110
Telepon / Fax : (021) 3506662

**PRODUKSI ANGKUTAN UDARA NIAGA BERJADWAL LUAR NEGERI 2017 - 2021
PERUSAHAAN ANGKUTAN UDARA ASING
EVA AIR**

NO	DISCRIPTION	Unit	2017	2018	2019	2020	2021
1	Aircraft KM (000)	(000)	2.771	3.488	5.615	4.363	2.185
2	Aircraft Departure	number	730	730	730	628	284
3	Aircraft Hours	number	3564:37	4770:14	5472:00	3129:24	1863:05
4	Passenger Carried	number	176.019	169.070	190.384	69.866	5.236
5	Freight Carried	ton	12.075	10.912	10.977	9.010	5.395
6	Passenger KM	(000)	668.168	812.396	1.464.434	424.929	40.275
7	Available Seat KM	(000)	823.421	974.576	1.730.400	1.352.849	180.900
8	Passenger L/F (%)	(%)	81,15	83,36	84,63	31,41	22,26
9	Ton KM Performed				-		
	a. Passenger	(000)	56.794	69.054	124.477	34.349	2.340
	b. Freight	(000)	45.836	51.092	84.436	66.384	41.502
	c. Mail	(000)	185	226	305	180	54
	d. Total	(000)	102.815	120.372	209.218	100.913	43.896
10	Available Ton KM	(000)	704.228	776.786	1.240.339	146.959	46.911
11	Weight L/F (%)	(%)	14,60	15,50	16,87	68,67	93,57

* Sumber Data : Laporan Produksi Eva Air

DIREKTORAT JENDERAL PERHUBUNGAN UDARA
DIREKTORAT ANGKUTAN UDARA
Gedung Karya Lt. 21
Jl. Medan Merdeka Barat No.8 - Jakarta 10110
Telepon / Fax : (021) 3506662

PRODUKSI ANGKUTAN UDARA NIAGA BERJADWAL LUAR NEGERI 2017 - 2021
PERUSAHAAN ANGKUTAN UDARA ASING
AIR CHINA

NO	DISCRIPTION	Unit	2017	2018	2019	2020	2021
1	Aircraft KM (000)	(000)	2.207	1.911	1.460	210	53
2	Aircraft Departure	number	544	364	278	40	10
3	Aircraft Hours	number	3811:00	833:55	2043:25	298:30	74:10
4	Passenger Carried	number	42.650	76.589	57.900	7.143	-
5	Freight Carried	ton	553	2.815	2.155	263	139
6	Passenger KM	(000)	186.637	402.208	304.053	37.489	-
7	Available Seat KM	(000)	420.529	552.384	422.065	60.912	-
8	Passenger L/F (%)	(%)	44,38	72,81	72,04	61,55	-
9	Ton KM Performed				-		
	a. Passenger	(000)	16.754	34.188	25.845	3.187	-
	b. Freight	(000)	2.702	14.768	11.307	1.382	725
	c. Mail	(000)	-	-	-	-	-
	d. Total	(000)	19.456	48.956	37.151	4.569	725
10	Available Ton KM	(000)	55.641	117.908	90.051	12.957	3.239
11	Weight L/F (%)	(%)	34,97	41,52	41,26	35,26	22,38

* Sumber Data : Laporan Produksi Air China

DIREKTORAT JENDERAL PERHUBUNGAN UDARA
DIREKTORAT ANGKUTAN UDARA
Gedung Karya Lt. 21
Jl. Medan Merdeka Barat No.8 - Jakarta 10110
Telepon / Fax : (021) 3506662

**PRODUKSI ANGKUTAN UDARA NIAGA BERJADWAL LUAR NEGERI 2017 - 2021
PERUSAHAAN ANGKUTAN UDARA ASING
CHINA AIRLINES**

NO	DISCRIPTION	Unit	2017	2018	2019	2020	2021
1	Aircraft KM (000)	(000)	11.211	11.162	10.813	4.973	2.337
2	Aircraft Departure	number	4.646	4.642	4.396	1.684	792
3	Aircraft Hours	number	31437:10	17649:24	16959:29	8328:34	4251:30
4	Passenger Carried	number	1.007.253	972.918	893.582	153.164	16.957
5	Freight Carried	ton	45.315	37.656	30.441	31.235	18.632
6	Passenger KM	(000)	2.486.334	2.462.973	2.352.051	450.405	48.294
7	Available Seat KM	(000)	3.394.539	3.056.034	2.842.852	1.163.033	595.965
8	Passenger L/F (%)	(%)	73,25	80,59	82,74	38,73	8,10
9	Ton KM Performed				-		
	a. Passenger	(000)	203.879	201.964	192.868	37.410	4.684
	b. Freight	(000)	115.532	100.823	83.727	90.852	54.288
	c. Mail	(000)	2.286	2.170	1.396	1.034	459
	d. Total	(000)	321.697	304.957	277.992	129.295	59.431
10	Available Ton KM	(000)	635.144	558.349	506.465	292.128	142.847
11	Weight L/F (%)	(%)	50,65	54,62	54,89	44,26	41,60

* Sumber Data : Laporan Produksi China Airlines

DIREKTORAT JENDERAL PERHUBUNGAN UDARA
DIREKTORAT ANGKUTAN UDARA
Gedung Karya Lt. 21
Jl. Medan Merdeka Barat No.8 - Jakarta 10110
Telepon / Fax : (021) 3506662

PRODUKSI ANGKUTAN UDARA NIAGA BERJADWAL LUAR NEGERI 2017 - 2021
PERUSAHAAN ANGKUTAN UDARA ASING
CATHAY PACIFIC

NO	DISCRIPTION	Unit	2017	2018	2019	2020	2021
1	Aircraft KM (000)	(000)	13.714	13.810	13.904	4.843	3.204
2	Aircraft Departure	number	4.181	4.210	4.238	1.480	906
3	Aircraft Hours	number	17137:33	18202:28	18158:24	6132:56	4444:40
4	Passenger Carried	number	978.178	999.926	1.068.429	165.170	38.036
5	Freight Carried	ton	43.074	52.354	52.137	30.238	22.834
6	Passenger KM	(000)	3.245.006	3.315.213	3.545.931	552.338	136.026
7	Available Seat KM	(000)	3.977.629	3.942.703	4.125.855	1.163.194	765.764
8	Passenger L/F (%)	(%)	81,58	84,08	85,94	47,48	17,76
9	Ton KM Performed				-		
	a. Passenger	(000)	318.011	324.891	336.863	52.472	12.526
	b. Freight	(000)	141.448	170.529	170.282	99.664	81.495
	c. Mail	(000)	1.269	2.053	1.527	666	520
	d. Total	(000)	460.728	497.473	508.672	152.801	94.541
10	Available Ton KM	(000)	653.507	641.178	639.881	218.709	190.853
11	Weight L/F (%)	(%)	70,50	77,59	79,49	69,87	49,54

* Sumber Data : Laporan Produksi Cathay Pacific

DIREKTORAT JENDERAL PERHUBUNGAN UDARA
DIREKTORAT ANGKUTAN UDARA
Gedung Karya Lt. 21
Jl. Medan Merdeka Barat No.8 - Jakarta 10110
Telepon / Fax : (021) 3506662

PRODUKSI ANGKUTAN UDARA NIAGA BERJADWAL LUAR NEGERI 2017 - 2021
PERUSAHAAN ANGKUTAN UDARA ASING
CHINA SOUTHERN AIRLINES

NO	DISCRIPTION	Unit	2017	2018	2019	2020	2021
1	Aircraft KM (000)	(000)	9.052	10.484	14.648	1.732	591
2	Aircraft Departure	number	2.858	3.304	4.228	506	178
3	Aircraft Hours	number	14239:20	15914:55	21853:41	2590:48	919:00
4	Passenger Carried	number	328.020	384.422	629.449	65.297	25.553
5	Freight Carried	ton	2.277	2.289	5.099	2.454	2.300
6	Passenger KM	(000)	1.048.489	1.223.382	2.175.090	224.657	84.789
7	Available Seat KM	(000)	1.348.856	1.654.623	2.643.319	380.340	168.738
8	Passenger L/F (%)	(%)	77,73	73,94	82,29	59,07	50,25
9	Ton KM Performed						
	a. Passenger	(000)	78.637	91.754	163.132	16.849	6.359
	b. Freight	(000)	7.605	7.667	17.356	8.221	7.634
	c. Mail	(000)	449	5.358	11.132	56	1
	d. Total	(000)	86.691	104.779	191.620	25.126	13.994
10	Available Ton KM	(000)	142.504	152.886	235.567	44.364	28.935
11	Weight L/F (%)	(%)	60,83	68,53	81,34	56,64	48,36

* Sumber Data : Laporan Produksi China Southern Airlines

DIREKTORAT JENDERAL PERHUBUNGAN UDARA
DIREKTORAT ANGKUTAN UDARA
Gedung Karya Lt. 21
Jl. Medan Merdeka Barat No.8 - Jakarta 10110
Telepon / Fax : (021) 3506662

PRODUKSI ANGKUTAN UDARA NIAGA BERJADWAL LUAR NEGERI 2017 - 2021
PERUSAHAAN ANGKUTAN UDARA ASING
AIRASIA X BERHARD

NO	DISCRIPTION	Unit	2017	2018	2019	2020	2021
1	Aircraft KM (000)	(000)	667	1.461	1.509	439	-
2	Aircraft Departure	number	334	732	756	220	-
3	Aircraft Hours	number	988:05	2165:30	2239:05	650:50	0:00
4	Passenger Carried	number	83.503	209.294	219.157	52.811	-
5	Freight Carried	ton	-	-	-	-	-
6	Passenger KM	(000)	166.710	417.846	437.537	105.424	-
7	Available Seat KM	(000)	251.390	550.950	569.014	165.571	-
8	Passenger L/F (%)	(%)	66,32	75,84	76,89	63,67	-
9	Ton KM Performed				-		
	a. Passenger	(000)	15.004	37.606	39.378	9.488	-
	b. Freight	(000)	-	-	-	-	-
	c. Mail	(000)	-	-	-	-	-
	d. Total	(000)	15.004	37.606	39.378	9.488	-
10	Available Ton KM	(000)	34.238	75.036	77.496	22.550	-
11	Weight L/F (%)	(%)	43,82	50,12	50,81	42,08	-

* Sumber Data : Laporan Produksi AirAsia X Berhard

DIREKTORAT JENDERAL PERHUBUNGAN UDARA
DIREKTORAT ANGKUTAN UDARA
Gedung Karya Lt. 21
Jl. Medan Merdeka Barat No.8 - Jakarta 10110
Telepon / Fax : (021) 3506662

PRODUKSI ANGKUTAN UDARA NIAGA BERJADWAL LUAR NEGERI 2017 - 2021
PERUSAHAAN ANGKUTAN UDARA ASING
EMIRATES AIRLINE

NO	DISCRIPTION	Unit	2017	2018	2019	2020	2021
1	Aircraft KM (000)	(000)	14.552	21.383	17.815	8.256	6.839
2	Aircraft Departure	number	2.940	3.680	3.178	1.258	1.050
3	Aircraft Hours	number	27587:20	442548:57	347304:08	10782:17	8684:00
4	Passenger Carried	number	958.881	1.038.151	920.725	262.853	173.989
5	Freight Carried	ton	22.999	19.863	18.352	11.643	20.263
6	Passenger KM	(000)	4.875.968	5.996.729	4.972.179	1.731.949	1.138.394
7	Available Seat KM	(000)	5.894.987	8.152.372	6.737.587	2.952.811	2.590.983
8	Passenger L/F (%)	(%)	82,71	73,56	73,80	58,65	43,94
9	Ton KM Performed				-		
	a. Passenger	(000)	414.457	509.722	422.635	147.216	97.151
	b. Freight	(000)	89.148	80.636	75.919	73.235	132.662
	c. Mail	(000)	21.669	42.996	27.084	7.657	1.351
	d. Total	(000)	525.274	633.354	525.638	228.107	231.164
10	Available Ton KM	(000)	916.806	1.347.125	1.122.317	520.138	428.892
11	Weight L/F (%)	(%)	57,29	47,02	46,84	43,86	53,90

* Sumber Data : Laporan Produksi Emirates Airlines

DIREKTORAT JENDERAL PERHUBUNGAN UDARA
DIREKTORAT ANGKUTAN UDARA
Gedung Karya Lt. 21
Jl. Medan Merdeka Barat No.8 - Jakarta 10110
Telepon / Fax : (021) 3506662

**PRODUKSI ANGKUTAN UDARA NIAGA BERJADWAL LUAR NEGERI 2017 - 2021
PERUSAHAAN ANGKUTAN UDARA ASING
ETHIOPIAN AIRLINES**

NO	DISCRIPTION	Unit	2017	2018	2019	2020	2021
1	Aircraft KM (000)	(000)		1.051	2.535	978	2.274
2	Aircraft Departure	number		116	280	108	252
3	Aircraft Hours	number		1426.48	3612:00	1328:24	3099:36
4	Passenger Carried	number		7.070	21.478	7.163	5.658
5	Freight Carried	ton		161	273	408	2.859
6	Passenger KM	(000)		64.029	194.419	64.839	51.063
7	Available Seat KM	(000)		286.906	694.107	266.400	647.363
8	Passenger L/F (%)	(%)		22,32	28,01	24,34	7,89
9	Ton KM Performed				-		
	a. Passenger	(000)		5.122	15.554	5.187	4.085
	b. Freight	(000)		1.461	2.470	3.693	25.805
	c. Mail	(000)		497	2.436	1.877	11.176
	d. Total	(000)		7.080	20.460	10.758	41.066
10	Available Ton KM	(000)		43.885	106.084	40.775	98.033
11	Weight L/F (%)	(%)		16,13	19,29	26,38	41,89

Keterangan:

Ethiopian Airlines mulai beroperasi pada Agustus 2018

* Sumber Data : Laporan Produksi Ethiopian Airlines

DIREKTORAT JENDERAL PERHUBUNGAN UDARA
DIREKTORAT ANGKUTAN UDARA
Gedung Karya Lt. 21
Jl. Medan Merdeka Barat No.8 - Jakarta 10110
Telepon / Fax : (021) 3506662

PRODUKSI ANGKUTAN UDARA NIAGA BERJADWAL LUAR NEGERI 2017 - 2021
PERUSAHAAN ANGKUTAN UDARA ASING
ETIHAD AIRWAYS

NO	DISCRIPTION	Unit	2017	2018	2019	2020	2021
1	Aircraft KM (000)	(000)	10.176	10.176	10.176	4.670	5.934
2	Aircraft Departure	number	1.460	1.460	1.460	670	852
3	Aircraft Hours	number	12532:20	12259:00	12491:10	5607:30	7129:55
4	Passenger Carried	number	325.406	322.501	352.519	91.340	106.389
5	Freight Carried	ton	10.183	11.276	10.937	8.703	11.431
6	Passenger KM	(000)	2.268.080	2.247.832	2.457.057	636.640	741.531
7	Available Seat KM	(000)	2.666.164	2.666.164	2.771.955	1.384.876	1.655.333
8	Passenger L/F (%)	(%)	85,07	84,31	88,64	45,97	44,80
9	Ton KM Performed				-		
	a. Passenger	(000)	210.931	207.304	228.506	59.208	68.962
	b. Freight	(000)	70.972	78.595	76.231	60.657	79.677
	c. Mail	(000)	2.943	876	1.206	491	920
	d. Total	(000)	284.846	286.775	305.943	120.356	149.559
10	Available Ton KM	(000)	457.929	457.929	439.110	217.771	266.652
11	Weight L/F (%)	(%)	62,20	62,62	69,67	55,27	56,09

* Sumber Data : Laporan Produksi Etihad Airways

DIREKTORAT JENDERAL PERHUBUNGAN UDARA
DIREKTORAT ANGKUTAN UDARA
Gedung Karya Lt. 21
Jl. Medan Merdeka Barat No.8 - Jakarta 10110
Telepon / Fax : (021) 3506662

PRODUKSI ANGKUTAN UDARA NIAGA BERJADWAL LUAR NEGERI 2017 - 2021
PERUSAHAAN ANGKUTAN UDARA ASING
THAI AIRASIA

NO	DISCRIPTION	Unit	2017	2018	2019	2020	2021
1	Aircraft KM (000)	(000)	2.361	4.723	4.219	753	-
2	Aircraft Departure	number	790	1.581	1.412	252	-
3	Aircraft Hours	number	3349:00	6719:10	6001:00	1071:00	0:00
4	Passenger Carried	number	113.112	210.215	202.435	31.773	-
5	Freight Carried	ton	20	7	110	4	-
6	Passenger KM	(000)	337.979	628.047	604.876	94.938	-
7	Available Seat KM	(000)	424.894	850.116	759.430	135.536	-
8	Passenger L/F (%)	(%)	79,54	73,88	79,65	70,05	-
9	Ton KM Performed				-		
	a. Passenger	(000)	30.418	56.524	54.439	8.544	-
	b. Freight	(000)	61	22	328	13	-
	c. Mail	(000)	-	-	-	-	-
	d. Total	(000)	30.479	56.546	54.767	8.558	-
10	Available Ton KM	(000)	39.185	78.400	70.036	12.499	-
11	Weight L/F (%)	(%)	77,78	72,12	78,20	68,46	-

* Sumber Data : Laporan Produksi Thai Airasia

DIREKTORAT JENDERAL PERHUBUNGAN UDARA
DIREKTORAT ANGKUTAN UDARA
Gedung Karya Lt. 21
Jl. Medan Merdeka Barat No.8 - Jakarta 10110
Telepon / Fax : (021) 3506662

**PRODUKSI ANGKUTAN UDARA NIAGA BERJADWAL LUAR NEGERI 2017 - 2021
PERUSAHAAN ANGKUTAN UDARA ASING
ROSSIYA AIRLINES**

NO	DISCRIPTION	Unit	2017	2018	2019	2020	2021
1	Aircraft KM (000)	(000)		543	2.403	1.073	-
2	Aircraft Departure	number		54	228	102	-
3	Aircraft Hours	number		701:30	3267:40	1224:00	0:00
4	Passenger Carried	number		12.618	79.195	35.548	-
5	Freight Carried	ton		5	39	9	-
6	Passenger KM	(000)		126.874	834.595	373.886	-
7	Available Seat KM	(000)		248.137	1.098.002	490.194	-
8	Passenger L/F (%)	(%)		51,13	76,01	76,27	-
9	Ton KM Performed						
	a. Passenger	(000)		10.147	69.459	33.396	-
	b. Freight	(000)		48	414	90	-
	c. Mail	(000)		-	522	847	-
	d. Total	(000)		10.195	70.395	34.333	-
10	Available Ton KM	(000)		30.081	133.106	57.394	-
11	Weight L/F (%)	(%)		33,89	52,89	59,82	-

Keterangan:

Rossiya Airlines mulai beroperasi pada Oktober 2018

* Sumber Data : Laporan Produksi Rossiya Airlines

DIREKTORAT JENDERAL PERHUBUNGAN UDARA
DIREKTORAT ANGKUTAN UDARA
Gedung Karya Lt. 21
Jl. Medan Merdeka Barat No.8 - Jakarta 10110
Telepon / Fax : (021) 3506662

PRODUKSI ANGKUTAN UDARA NIAGA BERJADWAL LUAR NEGERI 2017 - 2021
PERUSAHAAN ANGKUTAN UDARA ASING
FEDERAL EXPRESS

NO	DISCRIPTION	Unit	2017	2018	2019	2020	2021
1	Aircraft KM (000)	(000)		792	800	900	1.056
2	Aircraft Departure	number		514	524	520	522
3	Aircraft Hours	number		1343:35	1229:05	1155:04	1537:55
4	Passenger Carried	number		-	-	-	-
5	Freight Carried	ton		3.709	3.340	7.330	9.678
6	Passenger KM	(000)		-	-	-	-
7	Available Seat KM	(000)		-	-	-	-
8	Passenger L/F (%)	(%)		-	-	-	-
9	Ton KM Performed						
	a. Passenger	(000)		-	-	-	-
	b. Freight	(000)		5.782	5.370	11.646	18.741
	c. Mail	(000)		4	9	5	4
	d. Total	(000)		5.786	5.378	11.651	18.745
10	Available Ton KM	(000)		30.543	27.799	50.620	60.956
11	Weight L/F (%)	(%)		18,94	19,35	23,02	30,75

Keterangan:

* *Sumber Data : Laporan Produksi Federal Express*

DIREKTORAT JENDERAL PERHUBUNGAN UDARA
DIREKTORAT ANGKUTAN UDARA
Gedung Karya Lt. 21
Jl. Medan Merdeka Barat No.8 - Jakarta 10110
Telepon / Fax : (021) 3506662

**PRODUKSI ANGKUTAN UDARA NIAGA BERJADWAL LUAR NEGERI 2017 - 2021
PERUSAHAAN ANGKUTAN UDARA ASING
HONG KONG AIRLINES**

NO	DISCRIPTION	Unit	2017	2018	2019	2020	2021
1	Aircraft KM (000)	(000)	4.373	4.200	4.269	678	-
2	Aircraft Departure	number	1.264	1.214	1.234	196	-
3	Aircraft Hours	number	6390:10	6095:09	6270:10	991:00	0:00
4	Passenger Carried	number	283.511	252.722	287.556	34.122	-
5	Freight Carried	ton	6.494	6.358	7.198	1.086	-
6	Passenger KM	(000)	980.948	874.418	994.913	118.062	-
7	Available Seat KM	(000)	1.259.731	1.220.211	1.224.389	167.692	-
8	Passenger L/F (%)	(%)	77,87	71,66	81,26	70,40	-
9	Ton KM Performed				-		
	a. Passenger	(000)	76.290	69.088	84.568	9.042	-
	b. Freight	(000)	22.469	21.998	24.904	3.756	-
	c. Mail	(000)	-	-	-	-	-
	d. Total	(000)	98.759	91.086	109.472	12.799	-
10	Available Ton KM	(000)	221.875	215.899	429.766	107.814	-
11	Weight L/F (%)	(%)	44,51	42,19	25,47	11,87	-

* Sumber Data : Laporan Produksi Hong Kong Airlines

DIREKTORAT JENDERAL PERHUBUNGAN UDARA
DIREKTORAT ANGKUTAN UDARA
Gedung Karya Lt. 21
Jl. Medan Merdeka Barat No.8 - Jakarta 10110
Telepon / Fax : (021) 3506662

**PRODUKSI ANGKUTAN UDARA NIAGA BERJADWAL LUAR NEGERI 2017 - 2021
PERUSAHAAN ANGKUTAN UDARA ASING
JAPAN AIRLINES**

NO	DISCRIPTION	Unit	2017	2018	2019	2020	2021
1	Aircraft KM (000)	(000)	8.484	8.467	8.327	4.358	5.300
2	Aircraft Departure	number	1.460	1.457	1.433	750	912
3	Aircraft Hours	number	10808:15	10767:45	10585:55	5585:40	6840:00
4	Passenger Carried	number	228.368	215.747	235.680	62.182	43.058
5	Freight Carried	ton	16.290	16.437	13.713	11.580	16.533
6	Passenger KM	(000)	1.327.092	1.253.730	1.369.569	361.345	250.210
7	Available Seat KM	(000)	1.645.488	1.544.867	1.661.399	892.826	825.017
8	Passenger L/F (%)	(%)	80,65	81,15	82,43	40,47	30,33
9	Ton KM Performed				-		
	a. Passenger	(000)	106.167	99.973	109.566	28.908	20.017
	b. Freight	(000)	94.664	95.518	79.686	67.290	96.073
	c. Mail	(000)	3.703	3.753	3.371	2.267	2.307
	d. Total	(000)	204.534	199.244	192.623	98.465	118.397
10	Available Ton KM	(000)	280.863	247.932	268.917	145.710	193.623
11	Weight L/F (%)	(%)	72,82	80,36	71,63	67,58	61,15

* Sumber Data : Laporan Produksi Japan Airlines

DIREKTORAT JENDERAL PERHUBUNGAN UDARA
DIREKTORAT ANGKUTAN UDARA
Gedung Karya Lt. 21
Jl. Medan Merdeka Barat No.8 - Jakarta 10110
Telepon / Fax : (021) 3506662

**PRODUKSI ANGKUTAN UDARA NIAGA BERJADWAL LUAR NEGERI 2017 - 2021
PERUSAHAAN ANGKUTAN UDARA ASING
JETSTAR AIRWAYS**

NO	DISCRIPTION	Unit	2017	2018	2019	2020	2021
1	Aircraft KM (000)	(000)	22.888	24.882	27.092	9.910	-
2	Aircraft Departure	number	7.035	7.439	7.762	2.854	-
3	Aircraft Hours	number	32404:00	34526:30	36665:25	13781:10	0:00
4	Passenger Carried	number	1.399.421	1.592.781	1.648.025	490.380	-
5	Freight Carried	ton	2.868	3.883	3.646	809	-
6	Passenger KM	(000)	4.951.016	5.832.860	5.982.332	1.786.439	-
7	Available Seat KM	(000)	5.621.880	6.455.740	6.796.594	2.586.106	-
8	Passenger L/F (%)	(%)	88,07	90,35	88,02	69,08	-
9	Ton KM Performed						
	a. Passenger	(000)	505.004	586.315	610.198	182.217	-
	b. Freight	(000)	12.680	17.255	15.041	3.582	-
	c. Mail	(000)	-	2	-	-	-
	d. Total	(000)	517.684	603.572	625.239	185.799	-
10	Available Ton KM	(000)	680.545	790.176	809.676	297.051	-
11	Weight L/F (%)	(%)	76,07	76,38	77,22	62,55	-

* Sumber Data : Laporan Produksi Jetstar Airways

DIREKTORAT JENDERAL PERHUBUNGAN UDARA
DIREKTORAT ANGKUTAN UDARA
Gedung Karya Lt. 21
Jl. Medan Merdeka Barat No.8 - Jakarta 10110
Telepon / Fax : (021) 3506662

PRODUKSI ANGKUTAN UDARA NIAGA BERJADWAL LUAR NEGERI 2017 - 2021
PERUSAHAAN ANGKUTAN UDARA ASING
DRAGON AIR

NO	DISCRIPTION	Unit	2017	2018	2019	2020	2021
1	Aircraft KM (000)	(000)	622	802	1.227	-	-
2	Aircraft Departure	number	180	245	415	-	-
3	Aircraft Hours	number	813:30	1080:32	1646:17	0:00	0:00
4	Passenger Carried	number	42.772	44.787	61.817	-	-
5	Freight Carried	ton	236	262	719	-	-
6	Passenger KM	(000)	147.863	151.524	195.429	-	-
7	Available Seat KM	(000)	190.287	222.085	279.153	-	-
8	Passenger L/F (%)	(%)	77,71	68,23	70,01	-	-
9	Ton KM Performed						
	a. Passenger	(000)	14.491	14.849	18.566	-	-
	b. Freight	(000)	817	880	2.349	-	-
	c. Mail	(000)	-	-	-	-	-
	d. Total	(000)	15.308	15.729	20.915	-	-
10	Available Ton KM	(000)	28.153	32.066	37.050	-	-
11	Weight L/F (%)	(%)	54,37	49,05	56,45	-	-

* Sumber Data : Laporan Produksi Dragon Air

DIREKTORAT JENDERAL PERHUBUNGAN UDARA
DIREKTORAT ANGKUTAN UDARA
Gedung Karya Lt. 21
Jl. Medan Merdeka Barat No.8 - Jakarta 10110
Telepon / Fax : (021) 3506662

**PRODUKSI ANGKUTAN UDARA NIAGA BERJADWAL LUAR NEGERI 2017 - 2021
PERUSAHAAN ANGKUTAN UDARA ASING
KOREAN AIR**

NO	DISCRIPTION	Unit	2017	2018	2019	2020	2021
1	Aircraft KM (000)	(000)	9.364	9.367	9.649	4.479	5.717
2	Aircraft Departure	number	1.854	1.851	1.917	938	1.202
3	Aircraft Hours	number	59310:48	12439:20	13513:50	6110:50	7750:00
4	Passenger Carried	number	368.186	352.976	414.408	91.441	30.699
5	Freight Carried	ton	23.710	16.721	14.084	17.687	26.599
6	Passenger KM	(000)	1.936.696	1.857.236	2.179.555	481.086	162.398
7	Available Seat KM	(000)	2.399.415	2.417.341	2.535.506	866.136	538.205
8	Passenger L/F (%)	(%)	80,72	76,83	85,96	55,54	30,17
9	Ton KM Performed				-		
	a. Passenger	(000)	162.682	156.069	184.514	33.176	33
	b. Freight	(000)	113.839	78.460	64.757	79.176	121.337
	c. Mail	(000)	-	-	-	776	2.967
	d. Total	(000)	276.521	234.529	249.270	113.128	124.337
10	Available Ton KM	(000)	561.910	561.504	586.673	321.467	379.635
11	Weight L/F (%)	(%)	49,21	41,77	42,49	35,19	32,75

* Sumber Data : Laporan Produksi Korean Air

DIREKTORAT JENDERAL PERHUBUNGAN UDARA
DIREKTORAT ANGKUTAN UDARA
Gedung Karya Lt. 21
Jl. Medan Merdeka Barat No.8 - Jakarta 10110
Telepon / Fax : (021) 3506662

**PRODUKSI ANGKUTAN UDARA NIAGA BERJADWAL LUAR NEGERI 2017 - 2021
PERUSAHAAN ANGKUTAN UDARA ASING
KOREAN AIR CARGO**

NO	DISCRIPTION	Unit	2017	2018	2019	2020	2021
1	Aircraft KM (000)	(000)			765	1.114	1.115
2	Aircraft Departure	number			228	300	332
3	Aircraft Hours	number			1140:00	1558:00	1660:00
4	Passenger Carried	number			-	-	-
5	Freight Carried	ton			6.326	11.258	11.795
6	Passenger KM	(000)			-	-	-
7	Available Seat KM	(000)			624	60	-
8	Passenger L/F (%)	(%)			-	-	
9	Ton KM Performed						
	a. Passenger	(000)			-	-	-
	b. Freight	(000)			23.744	45.169	43.024
	c. Mail	(000)			-	-	-
	d. Total	(000)			23.744	45.169	43.024
10	Available Ton KM	(000)			65.824	98.140	96.319
11	Weight L/F (%)	(%)			36,07	46,03	44,67

* Sumber Data : Laporan Produksi Korean Air Cargo

DIREKTORAT JENDERAL PERHUBUNGAN UDARA
DIREKTORAT ANGKUTAN UDARA
Gedung Karya Lt. 21
Jl. Medan Merdeka Barat No.8 - Jakarta 10110
Telepon / Fax : (021) 3506662

PRODUKSI ANGKUTAN UDARA NIAGA BERJADWAL LUAR NEGERI 2017 - 2021
PERUSAHAAN ANGKUTAN UDARA ASING
KLM ROYAL DUTCH AIRLINES

NO	DISCRIPTION	Unit	2017	2018	2019	2020	2021
1	Aircraft KM (000)	(000)	19.682	12.270	2.005	1.802	3.427
2	Aircraft Departure	number	2.888	2.288	1.450	460	600
3	Aircraft Hours	number	25961:15	15218:13	2740:42	2495:39	4312:09
4	Passenger Carried	number	473.557	471.301	492.605	92.713	41.974
5	Freight Carried	ton	6.950	7.401	4.811	1.576	8.674
6	Passenger KM	(000)	2.946.730	1.913.825	683.810	199.827	315.116
7	Available Seat KM	(000)	7.635.605	4.803.420	781.764	580.428	1.340.194
8	Passenger L/F (%)	(%)	38,59	39,84	87,47	34,43	23,51
9	Ton KM Performed				-		
	a. Passenger	(000)	302.973	195.303	67.013	19.187	25.209
	b. Freight	(000)	42.339	9.163	5.985	6.984	69.467
	c. Mail	(000)	394	145	92	34	740
	d. Total	(000)	345.706	204.611	73.090	26.205	95.416
10	Available Ton KM	(000)	1.244.838	781.100	127.144	103.285	814.524
11	Weight L/F (%)	(%)	27,77	26,20	57,49	25,37	11,71

* Sumber Data : Laporan Produksi KLM Royal Dutch Airlines

DIREKTORAT JENDERAL PERHUBUNGAN UDARA
DIREKTORAT ANGKUTAN UDARA
Gedung Karya Lt. 21
Jl. Medan Merdeka Barat No.8 - Jakarta 10110
Telepon / Fax : (021) 3506662

PRODUKSI ANGKUTAN UDARA NIAGA BERJADWAL LUAR NEGERI 2017 - 2021
PERUSAHAAN ANGKUTAN UDARA ASING
XIAMEN AIRLINES

NO	DISCRIPTION	Unit	2017	2018	2019	2020	2021
1	Aircraft KM (000)	(000)	5.025	7.971	6.727	594	328
2	Aircraft Departure	number	1.280	1.980	1.692	150	82
3	Aircraft Hours	number	6656:05	10462:30	8919:50	769:00	444:10
4	Passenger Carried	number	151.758	268.742	227.147	21.696	8.873
5	Freight Carried	ton	1.054	1.116	1.311	173	86
6	Passenger KM	(000)	594.488	1.082.632	903.554	86.150	35.818
7	Available Seat KM	(000)	854.303	1.355.116	1.143.625	115.037	62.660
8	Passenger L/F (%)	(%)	69,59	79,89	79,01	74,89	57,16
9	Ton KM Performed						
	a. Passenger	(000)	53.504	97.437	81.320	7.754	2.507
	b. Freight	(000)	4.124	4.366	5.127	683	339
	c. Mail	(000)	-	-	-	-	-
	d. Total	(000)	57.628	101.803	86.447	8.437	2.846
10	Available Ton KM	(000)	85.430	135.512	114.363	14.588	12.783
11	Weight L/F (%)	(%)	67,46	75,12	75,59	57,84	22,26

* Sumber Data : Laporan Produksi Xiamen Airlines

DIREKTORAT JENDERAL PERHUBUNGAN UDARA
DIREKTORAT ANGKUTAN UDARA
Gedung Karya Lt. 21
Jl. Medan Merdeka Barat No.8 - Jakarta 10110
Telepon / Fax : (021) 3506662

**PRODUKSI ANGKUTAN UDARA NIAGA BERJADWAL LUAR NEGERI 2017 - 2021
PERUSAHAAN ANGKUTAN UDARA ASING
MALAYSIA AIRLINES**

NO	DISCRIPTION	Unit	2017	2018	2019	2020	2021
1	Aircraft KM (000)	(000)	3.653	10.432	11.494	2.762	461
2	Aircraft Departure	number	5.038	9.807	10.458	2.298	636
3	Aircraft Hours	number	10147:24	17974:43	23973:38	5044:58	4341:30
4	Passenger Carried	number	589.122	1.287.980	1.471.060	255.809	9.626
5	Freight Carried	ton	6.655	7.642	11.033	6.285	9.609
6	Passenger KM	(000)	427.113	1.421.455	1.692.924	327.726	6.979
7	Available Seat KM	(000)	599.102	1.835.319	2.084.632	520.260	30.572
8	Passenger L/F (%)	(%)	71,29	77,45	81,21	62,99	22,83
9	Ton KM Performed				-		
	a. Passenger	(000)	29.898	99.566	119.260	23.844	489
	b. Freight	(000)	4.825	6.415	9.268	5.082	6.966
	c. Mail	(000)	328	192	170	90	130
	d. Total	(000)	35.051	106.173	128.698	29.017	7.585
10	Available Ton KM	(000)	65.899	224.902	283.142	74.538	28.034
11	Weight L/F (%)	(%)	53,19	47,21	45,45	38,93	27,06

* Sumber Data : Laporan Produksi Malaysia Airlines

DIREKTORAT JENDERAL PERHUBUNGAN UDARA
DIREKTORAT ANGKUTAN UDARA
Gedung Karya Lt. 21
Jl. Medan Merdeka Barat No.8 - Jakarta 10110
Telepon / Fax : (021) 3506662

PRODUKSI ANGKUTAN UDARA NIAGA BERJADWAL LUAR NEGERI 2017 - 2021
PERUSAHAAN ANGKUTAN UDARA ASING
SILK AIR

NO	DISCRIPTION	Unit	2017	2018	2019	2020	2021
1	Aircraft KM (000)	(000)	4.908	7.628	11.033	1.582	17
2	Aircraft Departure	number	4.863	6.528	6.486	1.446	40
3	Aircraft Hours	number	8792:53	13470:35	13739:32	3057:56	57:50
4	Passenger Carried	number	516.633	736.936	830.110	132.531	1.973
5	Freight Carried	ton	3.648	4.318	4.836	1.313	62
6	Passenger KM	(000)	528.878	861.444	1.401.440	152.683	835
7	Available Seat KM	(000)	742.031	1.189.366	1.722.280	250.685	2.741
8	Passenger L/F (%)	(%)	71,27	72,43	81,37	60,91	30,46
9	Ton KM Performed				-		
	a. Passenger	(000)	43.282	66.667	107.911	11.757	64
	b. Freight	(000)	3.384	4.225	8.059	1.173	26
	c. Mail	(000)	-	-	-	-	-
	d. Total	(000)	46.666	70.892	115.970	12.930	90
10	Available Ton KM	(000)	79.968	129.541	189.978	27.228	281
11	Weight L/F (%)	(%)	58,36	54,73	61,04	47,49	32,03

* Sumber Data : Laporan Produksi Silk Air

DIREKTORAT JENDERAL PERHUBUNGAN UDARA
DIREKTORAT ANGKUTAN UDARA
Gedung Karya Lt. 21
Jl. Medan Merdeka Barat No.8 - Jakarta 10110
Telepon / Fax : (021) 3506662

PRODUKSI ANGKUTAN UDARA NIAGA BERJADWAL LUAR NEGERI 2017 - 2021
PERUSAHAAN ANGKUTAN UDARA ASING
CHINA EASTERN AIRLINES

NO	DISCRIPTION	Unit	2017	2018	2019	2020	2021
1	Aircraft KM (000)	(000)	6.605	7.006	6.338	1.559	1.810
2	Aircraft Departure	number	1.336	1.418	1.296	342	408
3	Aircraft Hours	number	8774:00	8986:25	8400:20	2072:47	2447:05
4	Passenger Carried	number	332.168	326.651	292.201	34.801	-
5	Freight Carried	ton	2.602	4.143	4.028	3.272	9.274
6	Passenger KM	(000)	1.642.560	1.614.378	1.435.963	163.219	-
7	Available Seat KM	(000)	1.981.409	2.101.688	1.901.275	227.201	-
8	Passenger L/F (%)	(%)	82,90	76,81	75,53	71,84	-
9	Ton KM Performed				-		
	a. Passenger	(000)	137.975	135.608	120.621	12.547	-
	b. Freight	(000)	11.679	19.162	18.654	14.690	41.237
	c. Mail	(000)	-	-	-	-	29
	d. Total	(000)	149.654	154.770	139.275	27.237	41.266
10	Available Ton KM	(000)	317.025	336.270	304.204	73.428	89.497
11	Weight L/F (%)	(%)	47,21	46,03	45,78	37,09	46,11

* Sumber Data : Laporan Produksi China Eastern Airlines

DIREKTORAT JENDERAL PERHUBUNGAN UDARA
DIREKTORAT ANGKUTAN UDARA
Gedung Karya Lt. 21
Jl. Medan Merdeka Barat No.8 - Jakarta 10110
Telepon / Fax : (021) 3506662

PRODUKSI ANGKUTAN UDARA NIAGA BERJADWAL LUAR NEGERI 2017 - 2021
PERUSAHAAN ANGKUTAN UDARA ASING
ALL NIPPON AIRWAYS

NO	DISCRIPTION	Unit	2017	2018	2019	2020	2021
1	Aircraft KM (000)	(000)	10.433	12.671	12.610	4.990	6.298
2	Aircraft Departure	number	1.811	2.189	2.178	860	1.085
3	Aircraft Hours	number	14757:03	15682:36	15801:38	6307:25	8059:10
4	Passenger Carried	number	299.547	367.059	396.552	103.170	40.769
5	Freight Carried	ton	16.664	18.582	14.916	7.180	17.082
6	Passenger KM	(000)	1.733.944	2.124.243	2.295.504	598.121	236.360
7	Available Seat KM	(000)	2.431.878	3.014.326	3.051.201	1.192.775	1.467.225
8	Passenger L/F (%)	(%)	71,30	70,47	75,23	50,15	16,11
9	Ton KM Performed						
	a. Passenger	(000)	121.376	148.697	160.685	41.868	16.545
	b. Freight	(000)	95.432	107.536	86.333	41.674	99.171
	c. Mail	(000)	3.790	6.716	6.972	1.249	1.908
	d. Total	(000)	220.598	262.949	253.990	84.791	117.624
10	Available Ton KM	(000)	661.318	802.822	798.630	315.270	402.656
11	Weight L/F (%)	(%)	33,36	32,75	31,80	26,89	29,21

* Sumber Data : Laporan Produksi All Nippon Airways

DIREKTORAT JENDERAL PERHUBUNGAN UDARA
DIREKTORAT ANGKUTAN UDARA
Gedung Karya Lt. 21
Jl. Medan Merdeka Barat No.8 - Jakarta 10110
Telepon / Fax : (021) 3506662

**PRODUKSI ANGKUTAN UDARA NIAGA BERJADWAL LUAR NEGERI 2017 - 2021
PERUSAHAAN ANGKUTAN UDARA ASING
MALINDO AIR**

NO	DISCRIPTION	Unit	2017	2018	2019	2020	2021
1	Aircraft KM (000)	(000)	12.881	15.546	18.515	4.817	980
2	Aircraft Departure	number	8.294	8.706	9.783	2.317	725
3	Aircraft Hours	number	20107:58	23771:13	28680:33	7059:06	1564:15
4	Passenger Carried	number	864.197	842.838	1.072.712	244.283	57.967
5	Freight Carried	ton	708	1.031	842	131	564
6	Passenger KM	(000)	1.456.595	1.602.486	2.274.150	555.893	79.458
7	Available Seat KM	(000)	2.078.445	2.495.459	2.978.786	782.331	161.162
8	Passenger L/F (%)	(%)	70,08	64,22	76,34	71,06	49,30
9	Ton KM Performed						
	a. Passenger	(000)	130.699	143.801	204.021	49.941	7.151
	b. Freight	(000)	949	1.436	1.129	174	752
	c. Mail	(000)	-	-	-	-	19
	d. Total	(000)	131.648	145.237	205.150	50.115	7.922
10	Available Ton KM	(000)	245.132	293.292	357.554	91.755	19.095
11	Weight L/F (%)	(%)	53,70	49,52	57,38	54,62	41,49

* Sumber Data : Laporan Produksi Malindo Air

DIREKTORAT JENDERAL PERHUBUNGAN UDARA
DIREKTORAT ANGKUTAN UDARA
Gedung Karya Lt. 21
Jl. Medan Merdeka Barat No.8 - Jakarta 10110
Telepon / Fax : (021) 3506662

PRODUKSI ANGKUTAN UDARA NIAGA BERJADWAL LUAR NEGERI 2017 - 2021
PERUSAHAAN ANGKUTAN UDARA ASING
ASIANA AIRLINES

NO	DISCRIPTION	Unit	2017	2018	2019	2020	2021
1	Aircraft KM (000)	(000)	3.839	3.840	3.839	2.327	1.814
2	Aircraft Departure	number	730	730	730	444	358
3	Aircraft Hours	number	4940:43	4956:49	5177:32	2699:59	2568:05
4	Passenger Carried	number	175.808	173.853	176.655	55.568	30.839
5	Freight Carried	ton	6.000	5.777	5.189	4.025	4.144
6	Passenger KM	(000)	924.478	914.668	928.935	291.651	156.210
7	Available Seat KM	(000)	1.113.224	1.113.738	1.133.380	718.468	537.234
8	Passenger L/F (%)	(%)	83,05	82,13	81,96	40,59	29,08
9	Ton KM Performed				-		
	a. Passenger	(000)	78.581	77.747	77.719	23.332	13.100
	b. Freight	(000)	31.553	30.398	27.295	21.112	20.934
	c. Mail	(000)	-	-	-	-	-
	d. Total	(000)	110.134	108.145	105.014	44.444	34.034
10	Available Ton KM	(000)	173.686	173.766	183.272	128.318	100.032
11	Weight L/F (%)	(%)	63,41	62,24	57,30	34,64	34,02

* Sumber Data : Laporan Produksi Asiana Airlines

DIREKTORAT JENDERAL PERHUBUNGAN UDARA
DIREKTORAT ANGKUTAN UDARA
Gedung Karya Lt. 21
Jl. Medan Merdeka Barat No.8 - Jakarta 10110
Telepon / Fax : (021) 3506662

PRODUKSI ANGKUTAN UDARA NIAGA BERJADWAL LUAR NEGERI 2017 - 2021
PERUSAHAAN ANGKUTAN UDARA ASING
PHILIPPINE AIRASIA

NO	DISCRIPTION	Unit	2017	2018	2019	2020	2021
1	Aircraft KM (000)	(000)		3.393	1.946	584	-
2	Aircraft Departure	number		1.190	686	155	-
3	Aircraft Hours	number		4936:45	2858:20	645:55	0:00
4	Passenger Carried	number		149.446	104.106	20.608	-
5	Freight Carried	ton		-	-	-	-
6	Passenger KM	(000)		425.758	295.338	77.541	-
7	Available Seat KM	(000)		610.697	350.301	105.071	-
8	Passenger L/F (%)	(%)		69,72	84,31	73,80	-
9	Ton KM Performed				-		
	a. Passenger	(000)		38.318	26.580	6.979	-
	b. Freight	(000)		-	-	-	-
	c. Mail	(000)		-	-	-	-
	d. Total	(000)		38.318	26.580	6.979	-
10	Available Ton KM	(000)		56.320	32.306	9.690	-
11	Weight L/F (%)	(%)		68,04	82,28	72,02	-

* Sumber Data : Laporan Produksi Philippine Airlines

DIREKTORAT JENDERAL PERHUBUNGAN UDARA
DIREKTORAT ANGKUTAN UDARA
Gedung Karya Lt. 21
Jl. Medan Merdeka Barat No.8 - Jakarta 10110
Telepon / Fax : (021) 3506662

**PRODUKSI ANGKUTAN UDARA NIAGA BERJADWAL LUAR NEGERI 2017 - 2021
PERUSAHAAN ANGKUTAN UDARA ASING
AIR NIUGINI**

NO	DISCRIPTION	Unit	2017	2018	2019	2020	2021
1	Aircraft KM (000)	(000)	359	247	-	-	-
2	Aircraft Departure	number	102	74	-	-	-
3	Aircraft Hours	number	493:00	357:40	0:00	0:00	0:00
4	Passenger Carried	number	5.866	5.025	-	-	-
5	Freight Carried	ton	82	69	-	-	-
6	Passenger KM	(000)	20.673	16.679	-	-	-
7	Available Seat KM	(000)	43.277	31.173	-	-	-
8	Passenger L/F (%)	(%)	47,77	53,50	-	-	-
9	Ton KM Performed						
	a. Passenger	(000)	1.861	1.501	-	-	-
	b. Freight	(000)	290	229	-	-	-
	c. Mail	(000)	-	-	-	-	-
	d. Total	(000)	2.151	1.730	-	-	-
10	Available Ton KM	(000)	4.656	3.430	-	-	-
11	Weight L/F (%)	(%)	46,20	50,44	-	-	-

* *Sumber Data : Laporan Produksi Air Niugini
Air Nugini Berhenti Beroperasi sejak Oktober 2018*

DIREKTORAT JENDERAL PERHUBUNGAN UDARA
DIREKTORAT ANGKUTAN UDARA
Gedung Karya Lt. 21
Jl. Medan Merdeka Barat No.8 - Jakarta 10110
Telepon / Fax : (021) 3506662

**PRODUKSI ANGKUTAN UDARA NIAGA BERJADWAL LUAR NEGERI 2017 - 2021
PERUSAHAAN ANGKUTAN UDARA ASING
QANTAS AIRWAYS**

NO	DISCRIPTION	Unit	2017	2018	2019	2020	2021
1	Aircraft KM (000)	(000)	5.608	7.473	11.728	2.225	-
2	Aircraft Departure	number	1.130	1.547	2.442	462	-
3	Aircraft Hours	number	7494:12	9133:01	15532:49	2936:26	0:00
4	Passenger Carried	number	187.458	257.104	472.233	82.454	-
5	Freight Carried	ton	1.991	2.250	4.548	1.094	-
6	Passenger KM	(000)	948.791	1.266.691	2.300.237	402.468	-
7	Available Seat KM	(000)	1.153.174	1.460.032	2.634.001	523.825	-
8	Passenger L/F (%)	(%)	82,28	86,76	87,33	76,83	-
9	Ton KM Performed						
	a. Passenger	(000)	93.039	124.136	225.423	39.442	-
	b. Freight	(000)	10.975	12.301	23.637	5.639	-
	c. Mail	(000)	93	131	115	51	-
	d. Total	(000)	104.107	136.568	249.175	45.132	-
10	Available Ton KM	(000)	152.699	189.815	367.433	74.277	-
11	Weight L/F (%)	(%)	68,18	71,95	67,82	60,76	-

* Sumber Data : Laporan Produksi Qantas Airways

DIREKTORAT JENDERAL PERHUBUNGAN UDARA
DIREKTORAT ANGKUTAN UDARA
Gedung Karya Lt. 21
Jl. Medan Merdeka Barat No.8 - Jakarta 10110
Telepon / Fax : (021) 3506662

PRODUKSI ANGKUTAN UDARA NIAGA BERJADWAL LUAR NEGERI 2017 - 2021
PERUSAHAAN ANGKUTAN UDARA ASING
QATAR AIRWAYS

NO	DISCRIPTION	Unit	2017	2018	2019	2020	2021
1	Aircraft KM (000)	(000)	32.066	33.800	32.508	12.757	9.810
2	Aircraft Departure	number	4.090	4.452	4.408	1.763	1.418
3	Aircraft Hours	number	35883:31	39616:40	39243:15	15133:05	11344:00
4	Passenger Carried	number	950.120	952.637	1.102.955	283.996	194.624
5	Freight Carried	ton	23.140	29.821	27.348	15.316	15.994
6	Passenger KM	(000)	7.448.941	7.278.756	8.277.904	2.107.253	1.346.409
7	Available Seat KM	(000)	9.494.632	10.427.620	10.201.950	3.788.149	2.649.400
8	Passenger L/F (%)	(%)	78,45	69,80	81,14	55,63	50,82
9	Ton KM Performed						
	a. Passenger	(000)	633.160	618.694	703.622	179.117	114.445
	b. Freight	(000)	181.415	223.164	197.664	108.332	110.645
	c. Mail	(000)	1.226	11.370	11.651	3.821	538
	d. Total	(000)	815.801	853.228	912.937	291.270	225.628
10	Available Ton KM	(000)	1.548.856	1.774.770	1.754.379	645.850	419.557
11	Weight L/F (%)	(%)	52,67	48,08	52,04	45,10	53,78

* Sumber Data : Laporan Produksi Qatar Airways

DIREKTORAT JENDERAL PERHUBUNGAN UDARA
DIREKTORAT ANGKUTAN UDARA
Gedung Karya Lt. 21
Jl. Medan Merdeka Barat No.8 - Jakarta 10110
Telepon / Fax : (021) 3506662

PRODUKSI ANGKUTAN UDARA NIAGA BERJADWAL LUAR NEGERI 2017 - 2021
PERUSAHAAN ANGKUTAN UDARA ASING
THAI LION AIR

NO	DISCRIPTION	Unit	2017	2018	2019	2020	2021
1	Aircraft KM (000)	(000)	1.786	2.847	3.655	794	-
2	Aircraft Departure	number	728	1.230	1.575	343	-
3	Aircraft Hours	number	2274:52	4336:17	5536:40	1201:46	0:00
4	Passenger Carried	number	123.056	195.762	258.515	42.163	-
5	Freight Carried	ton	373	665	901	281	-
6	Passenger KM	(000)	301.833	453.189	601.063	97.607	-
7	Available Seat KM	(000)	370.393	568.745	779.898	165.965	-
8	Passenger L/F (%)	(%)	81,49	79,68	77,07	58,81	-
9	Ton KM Performed						
	a. Passenger	(000)	24.513	32.783	45.002	6.133	-
	b. Freight	(000)	915	1.540	2.088	649	-
	c. Mail	(000)	-	15	2	-	-
	d. Total	(000)	25.428	34.337	47.092	6.782	-
10	Available Ton KM	(000)	26.854	58.067	80.770	17.047	-
11	Weight L/F (%)	(%)	94,69	59,13	58,30	39,79	-

* Sumber Data : Laporan Produksi Thai Lion Air

DIREKTORAT JENDERAL PERHUBUNGAN UDARA
DIREKTORAT ANGKUTAN UDARA
Gedung Karya Lt. 21
Jl. Medan Merdeka Barat No.8 - Jakarta 10110
Telepon / Fax : (021) 3506662

PRODUKSI ANGKUTAN UDARA NIAGA BERJADWAL LUAR NEGERI 2017 - 2021
PERUSAHAAN ANGKUTAN UDARA ASING
SINGAPORE AIRLINES

NO	DISCRIPTION	Unit	2017	2018	2019	2020	2021
1	Aircraft KM (000)	(000)	11.885	11.288	11.229	3.396	2.102
2	Aircraft Departure	number	10.136	9.790	9.965	3.096	2.322
3	Aircraft Hours	number	10510:08	21515:40	17142:24	6190:40	4148:45
4	Passenger Carried	number	2.085.777	2.134.929	2.292.384	400.364	134.921
5	Freight Carried	ton	82.363	85.066	88.745	31.506	37.458
6	Passenger KM	(000)	2.464.134	2.506.245	2.649.951	475.563	117.560
7	Available Seat KM	(000)	3.243.484	3.203.364	3.241.708	897.810	452.406
8	Passenger L/F (%)	(%)	75,97	78,24	81,75	52,97	25,99
9	Ton KM Performed						
	a. Passenger	(000)	189.738	192.981	204.046	36.618	9.052
	b. Freight	(000)	79.673	82.338	85.721	31.087	35.176
	c. Mail	(000)	4.484	516	371	159	99
	d. Total	(000)	273.895	275.835	290.139	67.865	44.327
10	Available Ton KM	(000)	562.657	553.536	550.087	162.363	99.001
11	Weight L/F (%)	(%)	48,68	49,83	52,74	41,80	44,77

* Sumber Data : Laporan Produksi Singapore Airlines

DIREKTORAT JENDERAL PERHUBUNGAN UDARA
DIREKTORAT ANGKUTAN UDARA
Gedung Karya Lt. 21
Jl. Medan Merdeka Barat No.8 - Jakarta 10110
Telepon / Fax : (021) 3506662

PRODUKSI ANGKUTAN UDARA NIAGA BERJADWAL LUAR NEGERI 2017 - 2021
PERUSAHAAN ANGKUTAN UDARA ASING
SAUDI ARABIAN AIRLINES

NO	DISCRIPTION	Unit	2017	2018	2019	2020	2021
1	Aircraft KM (000)	(000)	16.580	21.432	25.881	7.355	1.743
2	Aircraft Departure	number	1.997	2.588	3.126	895	211
3	Aircraft Hours	number	16623:00	23942:50	28894:49	8278:48	1899:00
4	Passenger Carried	number	660.539	838.404	976.761	264.769	24.765
5	Freight Carried	ton	4.246	6.301	5.765	2.278	2.949
6	Passenger KM	(000)	5.474.710	6.932.244	8.079.228	2.180.851	204.559
7	Available Seat KM	(000)	6.814.462	8.860.120	10.799.184	3.094.050	719.801
8	Passenger L/F (%)	(%)	80,34	78,24	74,81	70,49	28,42
9	Ton KM Performed						
	a. Passenger	(000)	465.350	589.241	686.734	185.379	17.388
	b. Freight	(000)	35.250	52.177	47.640	18.736	24.359
	c. Mail	(000)	109	105	316	93	12
	d. Total	(000)	500.709	641.523	734.690	204.207	41.759
10	Available Ton KM	(000)	961.652	1.242.234	1.498.441	425.422	101.086
11	Weight L/F (%)	(%)	52,07	51,64	49,03	48,00	41,31

* Sumber Data : Laporan Produksi Saudi Arabian Airlines

DIREKTORAT JENDERAL PERHUBUNGAN UDARA
DIREKTORAT ANGKUTAN UDARA
Gedung Karya Lt. 21
Jl. Medan Merdeka Barat No.8 - Jakarta 10110
Telepon / Fax : (021) 3506662

PRODUKSI ANGKUTAN UDARA NIAGA BERJADWAL LUAR NEGERI 2017 - 2021
PERUSAHAAN ANGKUTAN UDARA ASING
THAI AIRWAYS

NO	DISCRIPTION	Unit	2017	2018	2019	2020	2021
1	Aircraft KM (000)	(000)	3.240	5.449	5.397	1.163	249
2	Aircraft Departure	number	1.264	2.157	2.126	456	107
3	Aircraft Hours	number	4270:00	7187:00	7092:00	1534:00	313:20
4	Passenger Carried	number	317.917	608.907	580.510	95.740	1.318
5	Freight Carried	ton	6.446	12.268	11.131	2.641	1.529
6	Passenger KM	(000)	830.959	1.594.683	1.502.627	247.699	3.063
7	Available Seat KM	(000)	989.741	1.690.483	1.724.473	376.001	69.979
8	Passenger L/F (%)	(%)	83,96	94,33	87,14	65,88	4,38
9	Ton KM Performed						
	a. Passenger	(000)	62.322	119.601	113.800	18.934	239
	b. Freight	(000)	15.368	29.443	26.602	6.445	3.554
	c. Mail	(000)	656	869	457	71	-
	d. Total	(000)	78.346	149.913	140.859	25.450	3.793
10	Available Ton KM	(000)	169.669	277.500	266.314	56.962	15.298
11	Weight L/F (%)	(%)	46,18	54,02	52,89	44,68	24,79

* Sumber Data : Laporan Produksi Thai Airways

DIREKTORAT JENDERAL PERHUBUNGAN UDARA
DIREKTORAT ANGKUTAN UDARA
Gedung Karya Lt. 21
Jl. Medan Merdeka Barat No.8 - Jakarta 10110
Telepon / Fax : (021) 3506662

**PRODUKSI ANGKUTAN UDARA NIAGA BERJADWAL LUAR NEGERI 2017 - 2021
PERUSAHAAN ANGKUTAN UDARA ASING
RAYA AIRWAYS**

NO	DISCRIPTION	Unit	2017	2018	2019	2020	2021
1	Aircraft KM (000)	(000)	277	295	520	543	548
2	Aircraft Departure	number	212	226	398	416	420
3	Aircraft Hours	number	424:00	452:00	732:00	832:00	840:00
4	Passenger Carried	number	-	-	-	-	-
5	Freight Carried	ton	2.268	2.559	3.790	6.941	9.306
6	Passenger KM	(000)	-	-	-	-	-
7	Available Seat KM	(000)	-	-	86	86	-
8	Passenger L/F (%)	(%)	-	-	-	-	-
9	Ton KM Performed						
	a. Passenger	(000)	-	-	-	-	-
	b. Freight	(000)	2.972	3.365	5.017	9.140	12.215
	c. Mail	(000)	-	-	-	-	-
	d. Total	(000)	2.972	3.365	5.017	9.140	12.215
10	Available Ton KM	(000)	7.749	12.820	21.724	24.230	24.126
11	Weight L/F (%)	(%)	38,35	26,25	23,10	37,72	50,63

* Sumber Data : Laporan Produksi Raya Airways

DIREKTORAT JENDERAL PERHUBUNGAN UDARA
DIREKTORAT ANGKUTAN UDARA
Gedung Karya Lt. 21
Jl. Medan Merdeka Barat No.8 - Jakarta 10110
Telepon / Fax : (021) 3506662

**PRODUKSI ANGKUTAN UDARA NIAGA BERJADWAL LUAR NEGERI 2017 - 2021
PERUSAHAAN ANGKUTAN UDARA ASING
TURKISH AIRLINES**

NO	DISCRIPTION	Unit	2017	2018	2019	2020	2021
1	Aircraft KM (000)	(000)	7.345	8.089	10.608	5.591	7.426
2	Aircraft Departure	number	720	793	1.036	546	728
3	Aircraft Hours	number	8640:00	8880:00	12788:00	6713:00	8736:00
4	Passenger Carried	number	225.082	237.042	314.553	123.809	115.624
5	Freight Carried	ton	9.228	9.649	9.583	4.492	9.632
6	Passenger KM	(000)	2.296.137	2.418.065	3.219.541	1.268.406	1.179.406
7	Available Seat KM	(000)	2.563.398	2.812.181	3.543.212	1.758.010	2.385.820
8	Passenger L/F (%)	(%)	89,57	85,99	90,87	72,15	49,43
9	Ton KM Performed				-		
	a. Passenger	(000)	218.133	222.462	298.847	114.782	107.712
	b. Freight	(000)	94.135	98.433	97.852	45.861	98.251
	c. Mail	(000)	616	1.707	5.778	3.437	647
	d. Total	(000)	312.884	322.602	402.477	164.080	206.610
10	Available Ton KM	(000)	477.424	518.343	651.852	323.667	422.110
11	Weight L/F (%)	(%)	65,54	62,24	61,74	50,69	48,95

* Sumber Data : Laporan Produksi Turkish Airlines

DIREKTORAT JENDERAL PERHUBUNGAN UDARA
DIREKTORAT ANGKUTAN UDARA
Gedung Karya Lt. 21
Jl. Medan Merdeka Barat No.8 - Jakarta 10110
Telepon / Fax : (021) 3506662

PRODUKSI ANGKUTAN UDARA NIAGA BERJADWAL LUAR NEGERI 2017 - 2021
PERUSAHAAN ANGKUTAN UDARA ASING
SCOOT TIGER AIRWAYS

NO	DISCRIPTION	Unit	2017	2018	2019	2020	2021
1	Aircraft KM (000)	(000)	5.353	7.327	7.756	1.626	964
2	Aircraft Departure	number	4.367	6.208	6.704	1.397	626
3	Aircraft Hours	number	9730:01	13173:02	13983:40	2915:05	1607:20
4	Passenger Carried	number	648.280	912.866	1.107.959	183.189	21.790
5	Freight Carried	ton	1.845	1.168	1.536	202	1.078
6	Passenger KM	(000)	801.827	1.110.718	1.333.043	220.172	31.178
7	Available Seat KM	(000)	956.382	1.311.130	1.524.522	336.331	174.100
8	Passenger L/F (%)	(%)	83,84	84,71	87,44	65,46	17,91
9	Ton KM Performed				-		
	a. Passenger	(000)	72.164	99.965	119.974	19.815	2.806
	b. Freight	(000)	1.945	1.237	1.624	249	1.563
	c. Mail	(000)	-	-	-	-	2
	d. Total	(000)	74.109	101.202	121.598	20.064	4.371
10	Available Ton KM	(000)	127.016	174.535	198.194	43.177	23.377
11	Weight L/F (%)	(%)	58,35	57,98	61,35	46,47	18,70

* Sumber Data : Laporan Produksi PT. Tiger Airlines

DIREKTORAT JENDERAL PERHUBUNGAN UDARA
DIREKTORAT ANGKUTAN UDARA
Gedung Karya Lt. 21
Jl. Medan Merdeka Barat No.8 - Jakarta 10110
Telepon / Fax : (021) 3506662

**PRODUKSI ANGKUTAN UDARA NIAGA BERJADWAL LUAR NEGERI 2017 - 2021
PERUSAHAAN ANGKUTAN UDARA ASING
SRILANKAN AIRLINES**

NO	DISCRIPTION	Unit	2017	2018	2019	2020	2021
1	Aircraft KM (000)	(000)	2.129	2.194	2.398	519	368
2	Aircraft Departure	number	648	668	730	158	112
3	Aircraft Hours	number	2695:30	3031:00	3284:00	711:00	504:00
4	Passenger Carried	number	116.185	137.565	124.642	24.579	12.232
5	Freight Carried	ton	1.900	2.368	762	184	1.249
6	Passenger KM	(000)	381.668	451.901	409.445	80.742	40.178
7	Available Seat KM	(000)	488.483	541.493	477.359	96.362	96.066
8	Passenger L/F (%)	(%)	78,13	83,45	85,77	83,79	41,82
9	Ton KM Performed				-		
	a. Passenger	(000)	27.480	32.537	29.480	5.813	2.893
	b. Freight	(000)	6.240	7.780	2.503	604	4.101
	c. Mail	(000)	-	-	-	-	-
	d. Total	(000)	33.721	40.317	31.983	6.417	6.994
10	Available Ton KM	(000)	72.770	80.824	61.395	11.750	14.165
11	Weight L/F (%)	(%)	46,34	49,88	52,09	54,61	49,38

* Sumber Data : Laporan Produksi Srilankan Airlines

DIREKTORAT JENDERAL PERHUBUNGAN UDARA
DIREKTORAT ANGKUTAN UDARA
Gedung Karya Lt. 21
Jl. Medan Merdeka Barat No.8 - Jakarta 10110
Telepon / Fax : (021) 3506662

PRODUKSI ANGKUTAN UDARA NIAGA BERJADWAL LUAR NEGERI 2017 - 2021
PERUSAHAAN ANGKUTAN UDARA ASING
AIR NEW ZEALAND

NO	DISCRIPTION	Unit	2017	2018	2019	2020	2021
1	Aircraft KM (000)	(000)		1.119	831	-	-
2	Aircraft Departure	number		166	122	-	-
3	Aircraft Hours	number		51	1241:20	0:00	0:00
4	Passenger Carried	number		42.815	32.821	-	-
5	Freight Carried	ton		683	310	-	-
6	Passenger KM	(000)		288.702	223.511	-	-
7	Available Seat KM	(000)		338.040	250.908	-	-
8	Passenger L/F (%)	(%)		85,40	89,08	-	-
9	Ton KM Performed				-		
	a. Passenger	(000)		25.983	17.881	-	-
	b. Freight	(000)		4.607	2.113	-	-
	c. Mail	(000)		-	-	-	-
	d. Total	(000)		30.590	19.994	-	-
10	Available Ton KM	(000)		40.296	29.910	-	-
11	Weight L/F (%)	(%)		75,91	66,85	-	-

* Sumber Data : Laporan Produksi Air New Zealand

DIREKTORAT JENDERAL PERHUBUNGAN UDARA
DIREKTORAT ANGKUTAN UDARA
Gedung Karya Lt. 21
Jl. Medan Merdeka Barat No.8 - Jakarta 10110
Telepon / Fax : (021) 3506662

PRODUKSI ANGKUTAN UDARA NIAGA BERJADWAL LUAR NEGERI 2017 - 2021
PERUSAHAAN ANGKUTAN UDARA ASING
PHILIPPINE AIRLINES

NO	DISCRIPTION	Unit	2017	2018	2019	2020	2021
1	Aircraft KM (000)	(000)	2.001	3.963	4.427	1.187	487
2	Aircraft Departure	number	699	1.452	1.618	433	176
3	Aircraft Hours	number	2873:45	6023:34	6856:40	1888:25	812:50
4	Passenger Carried	number	71.480	158.370	215.602	44.941	5.897
5	Freight Carried	ton	518	1.367	2.306	1.163	2.460
6	Passenger KM	(000)	204.688	431.758	589.367	123.100	16.446
7	Available Seat KM	(000)	334.970	635.966	799.625	234.770	145.742
8	Passenger L/F (%)	(%)	61,11	67,89	73,71	52,43	11,28
9	Ton KM Performed						
	a. Passenger	(000)	16.375	34.541	47.149	9.848	1.316
	b. Freight	(000)	1.499	3.774	6.388	3.192	6.775
	c. Mail	(000)	-	-	-	-	-
	d. Total	(000)	17.874	38.315	53.538	13.040	8.091
10	Available Ton KM	(000)	35.657	68.904	95.953	28.268	21.488
11	Weight L/F (%)	(%)	50,13	55,61	55,80	46,13	37,65

* Sumber Data : Laporan Produksi Philippine Airlines

DIREKTORAT JENDERAL PERHUBUNGAN UDARA
DIREKTORAT ANGKUTAN UDARA
Gedung Karya Lt. 21
Jl. Medan Merdeka Barat No.8 - Jakarta 10110
Telepon / Fax : (021) 3506662

**PRODUKSI ANGKUTAN UDARA NIAGA BERJADWAL LUAR NEGERI 2017 - 2021
PERUSAHAAN ANGKUTAN UDARA ASING
FIREFLY**

NO	DISCRIPTION	Unit	2017	2018	2019	2020	2021
1	Aircraft KM (000)	(000)		84	83	20	-
2	Aircraft Departure	number		418	414	98	-
3	Aircraft Hours	number		696:40	687:12	163:20	0:00
4	Passenger Carried	number		18.002	19.224	5.667	-
5	Freight Carried	ton		176	187	56	-
6	Passenger KM	(000)		3.600	3.845	1.133	-
7	Available Seat KM	(000)		6.019	5.962	1.411	-
8	Passenger L/F (%)	(%)		59,82	64,49	80,31	-
9	Ton KM Performed						
	a. Passenger	(000)		324	346	102	-
	b. Freight	(000)		35	37	11	-
	c. Mail	(000)		-	-	-	-
	d. Total	(000)		359	383	113	-
10	Available Ton KM	(000)		531	526	126	-
11	Weight L/F (%)	(%)		67,67	72,91	89,74	-

* Sumber Data : Laporan Produksi Firefly

DIREKTORAT JENDERAL PERHUBUNGAN UDARA
DIREKTORAT ANGKUTAN UDARA
Gedung Karya Lt. 21
Jl. Medan Merdeka Barat No.8 - Jakarta 10110
Telepon / Fax : (021) 3506662

PRODUKSI ANGKUTAN UDARA NIAGA BERJADWAL LUAR NEGERI 2017 - 2021
PERUSAHAAN ANGKUTAN UDARA ASING
VIRGIN AUSTRALIA

NO	DISCRIPTION	Unit	2017	2018	2019	2020	2021
1	Aircraft KM (000)	(000)	8.735	9.134	9.708	2.091	-
2	Aircraft Departure	number	1.989	2.104	2.306	473	-
3	Aircraft Hours	number	13059:50	13565:48	12462:18	3069:39	0:00
4	Passenger Carried	number	267.343	295.036	328.039	62.883	-
5	Freight Carried	ton	389	495	251	46	-
6	Passenger KM	(000)	1.193.323	1.297.165	1.404.628	281.199	-
7	Available Seat KM	(000)	1.537.348	1.607.665	1.708.645	367.938	-
8	Passenger L/F (%)	(%)	77,62	80,69	82,21	76,43	-
9	Ton KM Performed						
	a. Passenger	(000)	107.399	116.745	126.416	25.308	-
	b. Freight	(000)	1.772	2.251	1.134	209	-
	c. Mail	(000)	-	-	-	-	-
	d. Total	(000)	109.171	118.996	127.550	25.517	-
10	Available Ton KM	(000)	179.416	397.349	422.307	90.939	-
11	Weight L/F (%)	(%)	60,85	29,95	30,20	28,06	-

* Sumber Data : Laporan Produksi Virgin Australia

DIREKTORAT JENDERAL PERHUBUNGAN UDARA
DIREKTORAT ANGKUTAN UDARA
Gedung Karya Lt. 21
Jl. Medan Merdeka Barat No.8 - Jakarta 10110
Telepon / Fax : (021) 3506662

PRODUKSI ANGKUTAN UDARA NIAGA BERJADWAL LUAR NEGERI 2017 - 2021
PERUSAHAAN ANGKUTAN UDARA ASING
VIETNAM AIRLINES

NO	DISCRIPTION	Unit	2017	2018	2019	2020	2021
1	Aircraft KM (000)	(000)	1.351	1.385	1.602	519	453
2	Aircraft Departure	number	712	730	822	247	239
3	Aircraft Hours	number	1754:10	4792:45	2042:48	707:46	654:18
4	Passenger Carried	number	97.407	100.728	118.843	26.378	-
5	Freight Carried	ton	1.287	1.411	1.347	317	1.551
6	Passenger KM	(000)	184.781	191.081	231.211	55.875	-
7	Available Seat KM	(000)	248.522	254.805	294.696	96.104	88.720
8	Passenger L/F (%)	(%)	74,35	74,99	78,46	58,14	-
9	Ton KM Performed						
	a. Passenger	(000)	13.859	14.331	17.341	4.191	-
	b. Freight	(000)	2.441	2.676	2.555	618	2.943
	c. Mail	(000)	-	-	-	-	-
	d. Total	(000)	16.300	17.007	19.896	4.808	2.943
10	Available Ton KM	(000)	28.634	29.358	33.961	11.181	9.612
11	Weight L/F (%)	(%)	56,93	57,93	58,59	43,00	30,62

* Sumber Data : Laporan Produksi Vietnam Airlines

DIREKTORAT JENDERAL PERHUBUNGAN UDARA
DIREKTORAT ANGKUTAN UDARA
Gedung Karya Lt. 21
Jl. Medan Merdeka Barat No.8 - Jakarta 10110
Telepon / Fax : (021) 3506662

**PRODUKSI ANGKUTAN UDARA NIAGA BERJADWAL LUAR NEGERI 2017 - 2021
PERUSAHAAN ANGKUTAN UDARA ASING
OMAN AIR**

NO	DISCRIPTION	Unit	2017	2018	2019	2020	2021
1	Aircraft KM (000)	(000)	2.958	4.517	4.554	216	12
2	Aircraft Departure	number	478	730	736	150	2
3	Aircraft Hours	number	3744:20	5754.00	5671:20	1175:00	15:40
4	Passenger Carried	number	94.075	152.082	182.976	34.700	-
5	Freight Carried	ton	3.541	5.539	5.988	1.222	14
6	Passenger KM	(000)	582.136	941.083	1.132.255	49.204	-
7	Available Seat KM	(000)	759.342	1.175.213	1.313.292	60.703	3.577
8	Passenger L/F (%)	(%)	76,66	80,08	86,22	81,06	-
9	Ton KM Performed						
	a. Passenger	(000)	46.571	62.152	90.580	3.936	-
	b. Freight	(000)	21.913	34.273	37.053	1.682	88
	c. Mail	(000)	-	585	187	6	-
	d. Total	(000)	68.484	97.010	127.820	5.625	88
10	Available Ton KM	(000)	134.416	211.254	226.268	10.917	569
11	Weight L/F (%)	(%)	50,95	45,92	56,49	51,52	15,47

* Sumber Data : Laporan Produksi Oman Air

DIREKTORAT JENDERAL PERHUBUNGAN UDARA
DIREKTORAT ANGKUTAN UDARA
Gedung Karya Lt. 21
Jl. Medan Merdeka Barat No.8 - Jakarta 10110
Telepon / Fax : (021) 3506662

**PRODUKSI ANGKUTAN UDARA NIAGA BERJADWAL LUAR NEGERI 2017 - 2021
PERUSAHAAN ANGKUTAN UDARA ASING
MASWING**

NO	DISCRIPTION	Unit	2017	2018	2019	2020	2021
1	Aircraft KM (000)	(000)	40	40	40	10	-
2	Aircraft Departure	number	312	314	314	76	-
3	Aircraft Hours	number	208:00	209:20	209:20	50:40	0:00
4	Passenger Carried	number	15.916	13.565	11.165	2.151	-
5	Freight Carried	ton	-	-	-	-	-
6	Passenger KM	(000)	2.037	1.736	1.429	275	-
7	Available Seat KM	(000)	2.716	2.733	2.733	662	-
8	Passenger L/F (%)	(%)	75,00	63,52	52,29	41,62	-
9	Ton KM Performed						
	a. Passenger	(000)	143	124	102	19	-
	b. Freight	(000)	-	-	-	-	-
	c. Mail	(000)	-	-	-	-	-
	d. Total	(000)	143	124	102	19	-
10	Available Ton KM	(000)	260	261	261	63	-
11	Weight L/F (%)	(%)	55,00	47,51	39,20	30,48	-

* Sumber Data : Laporan Produksi Maswing

DIREKTORAT JENDERAL PERHUBUNGAN UDARA
DIREKTORAT ANGKUTAN UDARA
Gedung Karya Lt. 21
Jl. Medan Merdeka Barat No.8 - Jakarta 10110
Telepon / Fax : (021) 3506662

PRODUKSI ANGKUTAN UDARA NIAGA BERJADWAL LUAR NEGERI 2017 - 2021
PERUSAHAAN ANGKUTAN UDARA ASING
VIETJET AIR

NO	DISCRIPTION	Unit	2017	2018	2019	2020	2021
1	Aircraft KM (000)	(000)			551	411	-
2	Aircraft Departure	number			342	224	-
3	Aircraft Hours	number			1445:19	1028:02	0:00
4	Passenger Carried	number			57.748	30.237	-
5	Freight Carried	ton			172	85	-
6	Passenger KM	(000)			93.035	54.159	-
7	Available Seat KM	(000)			109.738	85.424	-
8	Passenger L/F (%)	(%)			84,78	63,40	-
9	Ton KM Performed						
	a. Passenger	(000)			7.443	4.333	-
	b. Freight	(000)			281	137	-
	c. Mail	(000)			-	-	-
	d. Total	(000)			7.723	4.470	-
10	Available Ton KM	(000)			24.888	18.987	-
11	Weight L/F (%)	(%)			31,03	23,54	-

* Sumber Data : Laporan Produksi VietJet Air

DIREKTORAT JENDERAL PERHUBUNGAN UDARA
DIREKTORAT ANGKUTAN UDARA
Gedung Karya Lt. 21
Jl. Medan Merdeka Barat No.8 - Jakarta 10110
Telepon / Fax : (021) 3506662

**PRODUKSI ANGKUTAN UDARA NIAGA BERJADWAL LUAR NEGERI 2017 - 2021
PERUSAHAAN ANGKUTAN UDARA ASING
FLYNAS**

NO	DISCRIPTION	Unit	2017	2018	2019	2020	2021
1	Aircraft KM (000)	(000)			444	227	-
2	Aircraft Departure	number			53	28	-
3	Aircraft Hours	number			9306:21	282:20	0:00
4	Passenger Carried	number			17.037	9.132	-
5	Freight Carried	ton			-	-	-
6	Passenger KM	(000)			142.726	73.877	-
7	Available Seat KM	(000)			222.558	113.722	-
8	Passenger L/F (%)	(%)			64,13	64,96	-
9	Ton KM Performed						
	a. Passenger	(000)			12.845	6.577	-
	b. Freight	(000)			-	-	-
	c. Mail	(000)			-	-	-
	d. Total	(000)			12.845	6.577	-
10	Available Ton KM	(000)			26.654	13.619	-
11	Weight L/F (%)	(%)			48,19	48,29	-

* Sumber Data : Laporan Produksi Flynas

DIREKTORAT JENDERAL PERHUBUNGAN UDARA
DIREKTORAT ANGKUTAN UDARA
Gedung Karya Lt. 21
Jl. Medan Merdeka Barat No.8 - Jakarta 10110
Telepon / Fax : (021) 3506662

**PRODUKSI ANGKUTAN UDARA NIAGA BERJADWAL LUAR NEGERI 2017 - 2021
PERUSAHAAN ANGKUTAN UDARA ASING
SHENZHEN AIRLINES**

NO	DISCRIPTION	Unit	2017	2018	2019	2020	2021
1	Aircraft KM (000)	(000)			784	812	177
2	Aircraft Departure	number			238	248	54
3	Aircraft Hours	number			43:45	1333:00	290:15
4	Passenger Carried	number			29.186	10	-
5	Freight Carried	ton			330	3.446	1.114
6	Passenger KM	(000)			96.168	33	-
7	Available Seat KM	(000)			127.826	39.479	-
8	Passenger L/F (%)	(%)			75,23	0,08	
9	Ton KM Performed						
	a. Passenger	(000)			8.174	-	-
	b. Freight	(000)			1.086	11.289	3.650
	c. Mail	(000)			-	-	-
	d. Total	(000)			9.260	11.289	3.650
10	Available Ton KM	(000)			14.490	36.398	7.925
11	Weight L/F (%)	(%)			63,91	31,02	46,06

* Sumber Data : Laporan Produksi Shenzhen Airlines

DIREKTORAT JENDERAL PERHUBUNGAN UDARA
DIREKTORAT ANGKUTAN UDARA
Gedung Karya Lt. 21
Jl. Medan Merdeka Barat No.8 - Jakarta 10110
Telepon / Fax : (021) 3506662

**PRODUKSI ANGKUTAN UDARA NIAGA BERJADWAL LUAR NEGERI 2017 - 2021
PERUSAHAAN ANGKUTAN UDARA ASING
UZBEKISTAN AIRWAYS**

NO	DISCRIPTION	Unit	2017	2018	2019	2020	2021
1	Aircraft KM (000)	(000)			624	247	-
2	Aircraft Departure	number			96	38	-
3	Aircraft Hours	number			152:40	304:40	0:00
4	Passenger Carried	number			3.224	3.139	-
5	Freight Carried	ton			13	6	-
6	Passenger KM	(000)			20.953	20.400	-
7	Available Seat KM	(000)			154.000	60.753	-
8	Passenger L/F (%)	(%)			13,61	33,58	-
9	Ton KM Performed						
	a. Passenger	(000)			1.781	1.734	-
	b. Freight	(000)			87	40	-
	c. Mail	(000)			-	0	-
	d. Total	(000)			1.868	1.774	-
10	Available Ton KM	(000)			114.732	15.559	-
11	Weight L/F (%)	(%)			1,63	11,40	-

* Sumber Data : Laporan Produksi Uzbekistan Airways

DIREKTORAT JENDERAL PERHUBUNGAN UDARA
DIREKTORAT ANGKUTAN UDARA
Gedung Karya Lt. 21
Jl. Medan Merdeka Barat No.8 - Jakarta 10110
Telepon / Fax : (021) 3506662

**TOTAL PRODUKSI ANGKUTAN UDARA NIAGA BERJADWAL DALAM NEGERI
TAHUN 2017 - 2021**

NO	DISCRIPTION	Unit	2017	2018	2019	2020	2021
1	Aircraft KM (000)	(000)	618.771	672.614	578.202	326.586	322.506
2	Aircraft Departure	number	829.615	875.017	729.446	402.473	340.848
3	Aircraft Hours	number	1231134:47	1281718:48	1055774:31	597704:32	548390:11
4	Passenger Carried	number	96.890.664	101.961.268	79.466.559	35.393.966	33.364.983
5	Freight Carried	ton	587.017	651.184	577.806	430.753	419.513
6	Passenger KM	(000)	78.998.328	86.200.029	70.233.670	31.666.996	34.827.461
7	Available Seat KM	(000)	101.861.213	109.811.847	93.977.386	54.106.971	54.314.780
8	Passenger L/F (%)	(%)	77,55	78,50	74,73	58,53	64,12
9	Ton KM Performed						
	a. Passenger	(000)	6.421.150	7.198.669	5.781.941	2.545.545	2.851.207
	b. Freight	(000)	517.339	582.737	542.321	393.731	469.260
	c. Mail	(000)	12.650	12.661	15.747	10.083	6.098
	d. Total	(000)	6.951.139	7.794.067	6.340.009	2.949.359	3.326.565
10	Available Ton KM	(000)	11.192.329	12.125.507	10.320.674	6.058.004	6.408.062
11	Weight L/F (%)	(%)	62,11	64,28	61,43	48,69	51,91

Pertumbuhan Penumpang

8,40%

5,23%

-22,06%

-55,46%

-5,73%

Pertumbuhan Kargo

-2,87%

10,93%

-11,27%

-25,45%

-2,61%

* Sumber Data : Laporan Produksi Angkutan Udara dalam Aplikasi Pemetaan
(Badan Usaha Angkutan Udara Niaga Nasional Berjadwal)

DIREKTORAT JENDERAL PERHUBUNGAN UDARA
DIREKTORAT ANGKUTAN UDARA
Gedung Karya Lt. 21
Jl. Medan Merdeka Barat No.8 - Jakarta 10110
Telepon / Fax : (021) 3506662

**TOTAL PRODUKSI ANGKUTAN UDARA NIAGA BERJADWAL LUAR NEGERI
TAHUN 2017 - 2021**

NO	DISCRIPTION	Unit	2017	2018	2019	2020	2021
1	Aircraft KM (000)	(000)	502.323	587.335	576.372	173.660	95.574
2	Aircraft Departure	number	199.530	231.342	226.870	61.343	26.704
3	Aircraft Hours	number	781071:15	1263327:38	1154260:43	241929:05	132141:23
4	Passenger Carried	number	31.953.301	36.606.485	37.291.525	7.189.587	1.397.380
5	Freight Carried	ton	528.618	560.028	516.629	324.443	383.694
6	Passenger KM	(000)	96.038.229	110.518.834	112.429.700	24.678.245	7.037.114
7	Available Seat KM	(000)	127.737.426	147.476.079	143.906.558	43.526.743	23.497.450
8	Passenger L/F (%)	(%)	75,18	74,94	78,13	56,70	29,95
9	Ton KM Performed						
	a. Passenger	(000)	8.605.207	9.757.997	9.930.339	2.171.802	596.042
	b. Freight	(000)	1.966.406	2.082.414	1.913.970	1.205.912	1.522.965
	c. Mail	(000)	63.067	107.167	87.102	35.573	23.928
	d. Total	(000)	10.634.680	11.947.578	11.931.411	3.413.287	2.142.935
10	Available Ton KM	(000)	19.354.870	22.088.900	21.926.674	7.068.259	5.330.161
11	Weight L/F (%)	(%)	54,95	54,09	54,42	48,29	40,20

Pertumbuhan Penumpang	16,36%	14,56%	2,62%	-80,72%	-80,56%
Pertumbuhan Kargo	14,83%	5,94%	-7,75%	-37,20%	18,26%

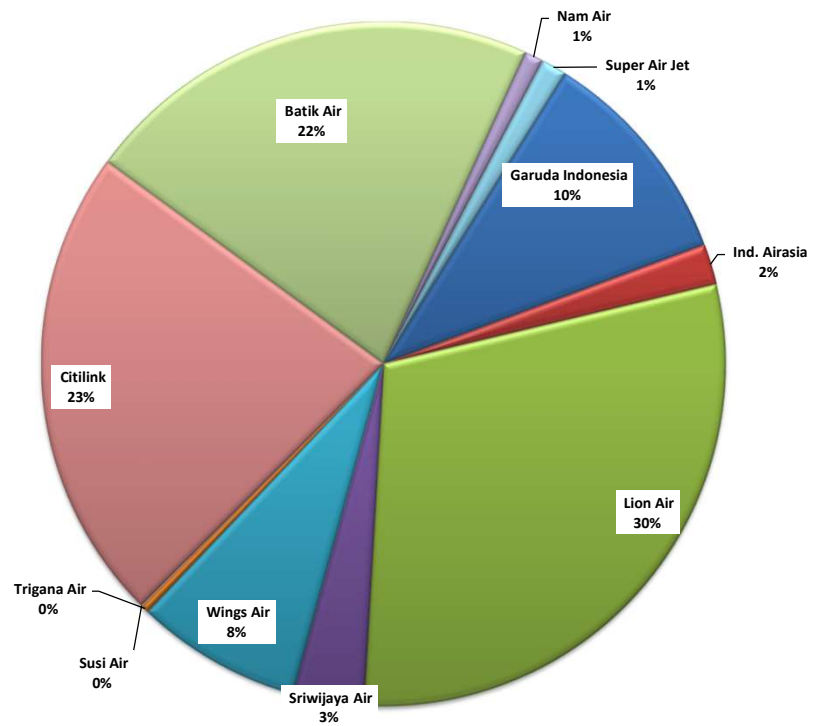
* Sumber Data : Laporan Produksi Angkutan Udara dalam Aplikasi Pemetaan
(Badan Usaha Angkutan Udara Nasional Niaga Berjadwal)

**TABEL MARKET SHARE PENUMPANG ANGKUTAN UDARA DALAM NEGERI
BERDASARKAN BADAN USAHA ANGKUTAN UDARA NIAGA NASIONAL
TAHUN 2017 - 2021**

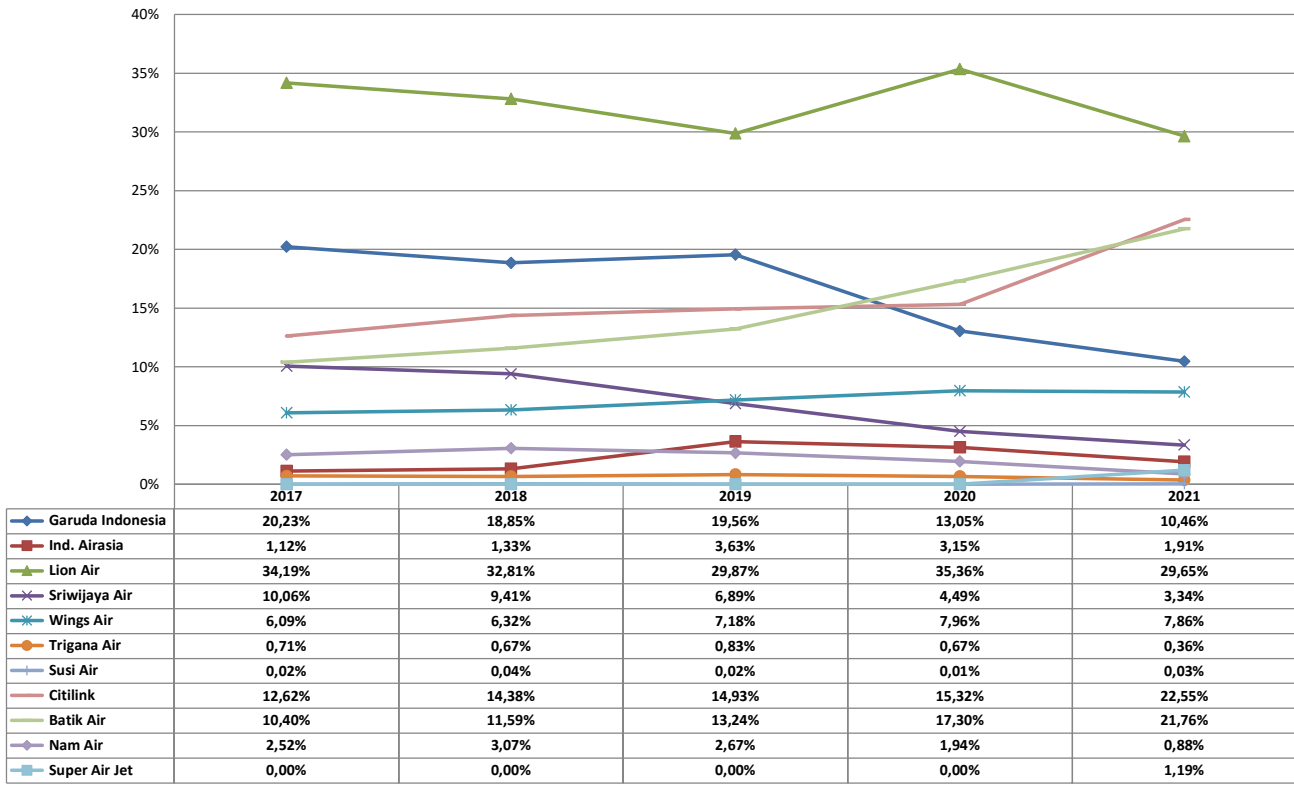
NO	OPERATOR										
		2017	MARKET SHARE	2018	MARKET SHARE	2019	MARKET SHARE	2020	MARKET SHARE	2021	MARKET SHARE
1	PT. GARUDA INDONESIA	19.601.133	20,23%	19.216.605	18,85%	15.542.662	19,56%	4.619.487	13,05%	3.490.812	10,46%
2	PT. INDONESIA AIRASIA	1.087.946	1,12%	1.357.853	1,33%	2.887.581	3,63%	1.113.480	3,15%	637.453	1,91%
3	PT. LION AIR	33.131.053	34,19%	33.456.657	32,81%	23.737.227	29,87%	12.516.590	35,36%	9.893.130	29,65%
4	PT. SRIWIJAYA AIR	9.745.162	10,06%	9.594.888	9,41%	5.473.880	6,89%	1.590.429	4,49%	1.115.978	3,34%
5	PT. TRAVEL EXPRESS AVIATION SERVICES	461.499	0,48%	388.456	0,38%	341.676	0,43%	65.912	0,19%	-	0,00%
6	PT. WINGS ABADI AIRLINES	5.896.727	6,09%	6.447.383	6,32%	5.709.457	7,18%	2.816.896	7,96%	2.621.559	7,86%
7	PT. TRIGANA AIR SERVICE	686.641	0,71%	685.373	0,67%	661.364	0,83%	236.951	0,67%	120.737	0,36%
8	PT. KALSTAR AVIATIONS	455.942	0,47%	-	0,00%	-	0,00%	-	0,00%	-	0,00%
9	PT. TRANSNUSA AVIATION MANDIRI	25.126	0,03%	331.781	0,33%	599.781	0,75%	197.524	0,56%	-	0,00%
10	PT. ASI PUJIASTUTI	19.058	0,02%	41.260	0,04%	15.661	0,02%	3.740	0,01%	9.463	0,03%
11	PT. CITILINK INDONESIA	12.229.188	12,62%	14.658.903	14,38%	11.860.912	14,93%	5.421.720	15,32%	7.524.408	22,55%
12	PT. BATIK AIR	10.079.902	10,40%	11.820.793	11,59%	10.518.452	13,24%	6.123.017	17,30%	7.260.547	21,76%
13	PT. NAM AIR	2.437.318	2,52%	3.130.369	3,07%	2.117.906	2,67%	688.220	1,94%	292.413	0,88%
14	PT. INDONESIA AIRASIA EXTRA	1.033.969	1,07%	830.947	0,81%	-	0,00%	-	0,00%	-	0,00%
15	PT. SUPER AIR JET	-	0,00%	-	0,00%	-	0,00%	-	0,00%	398.483	1,19%
T O T A L		96.890.664	100,00%	101.961.268	100,00%	79.466.559	100,00%	35.393.966	100,00%	33.364.983	100,00%

* Sumber Data : Laporan Produksi Angkutan Udara dalam Aplikasi Pemetaan
(Badan Usaha Angkutan Udara Niaga Nasional Berjadwal)

MARKET SHARE PENUMPANG ANGKUTAN UDARA DALAM NEGERI TAHUN 2021



**PERTUMBUHAN MARKET SHARE PENUMPANG
ANGKUTAN UDARA DALAM NEGERI
TAHUN 2017-2021**

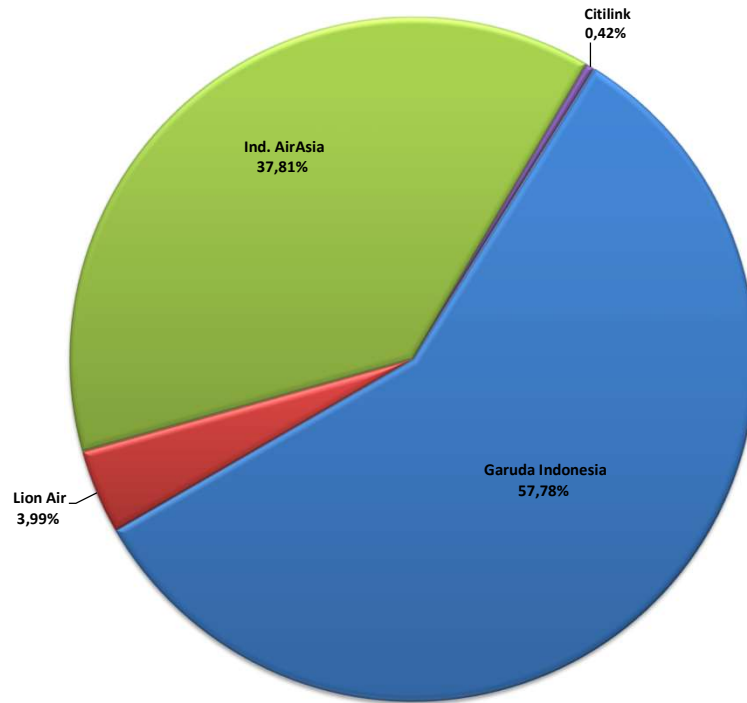


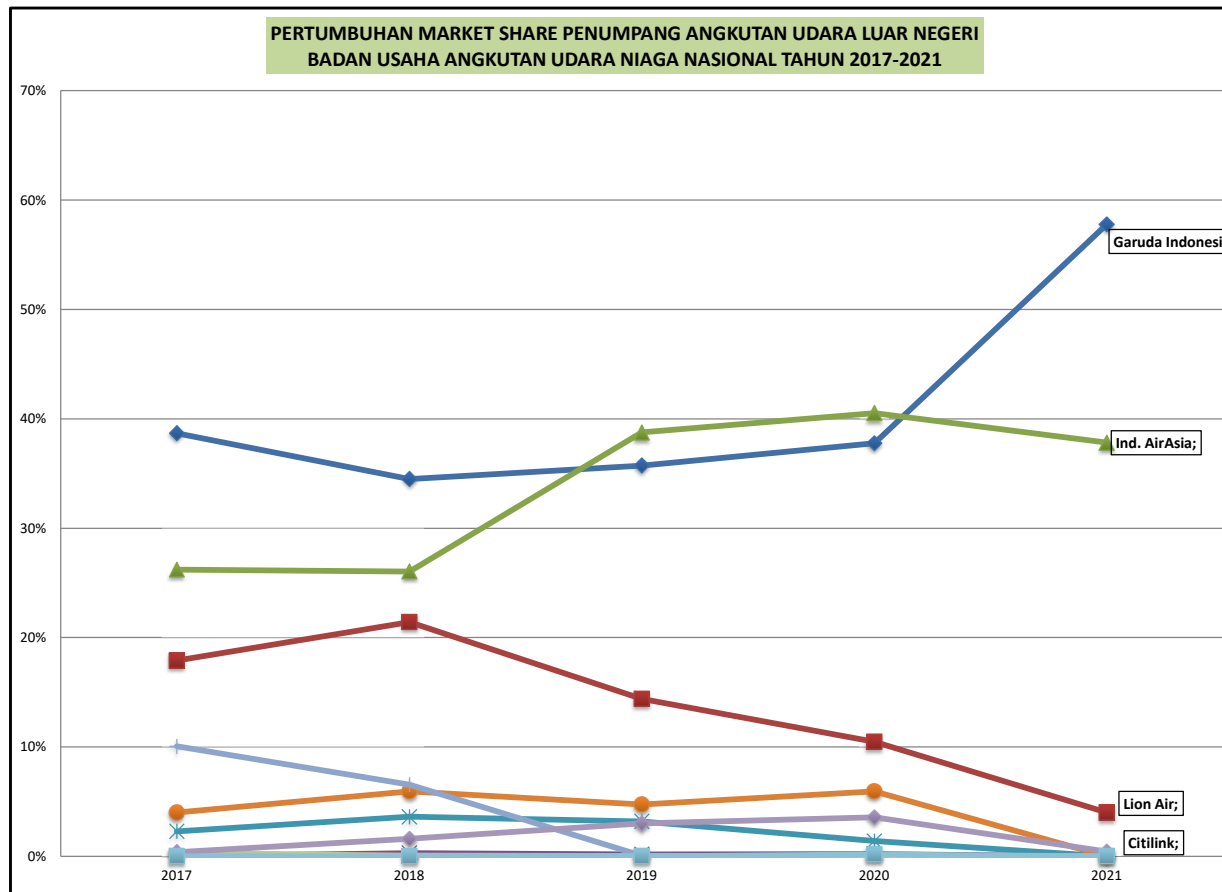
**MARKET SHARE PENUMPANG ANGKUTAN UDARA LUAR NEGERI
BERDASARKAN BADAN USAHA ANGKUTAN UDARA NIAGA NASIONAL
TAHUN 2017 - 2021**

NO	OPERATOR										
		2017	MARKET SHARE	2018	MARKET SHARE	2019	MARKET SHARE	2020	MARKET SHARE	2021	MARKET SHARE
1	PT. GARUDA INDONESIA	4.833.194	38,68%	4.752.424	34,49%	4.337.661	35,73%	772.568	37,76%	106.806	57,78%
2	PT. LION AIR	2.234.970	17,89%	2.950.920	21,41%	1.747.411	14,39%	214.095	10,46%	7.371	3,99%
3	PT. INDONESIA AIRASIA	3.273.758	26,20%	3.588.754	26,04%	4.704.283	38,75%	828.992	40,52%	69.893	37,81%
4	PT. WINGS ABADI AIRLINES	-	0,00%	38.839	0,28%	20.107	0,17%	3.970	0,19%	-	0,00%
5	PT. SRIWIJAYA AIR	283.936	2,27%	498.057	3,61%	386.867	3,19%	28.283	1,38%	-	0,00%
6	PT. BATIK AIR	499.012	3,99%	817.129	5,93%	573.478	4,72%	121.485	5,94%	-	0,00%
7	PT. INDONESIA AIRASIA EXTRA	1.256.037	10,05%	902.141	6,55%	6.158	0,05%	-	0,00%	-	0,00%
8	PT. NAM AIR	25.622	0,21%	10.945	0,08%	756	0,01%	-	0,00%	-	0,00%
9	PT. TRAVEL EXPRESS AVIATION SERVICES	42.327	0,34%	689	0,00%	-	0,00%	-	0,00%	-	0,00%
10	PT. CITILINK INDONESIA	45.586	0,36%	220.299	1,60%	362.867	2,99%	72.959	3,57%	778	0,42%
11	PT. TRANSNUSA AVIATION MANDIRI	-	0,00%	-	0,00%	-	0,00%	3.499	0,17%	-	0,00%
	TOTAL	12.494.442	100%	13.780.197	100%	12.139.588	100%	2.045.851	1,00	184.848	100%

* Sumber Data : Laporan Produksi Angkutan Udara dalam Aplikasi Pemetaan
(Badan Usaha Angkutan Udara Nasional Niaga Berjadwal)

**MARKET SHARE PENUMPANG ANGKUTAN UDARA LUAR NEGERI BUAU NASIONAL
TAHUN 2021**



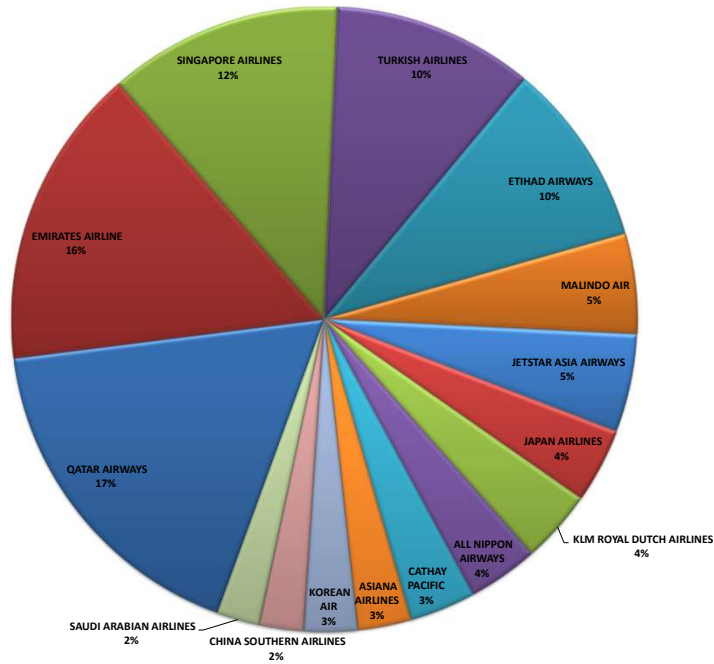


**MARKET SHARE PENUMPANG ANGKUTAN UDARA LUAR NEGERI
PERUSAHAAN ANGKUTAN UDARA ASING
TAHUN 2017 - 2021**

No	AIRLINE	2017	MARKET SHARE	2018	MARKET SHARE	2019	MARKET SHARE	2020	MARKET SHARE	2021	MARKET SHARE
1	JETSTAR ASIA AIRWAYS	852.132	4,38%	927.422	4,06%	1.012.456	4,03%	193.574	3,76%	56.548	4,66%
2	CEBU PASIFIC	128.035	0,66%	154.085	0,68%	220.094	0,88%	39.532	0,77%	41	0,00%
3	K-MILE AIR	-	0,00%	-	0,00%	-	0,00%	-	0,00%	-	0,00%
4	AIRASIA BERHARD	2.713.612	13,95%	3.030.400	13,28%	3.143.865	12,50%	574.526	11,17%	4.594	0,38%
5	ROYAL BRUNEI AIRLINES	160.509	0,82%	166.949	0,73%	183.258	0,73%	34.371	0,67%	2.582	0,21%
6	EVA AIR	176.019	0,90%	169.070	0,74%	190.384	0,76%	69.866	1,36%	5.236	0,43%
7	AIR CHINA	42.650	0,22%	76.589	0,34%	57.900	0,23%	7.143	0,14%	-	0,00%
8	CHINA AIRLINES	1.007.253	5,18%	972.918	4,26%	893.582	3,55%	153.164	2,98%	16.957	1,40%
9	CATHAY PACIFIC	978.178	5,03%	999.926	4,38%	1.068.429	4,25%	165.170	3,21%	38.036	3,14%
10	CHINA SOUTHERN AIRLINES	328.020	1,69%	384.422	1,68%	629.449	2,50%	65.297	1,27%	25.553	2,11%
11	AIRASIA X BERHAD	83.503	0,43%	209.294	0,92%	219.157	0,87%	52.811	1,03%	-	0,00%
12	EMIRATES AIRLINE	958.881	4,93%	1.038.151	4,55%	920.725	3,66%	262.853	5,11%	173.989	14,35%
13	ETHIOPIAN AIRLINES	-	0,00%	7.070	0,03%	21.478	0,09%	7.163	0,14%	5.658	0,47%
14	ETIHAD AIRWAYS	325.406	1,67%	322.501	1,41%	352.519	1,40%	91.340	1,78%	106.389	8,77%
15	THAI AIRASIA	113.112	0,58%	210.215	0,92%	202.435	0,80%	31.773	0,62%	-	0,00%
16	ROSSIYA AIRLINES	-	0,00%	12.618	0,06%	79.195	0,31%	35.548	0,69%	-	0,00%
17	FEDERAL EXPRESS	-	0,00%	-	0,00%	-	0,00%	-	0,00%	-	0,00%
18	HONG KONG AIRLINES	283.511	1,46%	252.722	1,11%	287.556	1,14%	34.122	0,66%	-	0,00%
19	JAPAN AIRLINES	228.368	1,17%	215.747	0,95%	235.680	0,94%	62.182	1,21%	43.058	3,55%
20	JETSTAR AIRWAYS	1.399.421	7,19%	1.592.781	6,98%	1.648.025	6,55%	490.380	9,53%	-	0,00%
21	DRAGON AIR	42.772	0,22%	44.787	0,20%	61.817	0,25%	-	0,00%	-	0,00%
22	KOREAN AIR	368.186	1,89%	352.976	1,55%	414.408	1,65%	91.441	1,78%	30.699	2,53%
23	KOREAN AIR CARGO	-	0,00%	-	0,00%	-	0,00%	-	0,00%	-	0,00%
24	KLM ROYAL DUTCH AIRLINES	473.557	2,43%	471.301	2,06%	492.605	1,96%	92.713	1,80%	41.974	3,46%
25	XIAMEN AIRLINES	151.758	0,78%	268.742	1,18%	227.147	0,90%	21.696	0,42%	8.873	0,73%
26	MALAYSIA AIRLINES	589.122	3,03%	1.287.980	5,64%	1.471.060	5,85%	255.809	4,97%	9.626	0,79%
27	SILK AIR	516.633	2,66%	736.936	3,23%	830.110	3,30%	132.531	2,58%	1.973	0,16%
28	CHINA EASTERN AIRLINES	332.168	1,71%	326.651	1,43%	292.201	1,16%	34.801	0,68%	-	0,00%
29	ALL NIPPON AIRWAYS	299.547	1,54%	367.059	1,61%	396.552	1,58%	103.170	2,01%	40.769	3,36%
30	MALINDO AIR	864.197	4,44%	842.838	3,69%	1.072.712	4,26%	244.283	4,75%	57.967	4,78%
31	ASIANA AIRLINES	175.808	0,90%	173.853	0,76%	176.655	0,70%	55.568	1,08%	30.839	2,54%
32	PHILIPPINE AIRASIA	-	0,00%	149.446	0,65%	104.106	0,41%	20.608	0,40%	-	0,00%
33	AIR NIUGINI	5.866	0,03%	5.025	0,02%	-	0,00%	-	0,00%	-	0,00%
34	QANTAS AIRWAYS	187.458	0,96%	257.104	1,13%	472.233	1,88%	82.454	1,60%	-	0,00%
35	QATAR AIRWAYS	950.120	4,88%	952.637	4,17%	1.102.955	4,39%	283.996	5,52%	194.624	16,05%
36	THAI LION AIR	123.056	0,63%	195.762	0,86%	258.515	1,03%	42.163	0,82%	-	0,00%
37	SINGAPORE AIRLINES	2.085.777	10,72%	2.134.929	9,35%	2.292.384	9,11%	400.364	7,78%	134.921	11,13%
38	SAUDI ARABIAN AIRLINES	660.539	3,39%	838.404	3,67%	976.761	3,88%	264.769	5,15%	24.765	2,04%
39	THAI AIRWAYS	317.917	1,63%	608.907	2,67%	580.510	2,31%	95.740	1,86%	1.318	0,11%
40	RAYA AIRWAYS	-	0,00%	-	0,00%	-	0,00%	-	0,00%	-	0,00%
41	TURKISH AIRLINES	225.082	1,16%	237.042	1,04%	314.553	1,25%	123.809	2,41%	115.624	9,54%
42	TIGER AIRWAYS	648.280	3,33%	912.866	4,00%	1.107.959	4,41%	183.189	3,56%	21.790	1,80%
43	SRLANKAN AIRLINES	116.185	0,60%	137.565	0,60%	124.642	0,50%	24.579	0,48%	12.232	1,01%
44	VIRGIN AUSTRALIA	267.343	1,37%	295.036	1,29%	328.039	1,30%	62.883	1,22%	-	0,00%
45	AIR NEW ZEALAND	-	0,00%	42.815	0,19%	32.821	0,13%	-	0,00%	-	0,00%
46	PHILIPPINE AIRLINES	71.480	0,37%	158.370	0,69%	215.602	0,86%	44.941	0,87%	5.897	0,49%
47	FIREFLY	-	0,00%	18.002	0,08%	19.224	0,08%	5.667	0,11%	-	0,00%
48	VIETNAM AIRLINES	97.407	0,50%	100.728	0,44%	118.843	0,47%	26.378	0,51%	-	0,00%
49	OMAN AIR	94.075	0,48%	152.082	0,67%	182.976	0,73%	34.700	0,67%	-	0,00%
50	MASWING	15.916	0,08%	13.565	0,06%	11.165	0,04%	2.151	0,04%	-	0,00%
51	VIETJET AIR	-	0,00%	-	0,00%	57.748	0,23%	30.237	0,59%	-	0,00%
52	FLYNAS	-	0,00%	-	0,00%	17.037	0,07%	9.132	0,18%	-	0,00%
53	SHENZHEN AIRLINES	-	0,00%	-	0,00%	29.186	0,12%	10	0,00%	-	0,00%
54	UZBEKISTAN AIRWAYS	-	0,00%	-	0,00%	3.224	0,01%	3.139	0,06%	-	0,00%
TOTAL		19.458.859	100%	22.826.288	100%	25.151.937	100%	5.143.736	100%	1.212.532	100%

Sumber Data : Laporan Produksi Angkutan Udara dalam Aplikasi Pemetaan
(Perusahaan Angkutan Udara Asing)

**MARKET SHARE PENUMPANG
15 (LIMA BELAS) ANGKUTAN UDARA NIAGA BERJADWAL LUAR NEGERI
PERUSAHAAN ANGKUTAN UDARA ASING TAHUN 2021
BERDASARKAN JUMLAH PENUMPANG**





Statistik Per Rute Penumpang Angkutan Udara

**JUMLAH PENUMPANG PER RUTE ANGKUTAN UDARA NIAGA BERJADWAL DALAM NEGERI
BULAN JANUARI S.D DESEMBER TAHUN 2021**

NO	RUTE (PP)	Jan-21	Feb-21	Mar-21	Apr-21	Mei-21	Jun-21	Jul-21	Agu-21	Sep-21	Okt-21	Nov-21	Des-21	TOTAL 2021	TOTAL 2020	TOTAL 2019
1	Jakarta (CGK) - Denpasar (DPS)	107.991	76.081	129.566	145.001	134.284	224.916	48.418	57.157	132.029	261.814	312.199	373.333	2.002.789	1.549.163	4.384.437
2	Jakarta (CGK) - Makassar (UPG)	132.428	117.623	158.762	156.018	124.032	181.164	66.758	88.453	136.606	185.092	206.239	197.107	1.750.282	1.579.052	2.886.112
3	Jakarta (CGK) - Medan (KNO)	167.440	110.650	138.147	140.087	133.816	174.006	59.480	75.485	109.426	160.101	202.457	264.694	1.735.789	1.544.801	2.646.246
4	Jakarta (CGK) - Surabaya (SUB)	96.750	81.057	112.994	126.968	108.625	139.563	35.913	58.657	92.568	132.295	157.680	180.349	1.323.419	1.547.687	3.881.026
5	Makassar (UPG) - Surabaya (SUB)	71.064	57.461	70.670	89.711	83.084	115.223	31.721	39.539	55.130	81.187	91.060	82.935	868.785	775.928	1.197.422
6	Jakarta (CGK) - Pontianak (PNK)	57.571	48.480	69.529	68.766	56.976	71.569	32.344	51.846	55.370	81.584	95.875	118.917	808.827	894.422	1.547.583
7	Jakarta (CGK) - Pekanbaru (PKU)	60.368	49.249	62.521	65.993	58.284	74.867	23.029	29.668	50.055	65.641	85.646	103.569	728.890	725.399	1.363.231
8	Jakarta (CGK) - Batam (BTH)	53.261	53.746	65.466	61.586	47.169	66.813	26.512	38.754	53.632	75.308	87.414	93.533	722.994	620.767	1.092.488
9	Jakarta (CGK) - Yogyakarta (YIA)	44.334	37.765	53.022	63.486	52.399	76.166	16.982	24.865	47.120	73.889	94.903	113.898	698.829	370.933	78.720
10	Jakarta (CGK) - Padang Pariaman (PDG)	56.740	40.153	53.017	62.080	75.834	91.811	20.843	26.201	35.015	56.202	72.784	96.705	687.385	728.179	1.474.814
11	Jakarta (CGK) - Palembang (PLM)	47.931	41.198	53.859	58.471	55.403	72.889	20.402	25.566	40.986	66.773	90.627	105.764	679.869	741.703	1.727.699
12	Jakarta (CGK) - Balikpapan (BPN)	45.075	36.493	49.598	54.640	51.449	65.217	26.515	39.626	52.357	71.281	84.700	90.906	667.857	604.488	1.248.451
13	Surabaya (SUB) - Balikpapan (BPN)	44.623	32.130	42.731	51.472	51.473	72.642	20.869	24.889	28.210	47.393	55.810	48.798	521.400	569.223	903.314
14	Jakarta (CGK) - Banjarmasin (BDJ)	33.195	35.898	45.136	44.202	42.914	58.524	18.957	21.806	34.245	48.795	60.589	69.216	513.477	516.629	1.193.323
15	Surabaya (SUB) - Denpasar (DPS)	22.328	19.335	32.930	44.170	39.359	74.394	7.375	10.685	30.057	56.782	72.583	86.384	496.382	552.364	1.378.603
16	Jakarta (CGK) - Semarang (SRG)	34.448	29.180	45.310	48.862	40.679	51.091	10.232	18.889	33.364	48.381	55.170	62.756	478.362	646.973	1.736.634
17	Makassar (UPG) - Kendari (KDI)	46.354	34.069	45.231	47.955	41.010	56.847	15.233	15.574	24.244	41.004	54.625	52.016	474.162	488.258	738.478
18	Jakarta (CGK) - Praya, Lombok (LOP)	33.997	25.526	37.995	39.868	35.760	50.625	16.153	20.456	30.238	44.251	65.212	70.732	470.913	398.833	706.626
19	Surabaya (SUB) - Banjarmasin (BDJ)	31.682	28.859	39.688	48.113	47.176	65.871	15.560	15.466	21.848	34.726	49.333	55.115	451.037	490.201	935.362
20	Jakarta (CGK) - Pangkal Pinang (PGK)	26.478	24.457	34.318	43.550	39.785	51.229	12.210	17.036	25.245	39.687	47.663	61.934	423.592	439.032	968.014
21	Jakarta (CGK) - Jambi (DJB)	29.352	29.344	39.192	40.638	34.600	48.412	11.466	12.572	23.613	35.722	51.432	58.475	412.903	457.132	1.029.017
22	Medan (KNO) - Batam (BTH)	43.618	34.926	39.526	37.043	28.473	43.373	20.501	13.323	20.489	26.234	40.103	45.429	393.038	385.556	566.057
23	Jakarta (CGK) - Bandar Lampung (TKG)	31.686	24.915	33.891	39.584	43.008	52.565	10.412	9.238	18.283	27.922	44.535	54.935	390.744	523.150	1.411.348
24	Jakarta (CGK) - Manado (MDC)	27.504	22.442	30.328	35.736	27.657	38.794	12.890	17.028	25.910	31.934	38.843	43.129	352.195	330.664	724.908
25	Surabaya (SUB) - Praya, Lombok (LOP)	26.358	21.778	29.585	29.696	26.557	43.342	9.818	10.728	16.159	27.882	38.609	33.992	314.104	364.885	688.617
26	Makassar (UPG) - Balikpapan (BPN)	29.149	25.915	28.888	29.928	29.183	40.467	16.393	12.023	15.404	25.507	29.680	28.321	310.858	310.041	433.255
27	Makassar (UPG) - Manado (MDC)	24.213	21.625	23.341	23.732	19.972	31.586	9.643	10.699	17.799	34.101	36.339	28.741	281.791	266.729	343.117
28	Makassar (UPG) - Jayapura (DJJ)	27.482	20.659	23.182	22.904	19.997	30.327	15.260	12.442	23.695	30.344	24.705	26.170	276.767	194.319	424.045
29	Jakarta (CGK) - Bengkulu (BKS)	22.556	21.454	22.559	25.043	20.711	28.897	6.335	8.734	16.138	27.890	39.781	276.352	316.274	581.787	
30	Surabaya (SUB) - Kupang (KOE)	23.217	13.472	18.062	20.715	20.687	34.639	9.159	14.402	18.198	28.989	37.041	36.192	274.773	292.954	537.465
31	Jakarta (CGK) - Solo (SOC)	15.254	15.653	18.304	21.164	18.836	26.121	4.914	8.412	18.698	30.277	39.436	46.110	262.979	298.253	894.545
32	Tarakan (TRK) - Balikpapan (BPN)	23.841	23.581	26.293	29.695	24.863	35.848	11.232	10.353	15.391	26.933	20.825	13.979	262.834	295.371	401.646
33	Surabaya (SUB) - Batam (BTH)	19.421	19.009	23.785	25.057	18.043	27.452	7.314	8.981	15.610	25.280	32.213	30.204	252.369	281.398	394.712
34	Medan (KNO) - Jakarta-HLP (HLP)	20.677	21.492	29.429	30.577	24.334	31.951	10.408	9.449	13.581	18.537	14.455	20.964	245.854	208.025	490.481
35	Yogyakarta (YIA) - Balikpapan (BPN)	20.315	15.770	17.261	19.560	17.924	25.272	6.474	12.487	15.973	24.026	31.163	30.753	236.978	144.689	3.407
36	Makassar (UPG) - Sorong (SOQ)	19.164	16.248	19.285	21.233	14.428	25.732	13.159	17.397	21.069	24.898	20.176	20.638	233.427	180.422	302.621
37	Timika (TIM) - Jayapura (DJJ)	16.197	12.875	16.595	17.841	16.075	24.654	13.539	10.242	21.563	27.851	26.330	27.110	230.872	120.392	231.857
38	Makassar (UPG) - Ambon (AMQ)	20.620	15.667	19.271	19.206	14.967	22.435	8.415	9.872	11.737	22.125	32.141	33.428	229.884	216.419	369.976
39	Pekanbaru (PKU) - Batam (BTH)	20.781	16.937	19.995	20.274	17.213	25.822	12.682	6.080	11.163	17.147	30.130	39.720	237.794	387.030	
40	Makassar (UPG) - Denpasar (DPS)	13.954	11.527	18.664	19.918	13.244	21.886	5.939	4.370	9.083	27.792	38.051	40.908	225.336	193.203	434.356
41	Surabaya (SUB) - Samarinda (AAP)	19.299	15.206	19.028	25.483	22.912	32.449	4.942	4.565	9.066	15.610	23.271	27.393	219.224	220.999	201.433
42	Makassar (UPG) - Timika (TIM)	16.554	16.081	18.018	20.191	17.770	26.661	13.045	10.900	19.031	21.262	20.307	17.330	217.150	120.103	182.325
43	Makassar (UPG) - Palu (PLW)	11.651	10.464	18.915	21.036	17.653	25.448	10.324	12.858	15.061	20.149	23.713	26.172	213.444	198.172	444.500
44	Makassar (UPG) - Temate (TTE)	18.281	16.988	19.588	20.572	16.921	23.584	10.290	13.856	17.392	17.742	18.995	19.379	213.288	182.962	221.385
45	Sorong (SOQ) - Manokwari (MKW)	16.785	14.549	17.281	19.430	12.966	21.981	10.841	15.725	19.453	21.402	22.060	20.845	212.518	143.270	214.888
46	Surabaya (SUB) - Jakarta-HLP (HLP)	3.206	5.038	20.988	20.410	18.518	28.968	1.303	2.848	18.942	27.449	34.323	29.171	211.164	308.889	996.905
47	Jakarta (CGK) - Palangkaraya (PKY)	16.418	15.540	18.838	18.863	11.901	21.691	4.562	9.016	16.197	23.442	27.036	24.909	208.413	204.823	394.099
48	Jakarta (CGK) - Tanjung Pandan (TJO)	13.283	14.155	19.192	21.225	19.220	24.361	2.851	1.117	9.678	18.159	24.440	29.839	197.320	211.445	560.937
49	Balikpapan (BPN) - Tanjung Redeb (BEJ)	15.430	14.535	18.012	20.548	14.370	23.144	8.147	9.200	12.356	17.917	18.389	21.026	193.074	200.366	381.426
50	Yogyakarta (YIA) - Makassar (UPG)	14.321	11.328	17.921	22.221	17.260	25.460	3.576	3.143	8.079	18.714	23.955	23.335	189.313	134.387	23.871
51	Padang Pariaman (PDG) - Batam (BTH)	18.787	16.106	17.832	17.511	14.994	20.522	10.832	5.944	9.156	11.410	18.721	19.282	181.097	196.269	330.916
52	Jakarta (CGK) - Samarinda (AAP)	16.819	15.075	16.470	16.610	14.219	21.639	5.750	5.639	14.031	16.931	16.982	19.476	179.641	185.676	230.088
53	Makassar (UPG) - Gorontalo (GTO)	13.868	12.798	19.102	19.203	14.774	22.091	4.039	3.489	8.786	17.808	21.202	19.125	176.285	169.643	308.008
54	Medan (KNO) - Gunung Sitoli (GNS)	16.743	11.926	14.577	16.233	11.714	19.304	10.208	6.817	11.721	15.335	18.030	19.117	171.725	137.156	213.140
55	Medan (KNO) - Banda Aceh (BTJ)	12.444	10.334	15.598	16.820	16.389	20.335	7.914	10.076	7.367	10.675	15.225	13.836	157.013	153.385	333.196
56	Surabaya (SUB) - Palangkaraya (PKY)	12.090	9.466	15.545	19.654	10.191	25.991	3.382	5.788	8.378	14.175	16.878	12.161	153.699	142.995	293.872
57	Denpasar (DPS) - Bandung (BDO)	11.435	7.001	10.984	13.895	14.053	23.711	2.167	1.870	4.022	13.423	19.976	30.602	153.139	62.588	258.665
58	Palembang (PLM) - Jakarta-HLP (HLP)	8.626	12.290	18.480	21.982	22.925	25.837	3.618	2.079	7.038	9.283	8.090	8.296	148.544	182.827	477.954
59	Jakarta (CGK) - Banda Aceh (BTJ)	12.804	12.588	16.189	15.495	11.211	10.966	4.647	2.208	9.321	16.166	16.400	17.895	145.890	150.467	342.463
60	Jakarta (CGK) - Kendari (KDI)	3.098	8.721	14.294	14.941	13.981	19.227	5.251	6.794	11.843	15.682	14.708	16.366	144.906	93.971	301.838

**JUMLAH PENUMPANG PER RUTE ANGKUTAN UDARA NIAGA BERJADWAL DALAM NEGERI
BULAN JANUARI S.D DESEMBER TAHUN 2021**

NO	RUTE (PP)	Jan-21	Feb-21	Mar-21	Apr-21	Mei-21	Jun-21	Jul-21	Agu-21	Sep-21	Okt-21	Nov-21	Des-21	TOTAL 2021	TOTAL 2020	TOTAL 2019
61	Labuhan Bajo (LBJ) - Denpasar (DPS)	8.653	8.165	13.059	14.729	10.747	17.912	4.186	2.998	9.628	17.957	19.139	16.435	143.608	114.812	325.451
62	Praya, Lombok (LOP) - Denpasar (DPS)	9.549	8.407	15.071	16.320	13.120	20.436	2.108	2.160	7.649	15.167	18.470	14.976	143.433	246.289	611.258
63	Jakarta (CGK) - Kupang (KOE)	6.148	7.722	12.533	13.848	9.811	15.079	6.721	9.956	13.120	16.111	15.469	15.364	141.882	61.566	141.397
64	Semarang (SRG) - Banjarmasin (BDJ)	10.389	7.566	9.691	14.230	12.442	15.725	4.740	6.658	9.290	13.681	15.592	17.785	137.789	130.068	223.808
65	Makassar (UPG) - Manokwari (MKW)	16.437	12.336	14.346	14.762	11.408	17.305	2.470	-	5.322	9.445	13.697	17.458	134.986	124.847	144.289
66	Jakarta-HLP (HLP) - Denpasar (DPS)	7.874	6.061	6.895	7.971	7.079	12.981	3.975	6.323	6.369	16.686	19.677	28.644	130.535	118.371	304.731
67	Jakarta (CGK) - Palu (PLW)	7.852	8.865	11.652	11.801	8.690	12.854	1.466	1.151	7.504	15.376	19.174	19.045	125.430	89.156	274.141
68	Jakarta (CGK) - Siborong-borong (DTB)	16.444	8.964	10.804	10.032	8.843	13.912	4.978	5.902	8.168	9.728	8.512	17.832	124.119	100.590	210.706
69	Jakarta (CGK) - Tanjung Pinang (TJN)	6.651	6.473	11.853	14.290	12.788	16.537	4.212	5.957	9.111	11.631	11.422	12.263	123.188	101.770	240.859
70	Padang Pariaman (PDG) - Jakarta-HLP (HLP)	9.432	14.502	18.062	15.278	14.209	20.681	2.745	-	6.036	8.181	7.402	6.269	122.797	137.069	304.995
71	Jakarta (CGK) - Ambon (AMQ)	7.747	7.715	10.661	10.660	7.552	11.597	2.954	5.893	12.387	16.852	9.009	11.220	114.247	80.802	154.601
72	Merauke (MKQ) - Jayapura (DJJ)	8.173	7.444	9.085	10.988	8.936	13.464	5.299	4.366	7.928	11.619	11.418	13.562	111.392	78.591	187.438
73	Wamena (WMX) - Jayapura (DJJ)	13.123	10.967	11.340	12.031	4.743	10.906	4.227	3.713	7.375	8.612	9.474	11.994	108.505	112.182	268.710
74	Jayapura (DJJ) - Biak (BIK)	8.162	6.066	7.037	8.500	6.699	8.585	7.467	5.404	9.034	9.904	10.812	17.852	105.522	75.831	135.513
75	Pontianak (PNK) - Ketapang (KTG)	6.710	6.140	8.234	8.914	6.586	10.247	4.659	5.682	8.578	11.109	13.358	13.870	104.087	119.265	257.059
76	Tanjung Pandan (TJN) - Pangkal Pinang (PGK)	4.087	3.423	9.429	10.541	7.453	11.166	6.817	4.881	6.817	11.274	13.187	13.357	102.432	80.532	175.082
77	Makassar (UPG) - Bau Bau (BUW)	7.843	7.085	10.620	11.121	8.254	13.268	4.126	3.637	5.488	8.528	9.367	-	97.638	92.631	121.286
78	Sorong (SOQ) - Jayapura (DJJ)	8.597	6.875	9.302	8.402	6.574	11.368	4.730	2.399	3.956	10.507	10.705	13.291	96.706	46.390	149.017
79	Palembang (PLM) - Batam (BTH)	10.651	10.708	12.459	12.352	9.513	12.255	5.618	3.697	3.391	326	7.883	6.194	95.047	118.270	180.030
80	Semarang (SRG) - Pangkalan Bun (PKN)	8.386	7.008	10.388	11.221	7.755	15.631	3.467	2.341	2.789	5.849	9.001	10.788	94.624	103.476	235.093
81	Medan (KNO) - Bandung (BDO)	8.699	7.231	8.397	8.103	6.388	12.530	2.201	1.893	2.315	9.646	11.994	14.990	94.387	40.937	149.674
82	Solo (SOC) - Denpasar (DPS)	6.074	3.669	8.476	9.946	7.161	11.057	8.201	164	5.581	10.884	12.431	14.087	90.351	91.611	240.223
83	Malang (MLG) - Jakarta-HLP (HLP)	7.191	6.889	10.306	10.773	7.362	12.193	841	-	7.601	9.669	8.445	8.298	89.568	147.444	369.549
84	Makassar (UPG) - Luwuk (LUW)	6.369	5.781	8.330	9.079	7.257	10.553	3.571	3.968	7.197	8.927	8.698	9.827	89.557	81.487	144.949
85	Makassar (UPG) - Biak (BIK)	6.590	5.437	5.895	7.005	6.199	8.197	5.842	4.252	8.185	8.455	8.995	11.752	86.804	72.736	139.836
86	Kupang (KOE) - Ende (ENE)	6.433	3.517	5.631	6.981	6.168	10.379	5.322	5.282	8.587	10.563	6.787	7.183	82.833	83.415	122.460
87	Yogyakarta (JOG) - Jakarta-HLP (HLP)	4.372	6.717	8.714	9.136	5.692	7.987	1.169	3.411	8.501	9.403	9.604	8.023	82.729	235.838	901.314
88	Jakarta (CGK) - Labuhan Bajo (LBJ)	6.018	2.571	5.007	5.839	5.212	9.356	3.383	2.121	5.651	10.028	9.670	17.517	82.373	72.521	144.021
89	Kupang (KOE) - Denpasar (DPS)	5.896	4.469	7.414	9.407	7.096	10.535	780	230	5.967	8.819	9.270	10.013	80.346	87.943	206.949
90	Waingapu (WGP) - Kupang (KOE)	5.250	3.480	4.455	5.772	5.862	10.228	4.482	5.014	7.999	9.367	8.030	7.187	77.126	60.248	76.682
91	Praya, Lombok (LOP) - Bima (BMU)	7.325	5.476	6.837	6.720	4.753	8.011	3.738	4.255	6.944	7.496	7.169	8.034	66.362	177.506	-
92	Palembang (PLM) - Pangkal Pinang (PGK)	6.013	3.223	7.089	7.992	6.719	10.015	6.191	1.162	2.862	5.665	8.596	10.079	75.606	101.912	300.313
93	Jakarta-HLP (HLP) - Siborong-borong (DTB)	6.634	7.480	6.401	7.783	6.009	8.558	1.396	1.331	3.420	8.257	9.064	9.005	75.338	59.981	107.491
94	Jakarta (CGK) - Ternate (TTE)	4.011	3.210	4.093	6.992	6.096	11.089	1.458	1.033	2.447	11.171	11.518	12.176	75.294	65.983	212.481
95	Sorong (SOQ) - Manado (MDC)	9.094	5.846	6.296	6.787	5.718	8.513	3.124	2.131	3.065	5.099	6.682	8.913	71.268	38.920	144.174
96	Surabaya (SUB) - Pontianak (PNK)	2.475	3.203	1.609	9.126	7.455	10.886	414	234	6.769	9.366	9.846	9.783	71.166	127.165	288.663
97	Jakarta (CGK) - Jayapura (DJJ)	4.423	2.545	4.184	4.612	3.923	5.700	1.959	1.740	7.345	10.282	11.111	11.577	69.401	80.969	190.985
98	Langgur (LUV) - Ambon (AMQ)	3.670	3.348	5.283	5.586	3.635	6.540	2.528	3.142	6.750	9.047	8.271	10.107	67.907	47.499	98.474
99	Jakarta-HLP (HLP) - Balikpapan (BPN)	6.689	6.531	7.706	7.794	7.227	11.626	1.512	-	-	5.500	7.584	10.107	64.916	78.792	194.559
100	Balikpapan (BPN) - Banjarmasin (BDJ)	5.854	5.342	4.538	6.404	5.651	7.471	2.351	2.191	4.408	5.643	7.708	7.267	64.828	111.234	307.648
101	Jakarta (CGK) - Malang (MLG)	3.864	4.305	7.311	6.073	4.941	6.287	865	4.004	874	3.652	9.555	10.764	64.495	130.133	478.459
102	Surabaya (SUB) - Pangkalan Bun (PKN)	5.981	6.368	7.334	6.325	3.920	10.551	1.852	1.724	2.219	4.015	6.144	6.826	63.259	60.828	141.792
103	Palu (PLW) - Balikpapan (BPN)	10.321	6.516	7.101	8.795	7.896	10.948	1.018	-	827	4.177	2.909	2.568	63.176	97.634	154.463
104	Pekanbaru (PKU) - Medan (KNO)	7.063	5.744	7.924	8.386	6.586	8.874	1.325	-	258	3.934	5.743	6.404	62.241	138.355	292.028
105	Makassar (UPG) - Merauke (MKQ)	5.063	3.850	4.788	5.421	3.686	8.006	2.393	2.059	4.588	7.781	6.973	7.531	62.139	50.525	88.804
106	Yogyakarta (YIA) - Pekanbaru (PKU)	5.849	4.565	5.689	7.910	6.224	9.068	2.632	2.087	1.802	4.330	4.869	7.173	61.998	46.912	-
107	Jakarta (CGK) - Sorong (SOQ)	6.457	6.007	7.326	7.107	5.666	6.011	793	1.012	2.272	2.456	7.122	7.644	59.873	95.266	193.212
108	Pekanbaru (PKU) - Jakarta-HLP (HLP)	1.825	4.334	8.498	7.101	5.852	9.270	1.041	-	1.254	6.887	6.276	6.504	58.642	46.825	135.757
109	Ternate (TTE) - Manado (MDC)	6.390	4.839	6.645	5.750	4.847	7.295	1.668	1.045	2.709	4.147	5.074	7.167	57.576	62.159	150.279
110	Surabaya (SUB) - Jayapura (DJJ)	5.200	4.211	2.906	5.492	2.901	7.070	5.029	2.093	6.682	5.935	4.188	5.029	56.776	2.675	-
111	Semarang (SRG) - Balikpapan (BPN)	5.751	4.541	7.065	8.376	6.486	8.586	292	-	-	-	5.534	9.351	55.982	58.681	120.846
112	Kupang (KOE) - Bajawa (BJW)	3.673	2.541	3.401	4.748	4.132	6.569	2.652	4.519	5.664	6.685	4.783	5.491	54.858	58.372	77.951
113	Surabaya (SUB) - Labuhan Bajo (LBJ)	3.957	734	4.580	3.335	4.888	8.288	1.130	-	3.133	8.335	9.156	6.273	53.809	52.332	65.568
114	Nabire (NBX) - Jayapura (DJJ)	6.078	3.916	4.298	4.509	2.854	5.282	3.903	2.475	4.184	3.956	5.857	6.924	53.666	34.176	88.880
115	Jakarta (CGK) - Timika (TIM)	3.572	2.337	3.837	4.192	3.950	6.880	867	-	5.033	9.330	6.486	6.849	53.333	24.748	9.393
116	Tambolaka (TMC) - Kupang (KOE)	4.147	3.080	3.394	2.251	1.489	4.024	3.429	4.085	5.355	6.083	6.737	8.295	52.369	65.624	89.121
117	Surabaya (SUB) - Sampit (SMQ)	5.516	5.394	7.053	6.276	3.349	5.804	1.190	1.120	995	3.308	5.510	6.445	51.960	60.626	110.460
118	Yogyakarta (YIA) - Banjarmasin (BDJ)	3.785	1.214	3.523	6.881	7.051	8.977	699	-	-	1.232	5.307	10.044	51.943	59.226	8.962
119	Balikpapan (BPN) - Bandung (BDO)	4.686	3.720	4.281	4.587	4.297	5.158	1.209	880	1.672	5.367	7.194	8.311	51.362	18.765	59.327
120	Maumere (MOF) - Kupang (KOE)	4.147	3.043	3.256	3.526	2.633	4.110	3.324	4.128	4.004	3.751	5.733	8.413	50.068	68.122	109.196

**JUMLAH PENUMPANG PER RUTE ANGKUTAN UDARA NIAGA BERJADWAL DALAM NEGERI
BULAN JANUARI S.D DESEMBER TAHUN 2021**

NO	RUTE (PP)	Jan-21	Feb-21	Mar-21	Apr-21	Mei-21	Jun-21	Jul-21	Agu-21	Sep-21	Okt-21	Nov-21	Des-21	TOTAL 2021	TOTAL 2020	TOTAL 2019
121	Tambolaka (TMC) - Denpasar (DPS)	4.190	3.279	4.004	4.432	3.035	5.095	2.098	662	1.399	3.006	6.527	8.777	46.504	62.065	127.650
122	Padang Pariaman (PDG) - Medan (KNO)	3.426	3.656	5.377	5.149	6.377	8.007	1.088	-	-	2.465	4.157	5.549	45.251	68.074	223.817
123	Makassar (UPG) - Kolaka (KXB)	4.126	3.336	5.193	5.370	4.290	6.291	1.599	100	56	2.576	4.614	6.042	43.593	12.397	-
124	Kupang (KOE) - Alor (ARD)	2.691	1.870	3.472	4.021	3.164	5.124	2.033	2.438	3.518	4.831	5.262	5.155	43.579	56.264	84.060
125	Pontianak (PNK) - Batam (BTH)	4.255	3.381	4.409	4.208	3.924	5.509	856	-	751	4.395	7.806	2.885	42.679	58.770	230.868
126	Surabaya (SUB) - Manado (MDC)	-	-	6.095	7.215	5.957	8.022	470	-	-	3.630	-	10.743	42.132	46.666	156.155
127	Makassar (UPG) - Mamuju (MJU)	5.698	4.189	4.376	4.037	3.100	4.911	428	-	130	3.732	6.115	5.361	42.077	48.267	102.400
128	Makassar (UPG) - Tarakan (TRK)	4.907	4.16	5.790	4.411	3.877	6.042	1.919	-	-	6.038	8.614	42.014	42.014	36.869	104.350
129	Solo (SOC) - Jakarta-HLP (HLP)	1.169	712	6.917	11.040	9.724	11.178	734	339	-	-	-	-	41.813	107.840	368.626
130	Jakarta (CGK) - Banyuwangi (BWX)	4.120	1.528	4.546	5.401	4.379	5.694	487	914	1.502	2.774	3.833	5.149	40.327	80.017	179.840
131	Jayapura (DJJ) - Yahukimo (DEX)	3.626	3.553	4.436	3.784	1.733	3.287	2.949	-	2.699	2.632	4.136	6.435	39.270	35.482	82.425
132	Surabaya (SUB) - Bandung (BDO)	2.280	2.896	3.993	3.972	3.257	4.236	378	-	1.881	6.114	4.855	4.732	38.594	59.426	329.142
133	Labuhan Bajo (LBJ) - Ende (ENE)	3.000	2.539	3.406	3.403	2.594	3.917	1.844	2.345	3.338	3.782	3.749	3.920	37.837	39.267	69.516
134	Surabaya (SUB) - Yogyakarta (JOG)	2.083	1.659	2.779	2.425	2.064	3.612	415	-	1.779	4.709	8.939	6.918	417.382	57.106	153.274
135	Tarakan (TRK) - Surabaya (SUB)	904	1.987	2.724	3.718	3.085	5.282	-	-	91	-	7.091	11.221	36.103	25.587	107.973
136	Makassar (UPG) - Morowali (MOH)	2.773	2.530	3.860	4.030	2.646	4.031	728	518	2.910	3.672	4.431	3.923	36.052	23.520	40.626
137	NATUNA (NTX) - Batam (BTH)	1.851	2.528	3.343	3.311	2.045	3.411	1.374	1.215	3.294	3.907	4.192	4.497	34.968	32.833	65.723
138	Sumbawa Besar (SWG) - Praya, Lombok (LOP)	3.119	2.497	3.307	3.565	3.420	4.891	513	-	1.293	3.028	3.700	3.900	33.223	48.078	104.219
139	Makassar (UPG) - Jakarta-HLP (HLP)	-	-	2.118	3.590	5.521	7.075	333	798	1.204	4.810	2.900	4.598	33.047	16.307	89.495
140	Ternate (TTE) - Jakarta-HLP (HLP)	-	292	4.902	5.747	3.839	4.248	1.242	1.265	2.077	3.818	-	3.528	1.823	32.781	-
141	Larantuka (LKA) - Kupang (KOE)	2.846	1.702	2.864	3.548	2.852	3.767	3.767	2.046	3.130	3.483	2.939	3.208	32.735	49.082	73.784
142	Denpasar (DPS) - Bima (BMU)	1.863	1.572	3.434	4.108	4.252	5.896	542	-	502	2.783	4.356	3.228	32.536	48.422	95.350
143	Saumlaki (SXK) - Ambon (AMQ)	2.173	1.759	3.109	2.881	2.096	3.691	1.572	1.333	2.693	3.532	3.631	3.743	32.313	24.035	59.062
144	Sorong (SOQ) - Ambon (AMQ)	4.087	2.418	2.979	3.217	2.413	3.347	1.614	897	1.848	2.573	2.705	3.321	31.419	18.780	60.634
145	Yogyakarta (YIA) - Medan (KNO)	4.272	2.986	2.905	3.925	4.496	6.805	615	-	-	-	-	4.025	30.029	16.560	12.854
146	Timika (TIM) - Nabire (NBX)	2.848	2.435	2.382	3.043	2.292	3.719	1.286	1.054	2.464	2.465	2.977	2.879	29.844	21.206	37.820
147	Manokwari (MKW) - Jayapura (DJJ)	3.373	2.344	2.499	2.439	1.867	2.724	1.430	1.371	1.921	3.076	3.171	3.950	29.511	29.098	51.239
148	Makassar (UPG) - Maumere (MOF)	2.441	1.932	1.769	2.580	1.905	3.374	1.087	2.484	2.385	3.014	3.227	3.101	29.299	25.412	45.311
149	Denpasar (DPS) - Balikpapan (BPN)	2.666	1.696	1.269	2.150	1.961	3.898	742	123	673	134	2.457	9.094	26.863	17.206	93.394
150	Makassar (UPG) - Samarinda (AAP)	4.540	1.433	4.463	3.911	4.630	6.830	962	-	-	-	-	-	26.769	45.498	52.676
151	Makassar (UPG) - Semarang (SRG)	3.359	2.623	3.120	3.355	2.832	3.247	1.256	1.030	820	922	822	2.867	26.253	35.637	80.451
152	Kotabaru (KBU) - Banjarmasin (BDJ)	2.145	2.061	2.887	3.544	2.433	3.564	399	-	59	1.631	3.412	3.890	26.025	27.850	75.735
153	Nabire (NBX) - Manokwari (MKW)	4.071	3.788	4.233	3.233	1.887	2.710	548	-	1.932	1.122	2.363	2.363	25.887	9.173	110
154	Jakarta-HLP (HLP) - Bengkulu (BKS)	-	-	4.943	5.414	4.475	7.595	878	-	-	-	-	2.062	25.367	20.093	89.999
155	Waingapu (WGP) - Denpasar (DPS)	1.826	1.135	2.601	2.402	2.242	3.828	274	145	1.248	3.112	2.841	3.381	25.035	33.886	71.661
156	Yogyakarta (YIA) - Denpasar (DPS)	2.988	897	1.684	2.402	3.024	5.556	135	-	729	1.965	2.286	3.101	24.767	28.863	2.295
157	Sorong (SOQ) - Fak-fak (FKO)	2.264	1.898	2.196	2.374	1.424	3.013	263	368	1.095	2.160	3.849	3.647	24.551	16.721	40.624
158	Surabaya (SUB) - Ambon (AMQ)	-	-	3.921	6.076	5.891	7.161	602	-	-	-	-	-	23.651	23.092	85.865
159	Pekanbaru (PKU) - Bandung (BDO)	3.468	3.664	3.242	3.567	3.338	4.676	1.031	-	186	-	-	-	23.172	18.938	84.392
160	Rote (RTI) - Kupang (KOE)	1.871	1.201	1.922	2.364	2.195	3.518	701	46	1.818	2.303	2.460	2.732	23.131	28.043	51.065
161	Yogyakarta (YIA) - Palangkaraya (PKY)	3.909	2.925	2.941	3.444	2.927	5.985	-	-	-	-	-	-	22.131	34.584	41.884
162	Surabaya (SUB) - Tanjung Redeb (BEJ)	753	1.924	2.302	3.249	4.117	7.942	781	-	250	-	-	-	21.318	-	-
163	Yogyakarta (YIA) - Samarinda (AAP)	-	-	2.789	5.009	5.238	7.416	834	-	-	-	-	-	21.286	11.254	28.987
164	Sorong (SOQ) - Kaimana (KNG)	1.653	1.609	1.917	1.879	1.182	2.408	253	-	650	1.694	2.122	3.045	2.785	21.197	15.987
165	Semarang (SRG) - Denpasar (DPS)	1.746	1.482	1.561	2.397	1.875	3.123	177	-	748	1.890	2.477	3.370	20.946	39.937	124.569
166	Makassar (UPG) - Kotabaru (KBU)	932	1.392	2.361	2.468	2.108	2.179	341	-	115	2.042	3.474	3.400	20.812	12.356	18.670
167	Ruteng (RTG) - Kupang (KOE)	907	-	214	1.158	984	2.639	1.508	2.003	2.705	3.205	2.763	2.880	20.766	10.087	24.866
168	Labuhan Bajo (LBJ) - Bajawa (BJW)	1.894	750	1.812	2.282	2.036	3.235	987	2.000	2.478	2.728	464	-	20.666	24.944	36.693
169	Namlea (NAM) - Ambon (AMQ)	1.863	1.531	1.833	1.596	1.364	2.077	411	665	1.729	1.800	2.184	3.417	20.470	25.258	35.273
170	Wangi-Wangi (WNI) - Kendari (KDI)	1.488	1.124	1.770	1.510	1.666	2.661	427	185	1.285	1.828	2.677	2.943	19.564	25.073	41.161
171	Jakarta-HLP (HLP) - Samarinda (AAP)	-	-	4.844	5.767	4.454	4.409	-	-	-	-	-	-	19.474	18.922	54.885
172	Jakarta (CGK) - Pangkalan Bun (PKN)	1.223	-	-	-	236	3.679	555	1.159	1.978	2.663	3.411	4.042	18.946	47.568	151.649
173	Teluk Bintoni (BXB) - Ambon (AMQ)	68	425	208	75	93	184	331	4.550	6.467	5.011	324	712	18.448	-	-
174	Palembang (PLM) - Bandung (BDO)	2.646	2.674	3.327	2.810	850	1.176	91	-	166	777	1.371	2.482	18.370	26.016	78.768
175	Yogyakarta (YIA) - Batam (BTH)	2.713	401	734	2.858	4.854	5.421	958	-	-	-	-	-	17.939	20.053	-
176	Maumere (MOF) - Denpasar (DPS)	282	-	2.259	3.033	2.082	3.347	1.383	1.579	1.727	1.885	-	-	17.577	22.053	69.017
177	Bandar Lampung (TKG) - Jakarta-HLP (HLP)	579	1.216	1.826	1.592	2.396	2.864	255	-	-	-	-	6.805	17.533	33.370	111.063
178	Surabaya (SUB) - Sorong (SOQ)	-	-	-	-	-	-	-	-	196	4.004	5.549	7.554	17.303	19.946	75.576
179	Makassar (UPG) - Bima (BMU)	1.992	1.807	2.316	2.334	2.031	3.129	937	551	1.407	634	3	22	17.163	21.942	27.166
180	Jakarta (CGK) - Lubuk Linggau (LLJ)	2.193	1.998	2.611	2.781	2.073	3.167	301	-	-	1.468	-	-	16.592	36.344	122.921

**JUMLAH PENUMPANG PER RUTE ANGKUTAN UDARA NIAGA BERJADWAL DALAM NEGERI
BULAN JANUARI S.D DESEMBER TAHUN 2021**

NO	RUTE (PP)	Jan-21	Feb-21	Mar-21	Apr-21	Mei-21	Jun-21	Jul-21	Agu-21	Sep-21	Okt-21	Nov-21	Des-21	TOTAL 2021	TOTAL 2020	TOTAL 2019
181	Yogyakarta (YIA) - Jakarta-HLP (HLP)	364	846	4.409	2.314	3.447	4.982	116	-	-	-	-	-	16.478	36.282	37.553
182	Palu (PLW) - Luwuk (LUW)	1.542	1.112	1.830	1.998	1.783	3.047	374	-	-	685	1.526	1.883	15.780	22.073	64.846
183	Makassar (UPG) - Batulicin (BTW)	2.647	2.188	2.072	1.864	1.477	2.957	810	-	-	-	483	1.166	15.664	7.857	28.880
184	Labuhan Bajo (LBJ) - Kupang (KOE)	1.158	426	1.365	1.603	624	880	348	311	205	3.071	3.062	2.596	15.649	11.678	15.302
185	Surabaya (SUB) - Semarang (SRG)	2.668	1.601	2.782	2.684	2.021	3.253	517	-	-	-	113	-	15.639	68.669	242.072
186	Tanah Merah (TMH) - Jayapura (DJJ)	1.733	926	1.441	1.419	870	1.005	1.429	957	1.278	1.437	1.211	1.722	15.428	14.025	26.674
187	Makassar (UPG) - Palopo (Bua) (LLO)	1.591	1.331	1.746	1.870	1.461	2.320	363	-	-	1.176	1.619	1.846	15.323	19.514	44.194
188	Makassar (UPG) - Toraja (TRT)	1.774	873	1.473	1.605	1.423	2.386	478	-	46	1.223	1.267	2.028	14.576	8.234	-
189	Anambas (LMU) - Batam (BTH)	1.331	1.429	1.539	1.515	825	1.611	362	-	762	1.282	1.382	1.482	13.520	14.582	19.841
190	Manado (MDC) - Luwuk (LUW)	1.446	1.056	1.438	1.839	1.464	2.264	230	-	-	500	1.367	1.526	13.130	14.544	35.807
191	Semarang (SRG) - Jakarta-HLP (HLP)	886	-	2.336	2.950	3.418	3.418	-	-	-	-	-	-	13.008	130.317	469.355
192	Lhokseumawe (LSW) - Medan (KNO)	1.222	1.156	1.494	1.442	1.112	2.239	186	-	38	585	1.527	1.923	12.924	18.229	33.491
193	Makassar (UPG) - Bandung (BDO)	-	-	-	-	-	-	-	-	-	-	5.963	6.771	12.734	5.354	57.675
194	Batulicin (BTW) - Banjarmasin (BDJ)	2.242	1.655	1.535	1.540	1.145	2.435	674	-	-	-	172	1.221	12.619	9.249	44.041
195	Ternate (TTE) - Ambon (AMQ)	1.171	-	783	1.297	1.100	1.780	1.019	407	934	1.589	750	1.642	12.472	17.802	38.257
196	Makassar (UPG) - Muna (RAQ)	1.369	1.314	1.582	1.734	1.903	1.681	334	-	-	395	912	1.072	12.296	16.651	34.326
197	Jakarta-HLP (HLP) - Jayapura (DJJ)	-	49	3.051	3.499	1.673	2.435	1.267	-	-	-	312	-	12.286	-	-
198	Langgur (LUV) - Dobo (DOB)	880	759	1.009	1.164	705	1.252	384	617	944	1.240	1.466	1.579	11.999	9.106	20.160
199	Surabaya (SUB) - Palembang (PLM)	-	-	-	-	-	-	-	-	-	5.414	6.360	11.764	6.360	11.764	174.837
200	Kupang (KOE) - Atambua (ABU)	1.151	637	1.163	1.851	1.658	2.792	283	-	43	193	692	1.284	11.747	34.403	81.754
201	Solo (SOC) - Pontianak (PNK)	1.546	945	1.504	274	891	1.238	602	538	602	1.353	1.036	807	11.356	18.305	-
202	Dobo (DOB) - Ambon (AMQ)	897	658	933	834	752	1.285	475	533	878	1.224	1.343	1.241	17.053	9.175	18.330
203	Manado (MDC) - Gorontalo (GTO)	755	337	1.455	1.405	1.367	2.360	246	-	104	386	1.286	636	10.337	25.894	71.262
204	Surabaya (SUB) - Banyuwangi (BWX)	817	326	1.210	1.944	1.714	2.661	209	-	13	486	37	689	10.106	21.869	60.883
205	Ternate (TTE) - Morotai (OTI)	-	-	928	1.618	867	1.732	67	-	445	1.229	1.100	1.876	9.862	9.551	33.298
206	Serui (ZRI) - Jayapura (DJJ)	675	391	583	779	493	1.053	793	470	934	1.196	1.179	1.246	9.752	10.478	25.159
207	Putu Sibau (PSU) - Pontianak (PNK)	1.304	495	746	383	691	1.229	252	38	315	2.226	1.941	-	9.620	27.467	64.265
208	Tambolaka (TMC) - Ende (ENE)	1.573	905	1.048	842	630	1.777	1.159	1.607	-	-	-	-	9.541	20.825	17.537
209	Medan (KNO) - Sibolga (FLZ)	1.717	679	892	1.008	716	1.145	177	-	-	265	905	1.862	9.366	26.406	56.698
210	Bandar Lampung (TKG) - Batam (BTH)	-	-	1.495	2.294	2.180	1.812	-	-	-	-	130	1.438	9.349	34.127	83.523
211	Jakarta (CGK) - Sibolga (FLZ)	1.643	1.255	1.669	1.560	1.552	1.437	215	-	-	-	-	-	9.331	22.728	64.547
212	Lewoleba (LWE) - Kupang (KOE)	-	-	-	52	-	1.212	617	337	836	1.098	2.649	2.409	9.210	7.684	26.961
213	Makassar (UPG) - Selayar (KSR)	1.335	858	1.111	1.265	1.100	1.511	533	-	266	504	669	-	9.152	23.744	59.031
214	Semarang (SRG) - Batam (BTH)	-	-	415	3.138	3.969	1.517	-	-	-	-	-	-	9.039	38.698	99.278
215	Moa (JIO) - Ambon (AMQ)	568	480	712	844	545	1.023	503	519	752	946	1.037	-	8.966	8.546	23.227
216	Semarang (SRG) - Ketapang (KTG)	1.173	784	862	118	838	1.155	651	145	-	630	1.066	1.528	8.950	16.880	34.090
217	Nabire (NBX) - Biak (BIK)	1.400	1.054	1.077	1.197	495	799	474	438	887	628	355	126	8.930	8.073	30.802
218	Yogyakarta (JOG) - Denpasar (DPS)	-	-	-	-	-	-	-	-	-	-	984	7.481	8.465	114.164	584.007
219	Jakarta (CGK) - Sampit (SMQ)	542	-	-	-	-	1.083	65	-	1.040	1.428	2.222	1.910	8.290	25.233	76.697
220	Makassar (UPG) - Pontianak (PNK)	-	-	-	1.322	1.433	2.056	203	-	-	-	2.472	532	8.018	19.537	99.110
221	Manado (MDC) - Balikpapan (BPN)	756	1.355	1.580	1.962	1.362	-	-	-	-	-	952	7.967	19.255	92.652	-
222	Patu (PLW) - Morowali (MOH)	257	25	300	709	427	860	68	-	92	938	2.043	2.229	7.948	8.839	22.016
223	Ternate (TTE) - Labuha (LAH)	918	813	533	567	311	1.304	64	-	177	539	1.073	1.368	7.667	15.265	36.540
224	Pangkalan Bun (PKN) - Jakarta-HLP (HLP)	-	-	-	2.140	1.948	2.064	796	226	293	-	-	-	7.467	-	-
225	Maumere (MOF) - Labuhan Bajo (LBJ)	-	-	776	1.565	1.011	1.441	109	-	-	-	-	-	7.335	5.323	13.894
226	Palembang (PLM) - Pekanbaru (PKU)	1.247	1.186	291	706	927	1.036	94	-	83	734	900	1.635	7.195	9.641	29.760
227	Palangkaraya (PKY) - Balikpapan (BPN)	1.181	1.401	1.406	828	440	1.122	-	-	-	-	-	-	6.378	12.387	48.855
228	Oksibil (OKL) - Jayapura (DJJ)	-	-	-	-	1.026	1.547	1.945	1.682	-	-	-	-	6.200	19.938	38.171
229	Yogyakarta (JOG) - Bandung (BDO)	314	555	-	-	-	-	-	-	-	-	2.149	3.056	6.074	37.867	105.754
230	Jakarta (CGK) - Gunung Sitoli (GNS)	1.399	1.301	1.733	1.394	-	-	-	-	-	-	-	-	5.827	16.942	40.401
231	Denpasar (DPS) - Banyuwangi (BWX)	488	249	652	759	660	854	96	-	273	931	27	796	5.785	4.299	12.951
232	Timika (TIM) - Ewer (EWE)	-	-	-	-	-	-	-	469	1.023	1.025	1.363	1.596	5.476	-	-
233	Merauke (MKQ) - Mappi (KEI)	237	235	371	524	469	645	515	75	383	498	283	559	4.794	1.520	3.195
234	Ternate (TTE) - Surabaya (SUB)	2.663	946	1.166	-	-	-	-	-	-	-	-	-	4.775	8.095	29.672
235	Jakarta (CGK) - Tarakan (TRK)	-	-	520	1.661	1.122	1.150	-	-	-	-	-	-	4.453	18.904	103.491
236	Jambi (DJB) - Batam (BTH)	3.292	174	-	-	-	-	-	-	-	-	-	859	4.325	42.461	131.392
237	Jakarta (CGK) - Gorontalo (GTO)	-	81	-	-	-	-	-	-	-	-	1.157	2.918	4.156	18.530	86.159
238	Manado (MDC) - Kao (KAZ)	58	-	699	570	1.314	206	206	-	-	134	902	3.883	5.673	18.608	-
239	Padang Pariaman (PDG) - Gunung Sitoli (GNS)	-	888	288	802	593	1.117	175	-	-	-	-	-	3.863	4.703	27.993
240	Sorong (SOQ) - Nabire (NBX)	-	-	-	-	-	-	-	-	-	362	1.747	1.680	3.789	3.074	969

**JUMLAH PENUMPANG PER RUTE ANGKUTAN UDARA NIAGA BERJADWAL DALAM NEGERI
BULAN JANUARI S.D DESEMBER TAHUN 2021**

NO	RUTE (PP)	Jan-21	Feb-21	Mar-21	Apr-21	Mei-21	Jun-21	Jul-21	Agu-21	Sep-21	Okt-21	Nov-21	Des-21	TOTAL 2021	TOTAL 2020	TOTAL 2019
241	Kendari (KDI) - Bau Bau (BUW)	-	-	47	9	45	58	-	-	-	544	1.433	1.418	3.554	9.604	41.810
242	Padang Pariaman (PDG) - Balikpapan (BPN)	298	488	534	762	987	-	-	-	-	-	-	-	3.069	-	349
243	Melanggane (MNA) - Manado (MDC)	501	294	444	503	368	740	57	-	141	-	-	-	3.048	11.978	27.398
244	Timika (TIM) - Denpasar (DPS)	599	492	331	-	-	-	-	-	453	1.157	-	-	3.032	24.027	86.392
245	Banjarmasin (BDJ) - Samarinda (AAP)	349	308	442	687	-	535	336	110	133	114	-	-	3.014	1.399	3.794
246	Namrole (NRE) - Ambon (AMO)	235	166	102	144	227	444	188	69	192	401	370	471	3.009	7.154	23.435
247	Tarakan (TRK) - Malinau (LNU)	444	87	287	347	281	357	156	22	23	287	275	432	2.998	11.520	18.213
248	Palembang (PLM) - Medan (KNO)	1.601	1.021	212	-	-	-	-	-	-	-	-	-	2.834	45.893	167.345
249	Semarang (SRG) - Bandung (BDO)	-	-	-	-	-	-	-	-	157	516	851	1.308	2.832	27.477	75.680
250	Toli-toli (TLI) - Palu (PLW)	103	30	120	327	125	348	60	-	-	220	583	681	2.597	7.376	28.171
251	Tanjung Selor (TJS) - Balikpapan (BPN)	182	-	-	-	-	93	-	-	-	-	-	2.203	2.478	11.819	35.461
252	Timika (TIM) - Sorong (SOQ)	1.775	621	-	-	-	-	-	-	-	-	-	-	2.396	16.342	48.787
253	Tahuna (NAH) - Manado (MDC)	50	-	68	204	99	140	-	-	-	-	425	1.330	2.316	7.432	22.931
254	Makassar (UPG) - Kupang (KOE)	1.178	1.055	-	25	-	-	-	-	-	-	-	-	2.258	14.833	26.379
255	Manado (MDC) - Ambon (AMO)	14	121	46	91	98	27	-	53	84	328	294	671	1.827	2.730	14.260
256	Malinau (LNU) - Balikpapan (BPN)	736	-	-	-	-	40	-	-	-	-	-	952	1.728	8.096	15.108
257	Denpasar (DPS) - Banjarmasin (BDJ)	252	-	-	-	-	-	-	-	-	-	1.475	-	1.727	16.050	27.988
258	Bandung (BDO) - Banjarmasin (BDJ)	851	-	-	-	-	-	-	-	-	-	836	-	1.687	8.480	60.318
259	Jakarta (CGK) - Bundo (BUU)	167	-	-	-	-	-	-	-	-	-	-	1.498	1.865	13.241	56.725
260	Wamena (WMX) - Timika (TIM)	-	-	-	-	-	-	-	-	-	180	446	949	1.575	4.000	1.247
261	Pangkal Pinang (PGK) - Batam (BTH)	-	-	-	-	-	-	-	23	-	-	-	115	1.522	21.839	98.163
262	Jakarta-HLP (HLP) - Bandung (BDO)	282	449	618	98	-	-	-	-	-	-	-	1.384	1.447	39.324	134.626
263	Sampit (SMO) - Banjarmasin (BDJ)	268	-	139	276	111	568	-	-	-	-	-	-	1.362	-	7.339
264	Palembang (PLM) - Lubuk Linggau (LLU)	111	20	-	181	308	739	-	-	-	-	-	-	1.359	11.121	20.214
265	TAKENGON (TXE) - Medan (KNO)	-	269	106	252	134	221	55	-	-	-	54	226	1.317	5.945	19.969
266	Makassar (UPG) - Ampana (OJU)	144	162	173	198	191	291	64	-	-	44	-	-	1.267	308	-
267	Sintang (SQG) - Pontianak (PNK)	447	-	92	30	18	-	-	-	-	-	-	594	1.181	20.134	64.812
268	Tahuna (NAH) - Melanggane (MNA)	-	-	-	-	-	-	-	-	-	-	214	902	1.116	-	-
269	Timika (TIM) - Manado (MDC)	893	104	-	-	-	-	-	-	-	100	-	-	1.097	-	-
270	Muara teweh (HMS) - Banjarmasin (BDJ)	-	-	-	-	-	-	-	-	-	-	55	956	1.011	-	-
271	Sorong (SOQ) - Teluk Bintoni (BXB)	-	-	-	6	20	106	16	130	160	157	163	242	1.000	41.976	92.187
272	Banyumas (PWL) - Jakarta-HLP (HLP)	-	-	-	-	649	76	13	25	30	31	86	910	-	-	-
273	Jakarta-HLP (HLP) - Cepu (CPF)	-	-	-	-	-	-	-	-	-	158	721	879	-	-	-
274	Palu (PLW) - Gorontalo (GTO)	21	-	-	-	-	-	-	-	181	507	142	851	7.344	17.252	-
275	Praya, Lombok (LOP) - Jakarta-HLP (HLP)	827	-	-	-	-	-	-	-	-	-	-	-	827	14.600	83.253
276	Medan (KNO) - Siborong-borong (DTB)	747	-	-	74	-	-	-	-	-	-	-	-	821	5.033	18.303
277	Medan (KNO) - Jambi (DJB)	-	-	-	-	-	-	-	-	-	127	687	814	6.544	31.416	-
278	Buol (UOL) - Palu (PLW)	-	-	-	-	-	416	-	-	-	101	66	208	791	5.558	24.238
279	Meulaboh (MEQ) - Medan (KNO)	99	-	-	32	-	-	-	-	-	59	556	746	10.011	32.127	-
280	Jakarta-HLP (HLP) - PANGANDARAN (CJN)	6	-	49	71	156	117	20	43	18	57	116	51	704	452	2.460
281	Jakarta (CGK) - Tanjung Redeb (BEJ)	639	-	-	-	-	-	-	-	-	-	-	-	639	2.196	-
282	Tarakan (TRK) - Nunukan (NNX)	6	-	55	67	73	94	43	7	17	81	99	91	633	6.381	29.123
283	Batam (BTH) - Bengkulu (BKS)	464	160	-	-	-	-	-	-	-	-	-	-	624	4.655	19.718
284	Yogyakarta (YIA) - Palembang (PLM)	336	199	-	-	-	-	-	-	-	-	-	-	535	7.319	2.950
285	Palembang (PLM) - Padang Pariaman (PDG)	-	-	-	-	-	495	-	-	-	-	-	-	495	8.944	35.148
286	Surabaya (SUB) - Banyumas (PWL)	-	-	-	-	-	250	39	-	-	9	46	66	410	-	-
287	Solo (SOC) - Pangkal Pinang (PGK)	396	-	-	-	-	-	-	-	-	-	-	-	396	4.863	-
288	Makassar (UPG) - Poso (PSJ)	-	-	-	-	-	293	-	-	-	62	34	-	389	5.910	21.839
289	Sinabang (SNB) - Medan (KNO)	-	-	-	24	-	8	39	55	-	102	96	47	371	12.709	13.700
290	Merauke (MKQ) - Ewer (EWE)	-	-	-	-	-	-	-	-	-	-	54	305	359	-	-
291	Mamuju (MJU) - Balikpapan (BPN)	-	-	-	-	279	-	58	-	-	-	-	-	337	5.370	20.499
292	Jakarta (CGK) - Manokwari (MKW)	-	-	-	-	-	-	300	-	-	-	-	-	300	19.028	83.560
293	Tanjung Pandan (TJU) - Jakarta-HLP (HLP)	-	-	30	241	-	-	-	-	-	-	-	-	271	10.241	14.133
294	Tarakan (TRK) - Tanjung Selor (TJS)	-	-	11	25	11	23	16	1	6	11	134	29	267	33	251
295	Yogyakarta (YIA) - Tarakan (TRK)	234	-	-	-	-	-	-	-	-	-	-	-	234	3.010	10.015
296	Bandar Lampung (TKG) - Bandung (BDO)	201	-	-	-	-	-	-	-	-	-	-	-	201	25.533	60.908
297	Yogyakarta (YIA) - Pontianak (PNK)	-	-	194	-	-	-	-	-	-	-	-	-	194	23.996	22.274
298	Pekanbaru (PKU) - Padang Pariaman (PDG)	-	-	-	15	144	-	-	-	-	-	-	-	159	8.095	33.451
299	Jambi (DJB) - Bundo (BUU)	145	-	-	-	-	-	-	-	-	-	-	-	145	8.921	20.588
300	Yogyakarta (YIA) - Bandar Lampung (TKG)	-	-	-	136	-	-	-	-	-	-	-	-	136	8.420	-

**JUMLAH PENUMPANG PER RUTE ANGKUTAN UDARA NIAGA BERJADWAL DALAM NEGERI
BULAN JANUARI S.D DESEMBER TAHUN 2021**

NO	RUTE (PP)	Jan-21	Feb-21	Mar-21	Apr-21	Mei-21	Jun-21	Jul-21	Agu-21	Sep-21	Okt-21	Nov-21	Des-21	TOTAL 2021	TOTAL 2020	TOTAL 2019
301	Makassar (UPG) - Praya, Lombok (LOP)	-	-	115	-	-	-	-	-	-	-	-	-	115	8.776	53.741
302	Praya, Lombok (LOP) - Labuhan Bajo (LBJ)	113	-	-	-	-	-	-	-	-	-	-	-	113	6.547	32.709
303	Tanah Merah (TMH) - Merauke (MKQ)	63	42	-	-	-	-	-	-	-	-	-	-	105	4.954	19.144
304	Ternate (TTE) - Maba (PGQ)	-	-	-	-	-	-	-	-	-	-	-	105	105	9.784	-
305	Surabaya (SUB) - Kendari (KDI)	-	-	100	-	-	-	-	-	-	-	-	-	100	19.325	90.254
306	Fak-fak (FKQ) - Ambon (AMQ)	-	-	31	28	-	-	-	-	20	10	-	9	98	-	-
307	Tanjung Pinang (TNJ) - Batam (BTH)	43	-	-	46	-	-	-	-	-	-	-	-	89	7.742	24.789
308	Kerinci (KRC) - Bungo (BUU)	89	-	-	-	-	-	-	-	-	-	-	-	89	5.629	12.074
309	Manokwari (MKW) - Kaimana (KNG)	-	-	-	70	-	-	-	-	-	-	-	-	70	2.362	12.787
310	Nabire (NBX) - Ambon (AMQ)	46	19	-	-	-	-	-	-	-	-	-	-	65	4.325	27.596
311	Bandar Lampung (TKG) - Palembang (PLM)	63	-	-	-	-	-	-	-	-	-	-	-	63	14.882	70.306
312	Sorong (SOQ) - Bintuni (NTI)	-	-	57	-	-	-	-	-	-	-	-	-	57	167	1.270
313	Manokwari (MKW) - Fak-fak (FKQ)	-	-	-	56	-	-	-	-	-	-	-	-	56	2.184	11.150
314	Fak-fak (FKQ) - Teluk Bintoni (BXB)	-	-	25	18	-	-	-	-	-	-	-	-	43	-	-
315	Palembang (PLM) - Denpasar (DPS)	40	-	-	-	-	-	-	-	-	-	-	-	40	7.964	43.606
316	Timika (TIM) - Langgur (LUV)	-	-	-	-	-	-	-	-	-	39	-	-	39	1.660	636
317	Makassar (UPG) - Banjarmasin (BDJ)	29	-	-	-	-	-	-	-	-	-	-	-	29	45.921	97.944
318	Tanjung Pinang (TNJ) - Pekanbaru (PKU)	29	-	-	-	-	-	-	-	-	-	-	-	29	5.910	22.544
319	Pekanbaru (PKU) - Jambi (DJB)	9	-	-	-	-	-	-	-	-	-	-	-	9	5.935	22.167
320	Palembang (PLM) - Jambi (DJB)	8	-	-	-	-	-	-	-	-	-	-	-	8	16.274	68.060
321	Bintuni (NTI) - Manokwari (MKW)	-	-	6	-	-	-	-	-	-	-	-	-	6	20	1.321
322	Toraja (TRT) - Balikpapan (BPN)	-	-	-	-	-	-	-	-	-	-	-	-	-	-	-
323	Tarakan (TRK) - Gorontalo (GTO)	-	-	-	-	-	-	-	-	-	-	-	-	-	-	-
324	Siborong-borong (DTB) - Batam (BTH)	-	-	-	-	-	-	-	-	-	-	-	-	-	7.809	992
325	Majalengka (KJT) - Balikpapan (BPN)	-	-	-	-	-	-	-	-	-	-	-	-	-	9.988	41.169
326	Padang Pariaman (PDG) - Jambi (DJB)	-	-	-	-	-	-	-	-	-	-	-	-	-	5.216	25.400
327	Singkep (SIQ) - Batam (BTH)	-	-	-	-	-	-	-	-	-	-	-	-	-	5.534	2.570
328	Sanana (SQN) - Ambon (AMQ)	-	-	-	-	-	-	-	-	-	-	-	-	-	1.865	1.931
329	Semarang (SRG) - Karimun Jawa (KWB)	-	-	-	-	-	-	-	-	-	-	-	-	-	2.065	12.444
330	Surabaya (SUB) - Pekanbaru (PKU)	-	-	-	-	-	-	-	-	-	-	-	-	-	24.240	108.968
331	Dumai (DUM) - Batam (BTH)	-	-	-	-	-	-	-	-	-	-	-	-	-	8.531	27.160
332	Jakarta-HLP (HLP) - Batam (BTH)	-	-	-	-	-	-	-	-	-	-	-	-	-	20.702	91.268
333	Majalengka (KJT) - Batam (BTH)	-	-	-	-	-	-	-	-	-	-	-	-	-	17.612	53.664
334	Medan (KNO) - Dumai (DUM)	-	-	-	-	-	-	-	-	-	-	-	-	-	5.825	22.188
335	Palembang (PLM) - Bengkulu (BKS)	-	-	-	-	-	-	-	-	-	-	-	-	-	8.525	40.797
336	Pontianak (PNK) - Majalengka (KJT)	-	-	-	-	-	-	-	-	-	-	-	-	-	-	9.446
337	Surabaya (SUB) - Majalengka (KJT)	-	-	-	-	-	-	-	-	-	-	-	-	-	26.046	62.628
338	Sumenep (SUP) - Surabaya (SUB)	-	-	-	-	-	-	-	-	-	-	-	-	-	3.562	13.835
339	Bandar Lampung (TKG) - Jambi (DJB)	-	-	-	-	-	-	-	-	-	-	-	-	-	4.375	23.867
340	Wamena (WMX) - Yahukimo (DEX)	-	-	-	-	-	-	-	-	-	-	-	-	-	5.881	23.863
341	Yogyakarta (YIA) - Jambi (DJB)	-	-	-	-	-	-	-	-	-	-	-	-	-	-	-
342	Denpasar (DPS) - Samarinda (AAP)	-	-	-	-	-	-	-	-	-	-	-	-	-	9.675	28.698
343	Majalengka (KJT) - Denpasar (DPS)	-	-	-	-	-	-	-	-	-	-	-	-	-	27.128	110.384
344	Pekanbaru (PKU) - Dumai (DUM)	-	-	-	-	-	-	-	-	-	-	-	-	-	10.380	40.144
345	Sampit (SMQ) - Pangkajene (PKN)	-	-	-	-	-	-	-	-	-	-	-	-	-	7.898	22.276
346	Semarang (SRG) - Pontianak (PNK)	-	-	-	-	-	-	-	-	-	-	-	-	-	19.835	95.130
347	Medan (KNO) - Padang Sidempuan (AEG)	-	-	-	-	-	-	-	-	-	-	-	-	-	6.435	20.378
348	Kupang (KOE) - Jakarta-HLP (HLP)	-	-	-	-	-	-	-	-	-	-	-	-	-	8.268	41.410
349	Malang (MLG) - Denpasar (DPS)	-	-	-	-	-	-	-	-	-	-	-	-	-	3.091	24.276
350	Pontianak (PNK) - Palangkaraya (PKY)	-	-	-	-	-	-	-	-	-	-	-	-	-	-	6.120
351	Sampit (SMQ) - Palangkaraya (PKY)	-	-	-	-	-	-	-	-	-	-	-	-	-	7.034	18.484
352	Solo (SOC) - Palangkaraya (PKY)	-	-	-	-	-	-	-	-	-	-	-	-	-	1.774	2.705
353	Surabaya (SUB) - Palu (PLW)	-	-	-	-	-	-	-	-	-	-	-	-	-	11.026	49.702
354	Ternate (TTE) - Sanana (SQN)	-	-	-	-	-	-	-	-	-	-	-	-	-	1.847	3.601
355	Jakarta-HLP (HLP) - Cilacap (CXP)	-	-	-	-	-	-	-	-	-	-	-	-	-	241	2.223
356	Pekanbaru (PKU) - Majalengka (KJT)	-	-	-	-	-	-	-	-	-	-	-	-	-	7.481	32.807
357	Solo (SOC) - Palembang (PLM)	-	-	-	-	-	-	-	-	-	-	-	-	-	1.525	-
358	Bandar Lampung (TKG) - Peakon Serai (TFY)	-	-	-	-	-	-	-	-	-	-	-	-	-	1.784	1.241
359	Tasikmalaya (TSY) - Jakarta-HLP (HLP)	-	-	-	-	-	-	-	-	-	-	-	-	-	5.883	32.908
360	Jakarta-HLP (HLP) - Ambon (AMQ)	-	-	-	-	-	-	-	-	-	-	-	-	-	19.284	87.808

**JUMLAH PENUMPANG PER RUTE ANGKUTAN UDARA NIAGA BERJADWAL DALAM NEGERI
BULAN JANUARI S.D DESEMBER TAHUN 2021**

NO	RUTE (PP)	Jan-21	Feb-21	Mar-21	Apr-21	Mei-21	Jun-21	Jul-21	Agu-21	Sep-21	Okt-21	Nov-21	Des-21	TOTAL 2021	TOTAL 2020	TOTAL 2019
361	Medan (KNO) - Majalengka (KJT)	-	-	-	-	-	-	-	-	-	-	-	-	-	11.120	65.325
362	Melangguane (MNA) - KEP. TALAUD (IAX)	-	-	-	-	-	-	-	-	-	-	-	-	-	792	1.333
363	Padang Pariaman (PDG) - Bengkulu (BKS)	-	-	-	-	-	-	-	-	-	-	-	-	-	5.000	22.607
364	Pangkalan Bun (PKN) - Banjarmasin (BDJ)	-	-	-	-	-	-	-	-	-	-	-	-	-	-	-
365	Solo (SOC) - Banjarmasin (BDJ)	-	-	-	-	-	-	-	-	-	-	-	-	-	-	7.995
366	Yogyakarta (YIA) - Praya, Lombok (LOP)	-	-	-	-	-	-	-	-	-	-	-	-	-	8.936	10.095
367	Solo (SOC) - Bandung (BDO)	-	-	-	-	-	-	-	-	-	-	-	-	-	4.307	16.811
368	Surabaya (SUB) - Jember (JBB)	-	-	-	-	-	-	-	-	-	-	-	-	-	6.063	35.977
369	Surabaya (SUB) - Padang Pariaman (PDG)	-	-	-	-	-	-	-	-	-	-	-	-	-	11.010	58.397
370	Makassar (UPG) - Majalengka (KJT)	-	-	-	-	-	-	-	-	-	-	-	-	-	2.586	21.654
371	Yogyakarta (YIA) - Padang Pariaman (PDG)	-	-	-	-	-	-	-	-	-	-	-	-	-	576	-
372	Tanjung Redeb (BEJ) - Samarinda (AAP)	-	-	-	-	-	-	-	-	-	-	-	-	-	9.916	33.417
373	Majalengka (KJT) - Banjarmasin (BDJ)	-	-	-	-	-	-	-	-	-	-	-	-	-	13.177	53.013
374	Praya, Lombok (LOP) - Majalengka (KJT)	-	-	-	-	-	-	-	-	-	-	-	-	-	-	5.819
375	Manado (MDC) - Denpasar (DPS)	-	-	-	-	-	-	-	-	-	-	-	-	-	14.776	84.980
376	Pontianak (PNK) - Balikpapan (BPN)	-	-	-	-	-	-	-	-	-	-	-	-	-	11.317	60.887
377	Solo (SOC) - Balikpapan (BPN)	-	-	-	-	-	-	-	-	-	-	-	-	-	-	352
378	Bandar Lampung (TKG) - Bengkulu (BKS)	-	-	-	-	-	-	-	-	-	-	-	-	-	4.529	16.198
Total		2.570.979	2.118.600	2.889.002	3.159.052	2.722.501	3.936.927	1.117.086	1.255.644	2.076.190	3.215.249	3.901.493	4.373.916	33.336.639	34.263.751	73.790.516

**STATISTIK PER RUTE ANGKUTAN UDARA NIAGA BERJADWAL DALAM NEGERI TAHUN 2021
BERDASARKAN URUTAN JUMLAH PENUMPANG**

NO	RUTE (PP)	JUMLAH PENERBANGAN	JUMLAH PENUMPANG	KAPASITAS SEAT	JUMLAH BARANG (Kg)	JUMLAH POS	L/F
1	Jakarta (CGK) - Denpasar (DPS)	14.974	2.002.789	2.977.867	21.365.798	196.771	67,3%
2	Jakarta (CGK) - Makassar (UPG)	15.789	1.750.282	2.679.920	28.754.522	789.774	65,3%
3	Jakarta (CGK) - Medan (KNO)	14.397	1.735.789	2.540.826	26.521.622	335.986	68,3%
4	Jakarta (CGK) - Surabaya (SUB)	11.535	1.323.419	2.037.845	13.894.309	174.146	64,9%
5	Makassar (UPG) - Surabaya (SUB)	7.056	868.785	1.279.720	9.733.952	151.602	67,9%
6	Jakarta (CGK) - Pontianak (PNK)	7.133	808.827	1.145.174	16.076.616	103.077	70,6%
7	Jakarta (CGK) - Pekanbaru (PKU)	6.229	728.890	1.062.523	9.975.452	177.603	68,6%
8	Jakarta (CGK) - Batam (BTH)	6.464	722.994	1.108.247	12.098.617	123.514	65,2%
9	Jakarta (CGK) - Yogyakarta (YIA)	5.945	698.829	1.032.513	2.856.941	12.867	67,7%
10	Jakarta (CGK) - Padang Pariaman (PDG)	5.946	687.385	1.024.224	7.818.900	115.310	67,1%
11	Jakarta (CGK) - Palembang (PLM)	5.885	679.869	1.001.555	3.842.744	61.698	67,9%
12	Jakarta (CGK) - Balikpapan (BPN)	6.051	667.857	1.064.424	14.619.276	127.488	62,7%
13	Surabaya (SUB) - Balikpapan (BPN)	3.893	521.040	722.729	5.247.344	19.966	72,1%
14	Jakarta (CGK) - Banjarmasin (BDJ)	4.925	513.477	826.150	9.977.244	89.403	62,2%
15	Surabaya (SUB) - Denpasar (DPS)	4.245	496.382	739.363	939.602	28.005	67,1%
16	Jakarta (CGK) - Semarang (SRG)	4.511	478.362	700.631	4.671.410	19.781	68,3%
17	Makassar (UPG) - Kendari (KDI)	3.603	474.162	645.425	2.849.801	51.450	73,5%
18	Jakarta (CGK) - Praya, Lombok (LOP)	4.088	470.913	719.827	5.570.648	75.074	65,4%
19	Surabaya (SUB) - Banjarmasin (BDJ)	3.509	451.037	642.867	5.020.960	5.066	70,2%
20	Jakarta (CGK) - Pangkal Pinang (PGK)	3.864	423.592	664.365	6.596.304	53.780	63,8%
21	Jakarta (CGK) - Jambi (DJB)	3.626	414.903	610.439	3.493.593	110.249	68,0%
22	Medan (KNO) - Batam (BTH)	2.821	393.038	534.830	2.281.292	3.902	73,5%
23	Jakarta (CGK) - Bandar Lampung (TKG)	3.418	390.744	570.450	969.298	7.335	68,5%
24	Jakarta (CGK) - Manado (MDC)	3.280	352.195	532.784	4.780.043	183.206	66,1%
25	Surabaya (SUB) - Praya, Lombok (LOP)	2.253	314.104	428.583	1.803.259	10.093	73,3%
26	Makassar (UPG) - Balikpapan (BPN)	2.318	310.858	426.765	1.235.555	1.328	72,8%
27	Makassar (UPG) - Manado (MDC)	2.181	281.791	417.045	1.927.648	6.863	67,6%
28	Makassar (UPG) - Jayapura (DJJ)	2.375	276.767	419.007	1.515.213	67.067	66,1%
29	Jakarta (CGK) - Bengkulu (BKS)	2.327	276.352	397.332	1.125.155	3.694	69,6%
30	Surabaya (SUB) - Kupang (KOE)	2.158	274.773	403.403	3.231.540	12.541	68,1%
31	Jakarta (CGK) - Solo (SOC)	2.363	262.979	416.740	1.549.484	10.528	63,1%
32	Tarakan (TRK) - Balikpapan (BPN)	2.155	262.834	341.554	5.023.639	3.323	77,0%
33	Surabaya (SUB) - Batam (BTH)	1.825	252.369	352.984	3.562.847	7.028	71,5%
34	Medan (KNO) - Jakarta-HLP (HLP)	2.158	245.854	344.306	2.746.149	30.989	71,4%
35	Yogyakarta (YIA) - Balikpapan (BPN)	1.731	236.978	314.957	1.239.420	1.032	75,2%
36	Makassar (UPG) - Sorong (SOQ)	1.910	233.427	332.755	3.050.146	105.810	70,1%
37	Timika (TIM) - Jayapura (DJJ)	2.088	230.872	365.308	1.955.363	19.311	63,2%
38	Makassar (UPG) - Ambon (AMQ)	1.943	229.884	373.381	1.627.866	6.455	61,6%
39	Pekanbaru (PKU) - Batam (BTH)	1.893	227.947	338.063	631.901	147	67,4%
40	Makassar (UPG) - Denpasar (DPS)	1.683	225.336	318.608	1.075.721	7.293	70,7%
41	Surabaya (SUB) - Samarinda (AAP)	1.633	219.224	290.371	881.743	1.271	75,5%
42	Makassar (UPG) - Timika (TIM)	1.956	217.150	342.904	1.717.573	55.514	63,3%
43	Makassar (UPG) - Palu (PLW)	1.763	213.444	314.130	2.158.437	45.159	67,9%

**STATISTIK PER RUTE ANGKUTAN UDARA NIAGA BERJADWAL DALAM NEGERI TAHUN 2021
BERDASARKAN URUTAN JUMLAH PENUMPANG**

NO	RUTE (PP)	JUMLAH PENERBANGAN	JUMLAH PENUMPANG	KAPASITAS SEAT	JUMLAH BARANG (Kg)	JUMLAH POS	L/F
44	Makassar (UPG) - Ternate (TTE)	1.763	213.288	288.870	1.893.708	149.812	73,8%
45	Sorong (SOQ) - Manokwari (MKW)	2.029	212.518	287.193	2.155.882	38.930	74,0%
46	Surabaya (SUB) - Jakarta-HLP (HLP)	1.614	211.164	258.308	235.419	2.272	81,7%
47	Jakarta (CGK) - Palangkaraya (PKY)	2.083	208.413	344.691	4.346.008	90.948	60,5%
48	Jakarta (CGK) - Tanjung Pandan (TJQ)	1.951	197.320	314.998	3.053.541	597	62,6%
49	Balikpapan (BPN) - Tanjung Redeb (BEJ)	2.077	193.074	250.614	1.136.324	1.382	77,0%
50	Yogyakarta (YIA) - Makassar (UPG)	1.474	189.313	289.482	1.031.927	632	65,4%
51	Padang Pariaman (PDG) - Batam (BTH)	1.440	181.097	257.455	387.470	590	70,3%
52	Jakarta (CGK) - Samarinda (AAP)	1.545	179.641	246.410	2.108.827	25.639	72,9%
53	Makassar (UPG) - Gorontalo (GTO)	1.600	176.285	281.554	1.629.854	19.365	62,6%
54	Medan (KNO) - Gunung Sitoli (GNS)	3.292	171.725	243.284	556.520	63.717	70,6%
55	Medan (KNO) - Banda Aceh (BTJ)	1.822	157.013	268.477	769.828	2.326	58,5%
56	Surabaya (SUB) - Palangkaraya (PKY)	1.260	153.699	239.751	1.525.059	6.509	64,1%
57	Denpasar (DPS) - Bandung (BDO)	1.358	153.139	236.240	564.934	1.250	64,8%
58	Palembang (PLM) - Jakarta-HLP (HLP)	1.344	148.544	211.940	247.340	4.936	70,1%
59	Jakarta (CGK) - Banda Aceh (BTJ)	1.427	145.890	283.248	5.233.508	45.083	51,5%
60	Jakarta (CGK) - Kendari (KDI)	1.407	144.906	227.887	1.560.388	29.764	63,6%
61	Labuhan Bajo (LBJ) - Denpasar (DPS)	1.908	143.608	228.586	413.638	23.431	62,8%
62	Praya, Lombok (LOP) - Denpasar (DPS)	2.222	143.433	221.779	50.590	2.693	64,7%
63	Jakarta (CGK) - Kupang (KOE)	1.282	141.882	206.558	2.467.341	89.933	68,7%
64	Semarang (SRG) - Banjarmasin (BDJ)	1.111	137.789	199.414	657.803	378	69,1%
65	Makassar (UPG) - Manokwari (MKW)	1.051	134.986	196.395	854.141	2.138	68,7%
66	Jakarta-HLP (HLP) - Denpasar (DPS)	1.091	130.535	176.392	171.862	-	74,0%
67	Jakarta (CGK) - Palu (PLW)	1.211	125.430	187.095	2.466.893	3.557	67,0%
68	Jakarta (CGK) - Siborong-borong (DTB)	1.223	124.119	193.986	1.896.976	18.412	64,0%
69	Jakarta (CGK) - Tanjung Pinang (TNJ)	1.459	123.188	238.933	3.145.099	71.792	51,6%
70	Padang Pariaman (PDG) - Jakarta-HLP (HLP)	1.076	122.797	168.026	748.654	30.046	73,1%
71	Jakarta (CGK) - Ambon (AMQ)	1.125	114.247	188.328	2.283.066	114.598	60,7%
72	Merauke (MKQ) - Jayapura (DJJ)	934	111.392	181.186	1.053.963	622	61,5%
73	Wamena (WMX) - Jayapura (DJJ)	12.856	108.505	154.560	78.590.178	5.029	70,2%
74	Jayapura (DJJ) - Biak (BIK)	886	105.522	161.905	906.649	3	65,2%
75	Pontianak (PNK) - Ketapang (KTG)	2.010	104.087	144.768	152.095	13.098	71,9%
76	Tanjung Pandan (TJQ) - Pangkal Pinang (PGK)	1.404	102.432	147.855	575.542	9.351	69,3%
77	Makassar (UPG) - Bau Bau (BUW)	2.153	97.638	149.500	192.130	19.412	65,3%
78	Sorong (SOQ) - Jayapura (DJJ)	708	96.706	143.921	146.523	454	67,2%
79	Palembang (PLM) - Batam (BTH)	910	95.047	156.788	658.987	439	60,6%
80	Semarang (SRG) - Pangkalan Bun (PKN)	1.680	94.624	128.907	310.185	19.006	73,4%
81	Medan (KNO) - Bandung (BDO)	1.020	94.387	175.782	1.041.187	351	53,7%
82	Solo (SOC) - Denpasar (DPS)	635	90.351	121.552	41.990	307	74,3%
83	Malang (MLG) - Jakarta-HLP (HLP)	858	89.568	133.866	45.806	282	66,9%
84	Makassar (UPG) - Luwuk (LUW)	789	89.557	127.857	925.716	74.254	70,0%
85	Makassar (UPG) - Biak (BIK)	860	86.804	158.483	985.980	-	54,8%
86	Kupang (KOE) - Ende (ENE)	1.604	82.833	112.278	216.112	38.462	73,8%

**STATISTIK PER RUTE ANGKUTAN UDARA NIAGA BERJADWAL DALAM NEGERI TAHUN 2021
BERDASARKAN URUTAN JUMLAH PENUMPANG**

NO	RUTE (PP)	JUMLAH PENERBANGAN	JUMLAH PENUMPANG	KAPASITAS SEAT	JUMLAH BARANG (Kg)	JUMLAH POS	L/F
87	Yogyakarta (JOG) - Jakarta-HLP (HLP)	1.790	82.729	117.368	24.987	-	70,5%
88	Jakarta (CGK) - Labuhan Bajo (LBJ)	918	82.373	144.474	491.254	-	57,0%
89	Kupang (KOE) - Denpasar (DPS)	709	80.346	141.525	772.730	805	56,8%
90	Waingapu (WGP) - Kupang (KOE)	1.618	77.126	115.190	315.640	36.899	67,0%
91	Praya, Lombok (LOP) - Bima (BMU)	1.312	76.758	94.464	51.070	7.219	81,3%
92	Palembang (PLM) - Pangkal Pinang (PGK)	1.097	75.606	121.320	347.487	40.547	62,3%
93	Jakarta-HLP (HLP) - Siborong-borong (DTB)	592	75.338	95.838	613.414	-	78,6%
94	Jakarta (CGK) - Ternate (TTE)	891	75.294	142.614	1.669.595	870	52,8%
95	Sorong (SOQ) - Manado (MDC)	609	71.268	128.735	78.033	321	55,4%
96	Surabaya (SUB) - Pontianak (PNK)	503	71.166	93.651	654.654	531	76,0%
97	Jakarta (CGK) - Jayapura (DJJ)	789	69.401	128.765	1.121.670	151	53,9%
98	Langgur (LUV) - Ambon (AMQ)	1.267	67.907	99.978	299.310	48.480	67,9%
99	Jakarta-HLP (HLP) - Balikpapan (BPN)	780	64.916	86.970	3.831.854	5.134	74,6%
100	Balikpapan (BPN) - Banjarmasin (BDJ)	1.227	64.828	106.225	211.930	23.324	61,0%
101	Jakarta (CGK) - Malang (MLG)	697	64.495	109.786	124.994	-	58,7%
102	Surabaya (SUB) - Pangkalan Bun (PKN)	1.205	63.259	93.440	182.609	13.630	67,7%
103	Palu (PLW) - Balikpapan (BPN)	550	63.176	93.738	138.144	176	67,4%
104	Pekanbaru (PKU) - Medan (KNO)	655	62.241	98.054	73.119	453	63,5%
105	Makassar (UPG) - Merauke (MKQ)	522	62.139	86.112	353.651	32.293	72,2%
106	Yogyakarta (YIA) - Pekanbaru (PKU)	648	61.998	108.312	559.976	247	57,2%
107	Jakarta (CGK) - Sorong (SOQ)	737	59.873	120.210	1.481.911	13.795	49,8%
108	Pekanbaru (PKU) - Jakarta-HLP (HLP)	523	58.642	82.566	111.292	2.738	71,0%
109	Ternate (TTE) - Manado (MDC)	1.099	57.576	81.702	74.197	12.064	70,5%
110	Surabaya (SUB) - Jayapura (DJJ)	558	56.776	89.624	296.176	-	63,3%
111	Semarang (SRG) - Balikpapan (BPN)	415	55.982	86.807	265.400	453	64,5%
112	Kupang (KOE) - Bajawa (BJW)	1.194	54.858	84.070	86.888	19.320	65,3%
113	Surabaya (SUB) - Labuhan Bajo (LBJ)	482	53.809	78.225	308.568	4.605	68,8%
114	Nabire (NBX) - Jayapura (DJJ)	1.106	53.666	78.800	333.452	27.710	68,1%
115	Jakarta (CGK) - Timika (TIM)	534	53.333	84.932	828.887	39.389	62,8%
116	Tambolaka (TMC) - Kupang (KOE)	928	52.369	70.752	330.647	41.868	74,0%
117	Surabaya (SUB) - Sampit (SMQ)	1.019	51.960	73.376	292.088	33.687	70,8%
118	Yogyakarta (YIA) - Banjarmasin (BDJ)	387	51.943	76.850	150.181	673	67,6%
119	Balikpapan (BPN) - Bandung (BDO)	612	51.362	99.176	1.017.360	-	51,8%
120	Maumere (MOF) - Kupang (KOE)	849	50.068	63.720	278.708	53.155	78,6%
121	Tambolaka (TMC) - Denpasar (DPS)	806	46.504	62.328	164.481	30.006	74,6%
122	Padang Pariaman (PDG) - Medan (KNO)	586	45.251	77.517	26.675	521	58,4%
123	Makassar (UPG) - Kolaka (KXB)	990	43.593	68.128	35.984	5.184	64,0%
124	Kupang (KOE) - Alor (ARD)	841	43.579	60.552	177.590	26.262	72,0%
125	Pontianak (PNK) - Batam (BTH)	460	42.679	79.685	68.398	693	53,6%
126	Surabaya (SUB) - Manado (MDC)	300	42.132	61.510	354.757	349	68,5%
127	Makassar (UPG) - Mamuju (MJU)	911	42.077	65.748	80.498	11.994	64,0%
128	Makassar (UPG) - Tarakan (TRK)	302	42.014	63.110	170.463	-	66,6%
129	Solo (SOC) - Jakarta-HLP (HLP)	473	41.813	74.806	101.719	77	55,9%

**STATISTIK PER RUTE ANGKUTAN UDARA NIAGA BERJADWAL DALAM NEGERI TAHUN 2021
BERDASARKAN URUTAN JUMLAH PENUMPANG**

NO	RUTE (PP)	JUMLAH PENERBANGAN	JUMLAH PENUMPANG	KAPASITAS SEAT	JUMLAH BARANG (Kg)	JUMLAH POS	L/F
130	Jakarta (CGK) - Banyuwangi (BWJ)	535	40.327	83.578	153.847	-	48,3%
131	Jayapura (DJJ) - Yahukimo (DEX)	740	39.270	49.984	193.301	28.095	78,6%
132	Surabaya (SUB) - Bandung (BDO)	946	38.594	65.872	124.949	8.505	58,6%
133	Labuhan Bajo (LBJ) - Ende (ENE)	668	37.837	48.096	29.829	3.515	78,7%
134	Surabaya (SUB) - Yogyakarta (JOG)	778	37.382	56.016	11.158	1.095	66,7%
135	Tarakan (TRK) - Surabaya (SUB)	226	36.103	46.302	385.497	395	78,0%
136	Makassar (UPG) - Morowali (MOH)	607	36.052	43.704	39.996	3.123	82,5%
137	NATUNA (NTX) - Batam (BTH)	641	34.968	46.872	154.004	20.127	74,6%
138	Sumbawa Besar (SWQ) - Praya, Lombok (LOP)	670	33.223	48.240	29.254	4.359	68,9%
139	Makassar (UPG) - Jakarta-HLP (HLP)	333	33.047	53.506	78.142	728	61,8%
140	Ternate (TTE) - Jakarta-HLP (HLP)	349	32.781	57.170	322.269	-	57,3%
141	Larantuka (LKA) - Kupang (KOE)	601	32.735	43.272	139.760	22.546	75,6%
142	Denpasar (DPS) - Bima (BMU)	739	32.536	53.208	34.070	4.332	61,1%
143	Saumlaki (SXK) - Ambon (AMQ)	642	32.313	46.224	133.658	19.577	69,9%
144	Sorong (SOQ) - Ambon (AMQ)	649	31.419	48.372	26.521	2.252	65,0%
145	Yogyakarta (YIA) - Medan (KNO)	234	30.029	42.632	307.090	-	70,4%
146	Timika (TIM) - Nabire (NBX)	587	29.844	41.712	46.450	385	71,5%
147	Manokwari (MKW) - Jayapura (DJJ)	263	29.511	49.431	264.371	-	59,7%
148	Makassar (UPG) - Maumere (MOF)	641	29.299	46.152	45.449	3.310	63,5%
149	Denpasar (DPS) - Balikpapan (BPN)	319	26.863	50.641	66.807	-	53,0%
150	Makassar (UPG) - Samarinda (AAP)	261	26.769	40.812	23.643	62	65,6%
151	Makassar (UPG) - Semarang (SRG)	229	26.253	45.421	240.139	-	57,8%
152	Kotabaru (KBU) - Banjarmasin (BDJ)	489	26.025	35.208	36.398	6.213	73,9%
153	Nabire (NBX) - Manokwari (MKW)	476	25.887	34.272	58.186	10.338	75,5%
154	Jakarta-HLP (HLP) - Bengkulu (BKS)	228	25.367	35.724	6.303	20	71,0%
155	Waingapu (WGP) - Denpasar (DPS)	510	25.035	37.008	28.448	1.788	67,6%
156	Yogyakarta (YIA) - Denpasar (DPS)	275	24.767	45.866	16.623	-	54,0%
157	Sorong (SOQ) - Fak-fak (FKQ)	394	24.551	28.368	71.971	6.063	86,5%
158	Surabaya (SUB) - Ambon (AMQ)	188	23.651	39.848	133.645	325	59,4%
159	Pekanbaru (PKU) - Bandung (BDO)	371	23.172	58.443	665.148	-	39,6%
160	Rote (RTI) - Kupang (KOE)	521	23.131	37.512	20.171	2.119	61,7%
161	Yogyakarta (YIA) - Palangkaraya (PKY)	248	22.131	38.880	29.498	158	56,9%
162	Surabaya (SUB) - Tanjung Redeb (BEJ)	179	21.318	33.831	41.725	-	63,0%
163	Yogyakarta (YIA) - Samarinda (AAP)	186	21.286	35.154	16.059	159	60,6%
164	Sorong (SOQ) - Kaimana (KNG)	346	21.197	24.912	150.876	14.566	85,1%
165	Semarang (SRG) - Denpasar (DPS)	474	20.946	36.468	43.800	2.831	57,4%
166	Makassar (UPG) - Kotabaru (KBU)	458	20.812	32.976	38.972	4.461	63,1%
167	Ruteng (RTG) - Kupang (KOE)	422	20.766	30.384	51.753	6.695	68,3%
168	Labuhan Bajo (LBJ) - Bajawa (BJW)	509	20.666	36.648	27.678	6.807	56,4%
169	Namlea (NAM) - Ambon (AMQ)	451	20.470	32.472	21.233	3.436	63,0%
170	Wangi-Wangi (WNI) - Kendari (KDI)	452	19.564	32.544	64.883	12.203	60,1%
171	Jakarta-HLP (HLP) - Samarinda (AAP)	178	19.474	27.768	6.190	60	70,1%
172	Jakarta (CGK) - Pangkalan Bun (PKN)	243	18.946	29.160	208.774	-	65,0%

**STATISTIK PER RUTE ANGKUTAN UDARA NIAGA BERJADWAL DALAM NEGERI TAHUN 2021
BERDASARKAN URUTAN JUMLAH PENUMPANG**

NO	RUTE (PP)	JUMLAH PENERBANGAN	JUMLAH PENUMPANG	KAPASITAS SEAT	JUMLAH BARANG (Kg)	JUMLAH POS	L/F
173	Teluk Bintoni (BXB) - Ambon (AMQ)	526	18.448	37.872	21.384	1.117	48,7%
174	Palembang (PLM) - Bandung (BDO)	389	18.370	43.023	41.415	1.311	42,7%
175	Yogyakarta (YIA) - Batam (BTH)	156	17.939	33.228	37.957	161	54,0%
176	Maumere (MOF) - Denpasar (DPS)	429	17.577	31.176	109.038	21.089	56,4%
177	Bandar Lampung (TKG) - Jakarta-HLP (HLP)	278	17.533	30.532	4.334	-	57,4%
178	Surabaya (SUB) - Sorong (SOQ)	149	17.303	24.574	112.597	755	70,4%
179	Makassar (UPG) - Bima (BMU)	408	17.163	29.376	15.049	3.504	58,4%
180	Jakarta (CGK) - Lubuk Linggau (LLJ)	165	16.592	25.740	8.262	40	64,5%
181	Yogyakarta (YIA) - Jakarta-HLP (HLP)	171	16.478	26.748	251	-	61,6%
182	Palu (PLW) - Luwuk (LUW)	333	15.780	23.976	9.397	295	65,8%
183	Makassar (UPG) - Batulicin (BTW)	298	15.664	21.456	8.575	290	73,0%
184	Labuhan Bajo (LBJ) - Kupang (KOE)	362	15.649	29.466	55.822	268	53,1%
185	Surabaya (SUB) - Semarang (SRG)	356	15.639	26.022	20.904	16.506	60,1%
186	Tanah Merah (TMH) - Jayapura (DJJ)	465	15.428	22.396	47.680	-	68,9%
187	Makassar (UPG) - Palopo (Bua) (LLO)	460	15.323	31.472	30.557	5.082	48,7%
188	Makassar (UPG) - Toraja (TRT)	423	14.576	29.208	4.540	-	49,9%
189	Anambas (LMU) - Batam (BTH)	311	13.520	22.392	5.806	-	60,4%
190	Manado (MDC) - Luwuk (LUW)	332	13.130	23.904	10.237	442	54,9%
191	Semarang (SRG) - Jakarta-HLP (HLP)	126	13.008	19.944	-	-	65,2%
192	Lhokseumawe (LSW) - Medan (KNO)	237	12.924	17.064	37.186	4.535	75,7%
193	Makassar (UPG) - Bandung (BDO)	116	12.734	21.924	127.913	-	58,1%
194	Batulicin (BTW) - Banjarmasin (BDJ)	292	12.619	21.024	5.460	477	60,0%
195	Ternate (TTE) - Ambon (AMQ)	147	12.472	25.092	37.052	-	49,7%
196	Makassar (UPG) - Muna (RAQ)	332	12.296	23.024	14.735	2.456	53,4%
197	Jakarta-HLP (HLP) - Jayapura (DJJ)	168	12.286	26.602	36.905	-	46,2%
198	Langgur (LUV) - Dobo (DOB)	243	11.999	17.496	124.691	16.949	68,6%
199	Surabaya (SUB) - Palembang (PLM)	106	11.764	20.502	43.888	-	57,4%
200	Kupang (KOE) - Atambua (ABU)	277	11.747	19.944	25.541	4.522	58,9%
201	Solo (SOC) - Pontianak (PNK)	208	11.356	17.424	82.827	-	65,2%
202	Dobo (DOB) - Ambon (AMQ)	243	11.053	17.496	58.840	8.907	63,2%
203	Manado (MDC) - Gorontalo (GTO)	273	10.337	19.656	2.584	104	52,6%
204	Surabaya (SUB) - Banyuwangi (BWX)	470	10.106	31.000	1.853	12	32,6%
205	Ternate (TTE) - Morotai (OTI)	208	9.862	14.976	542	22	65,9%
206	Serui (ZRI) - Jayapura (DJJ)	310	9.752	14.932	2.689	-	65,3%
207	Putu Sibau (PSU) - Pontianak (PNK)	256	9.620	18.432	1.638	-	52,2%
208	Tambolaka (TMC) - Ende (ENE)	313	9.541	22.536	15.998	6.353	42,3%
209	Medan (KNO) - Sibolga (FLZ)	230	9.366	16.560	28.619	4.244	56,6%
210	Bandar Lampung (TKG) - Batam (BTH)	108	9.349	16.564	5.320	-	56,4%
211	Jakarta (CGK) - Sibolga (FLZ)	242	9.331	23.232	60.354	-	40,2%
212	Lewoleba (LWE) - Kupang (KOE)	214	9.210	15.408	5.370	1.839	59,8%
213	Makassar (UPG) - Selayar (KSR)	248	9.152	16.544	963	69	55,3%
214	Semarang (SRG) - Batam (BTH)	94	9.039	19.014	16.474	343	47,5%
215	Moa (JIO) - Ambon (AMQ)	274	8.966	13.196	2.470	125	67,9%

**STATISTIK PER RUTE ANGKUTAN UDARA NIAGA BERJADWAL DALAM NEGERI TAHUN 2021
BERDASARKAN URUTAN JUMLAH PENUMPANG**

NO	RUTE (PP)	JUMLAH PENERBANGAN	JUMLAH PENUMPANG	KAPASITAS SEAT	JUMLAH BARANG (Kg)	JUMLAH POS	L/F
216	Semarang (SRG) - Ketapang (KTG)	231	8.950	16.632	38.960	-	53,8%
217	Nabire (NBX) - Biak (BIK)	294	8.930	20.580	41.117	-	43,4%
218	Yogyakarta (JOG) - Denpasar (DPS)	172	8.465	12.384	357	-	68,4%
219	Jakarta (CGK) - Sampit (SMQ)	111	8.290	13.320	145.405	-	62,2%
220	Makassar (UPG) - Pontianak (PNK)	93	8.018	17.577	3.685	366	45,6%
221	Manado (MDC) - Balikpapan (BPN)	116	7.967	16.822	9.087	-	47,4%
222	Palu (PLW) - Morowali (MOH)	216	7.948	15.552	934	1	51,1%
223	Ternate (TTE) - Labuha (LAH)	186	7.667	13.392	3.347	1.205	57,3%
224	Pangkalan Bun (PKN) - Jakarta-HLP (HLP)	199	7.467	12.736	19.386	-	58,6%
225	Maumere (MOF) - Labuhan Bajo (LBJ)	285	7.335	20.520	7.907	62	35,7%
226	Palembang (PLM) - Pekanbaru (PKU)	246	7.195	17.712	2.317	-	40,6%
227	Palangkaraya (PKY) - Balikpapan (BPN)	172	6.378	12.240	22.707	1.331	52,1%
228	Oksibil (OKL) - Jayapura (DJJ)	602	6.200	9.392	1.619.744	315	66,0%
229	Yogyakarta (JOG) - Bandung (BDO)	202	6.074	13.920	3.305	749	43,6%
230	Jakarta (CGK) - Gunung Sitoli (GNS)	189	5.827	18.144	25.744	-	32,1%
231	Denpasar (DPS) - Banyuwangi (BWX)	334	5.785	21.588	336	-	26,8%
232	Timika (TIM) - Ewer (EWE)	92	5.476	6.624	5.870	-	82,7%
233	Merauke (MKQ) - Mappi (KEI)	584	4.794	7.008	28.581	18	68,4%
234	Ternate (TTE) - Surabaya (SUB)	53	4.775	10.017	19.877	-	47,7%
235	Jakarta (CGK) - Tarakan (TRK)	84	4.453	7.931	485.284	-	56,1%
236	Jambi (DJB) - Batam (BTH)	59	4.325	8.967	2.388	-	48,2%
237	Jakarta (CGK) - Gorontalo (GTO)	140	4.156	6.857	159.387	-	60,6%
238	Manado (MDC) - Kao (KAZ)	76	3.883	5.472	2.369	210	71,0%
239	Padang Pariaman (PDG) - Gunung Sitoli (GNS)	96	3.863	6.912	367	-	55,9%
240	Sorong (SOQ) - Nabire (NBX)	109	3.789	7.848	2.881	-	48,3%
241	Kendari (KDI) - Bau Bau (BUW)	129	3.554	9.288	106	-	38,3%
242	Padang Pariaman (PDG) - Balikpapan (BPN)	98	3.069	15.330	2.620	-	20,0%
243	Melangguane (MNA) - Manado (MDC)	82	3.048	5.904	3.184	427	51,6%
244	Timika (TIM) - Denpasar (DPS)	74	3.032	12.012	58.557	-	25,2%
245	Banjarmasin (BDJ) - Samarinda (AAP)	66	3.014	10.692	4.446	-	28,2%
246	Namrole (NRE) - Ambon (AMQ)	136	3.009	6.550	1	-	45,9%
247	Tarakan (TRK) - Malinau (LNU)	449	2.998	5.988	5.156	5	50,1%
248	Palembang (PLM) - Medan (KNO)	74	2.834	10.246	3.365	-	27,7%
249	Semarang (SRG) - Bandung (BDO)	121	2.832	8.712	958	-	32,5%
250	Toli-toli (TLI) - Palu (PLW)	78	2.597	5.616	673	-	46,2%
251	Tanjung Selor (TJS) - Balikpapan (BPN)	50	2.478	3.600	863	112	68,8%
252	Timika (TIM) - Sorong (SOQ)	26	2.396	4.914	10.038	-	48,8%
253	Tahuna (NAH) - Manado (MDC)	56	2.316	4.032	122	-	57,4%
254	Makassar (UPG) - Kupang (KOE)	55	2.258	7.814	6.969	-	28,9%
255	Manado (MDC) - Ambon (AMQ)	74	1.827	5.471	7.463	-	33,4%
256	Malinau (LNU) - Balikpapan (BPN)	52	1.728	3.744	2.072	-	46,2%
257	Denpasar (DPS) - Banjarmasin (BDJ)	24	1.727	4.744	132	-	36,4%
258	Bandung (BDO) - Banjarmasin (BDJ)	28	1.687	5.292	4.560	-	31,9%

**STATISTIK PER RUTE ANGKUTAN UDARA NIAGA BERJADWAL DALAM NEGERI TAHUN 2021
BERDASARKAN URUTAN JUMLAH PENUMPANG**

NO	RUTE (PP)	JUMLAH PENERBANGAN	JUMLAH PENUMPANG	KAPASITAS SEAT	JUMLAH BARANG (Kg)	JUMLAH POS	L/F
259	Jakarta (CGK) - Bungo (BUU)	20	1.665	2.400	50	-	69,4%
260	Wamena (WMX) - Timika (TIM)	233	1.575	3.672	1.460.003	-	42,9%
261	Pangkal Pinang (PGK) - Batam (BTH)	32	1.522	2.421	606	-	62,9%
262	Jakarta-HLP (HLP) - Bandung (BDO)	136	1.447	8.704	3.171	-	16,6%
263	Sampit (SMQ) - Banjarmasin (BDJ)	54	1.362	3.888	1.185	8	35,0%
264	Palembang (PLM) - Lubuk Linggau (LLJ)	46	1.359	3.312	165	42	41,0%
265	TAKENGON (TXE) - Medan (KNO)	49	1.317	3.528	-	-	37,3%
266	Makassar (UPG) - Ampana (OJU)	60	1.267	3.840	-	-	33,0%
267	Sintang (SQG) - Pontianak (PNK)	52	1.181	3.744	206	-	31,5%
268	Tahuna (NAH) - Melangguane (MNA)	25	1.116	1.800	5	-	62,0%
269	Timika (TIM) - Manado (MDC)	17	1.097	3.629	271	250	30,2%
270	Trinsing (HMS) - Banjarmasin (BDJ)	28	1.011	2.016	-	-	50,1%
271	Sorong (SOQ) - Teluk Bintoni (BxB)	33	1.000	2.372	180	-	42,2%
272	Banyumas (PWL) - Jakarta-HLP (HLP)	35	910	2.240	-	-	40,6%
273	Jakarta-HLP (HLP) - Cepu (CPF)	20	879	1.280	-	-	68,7%
274	Palu (PLW) - Gorontalo (GTO)	35	851	2.520	6	-	33,8%
275	Praya, Lombok (LOP) - Jakarta-HLP (HLP)	8	827	1.248	537	-	66,3%
276	Medan (KNO) - Siborong-borong (DTB)	24	821	1.728	1.687	1.137	47,5%
277	Medan (KNO) - Jambi (DJB)	21	814	1.512	229	-	53,8%
278	Buoi (UOL) - Palu (PLW)	26	791	1.872	-	-	42,3%
279	Meulaboh (MEQ) - Medan (KNO)	18	746	1.296	324	-	57,6%
280	Jakarta-HLP (HLP) - PANGANDARAN (CJN)	234	704	2.808	3.180	3	25,1%
281	Jakarta (CGK) - Tanjung Redeb (BEJ)	11	639	1.716	3.748	-	37,2%
282	Tarakan (TRK) - Nunukan (NNX)	188	633	2.256	759	-	28,1%
283	Batam (BTH) - Bengkulu (BKS)	24	624	1.728	1.625	78	36,1%
284	Yogyakarta (YIA) - Palembang (PLM)	30	535	4.200	12.652	-	12,7%
285	Palembang (PLM) - Padang Pariaman (PDG)	24	495	1.680	1.415	-	29,5%
286	Surabaya (SUB) - Banyumas (PWL)	31	410	1.984	-	-	20,7%
287	Solo (SOC) - Pangkal Pinang (PGK)	6	396	720	931	-	55,0%
288	Makassar (UPG) - Poso (PSJ)	15	389	1.080	-	-	36,0%
289	Sinabang (SNB) - Medan (KNO)	82	371	984	963	-	37,7%
290	Merauke (MKQ) - Ewer (EWE)	10	359	720	379	-	49,9%
291	Mamuju (MJU) - Balikpapan (BPN)	12	337	864	97	-	39,0%
292	Jakarta (CGK) - Manokwari (MKW)	2	300	324	2.697	-	92,6%
293	Tanjung Pandan (TJQ) - Jakarta-HLP (HLP)	4	271	642	-	-	42,2%
294	Tarakan (TRK) - Tanjung Selor (TJS)	214	267	2.568	567	-	10,4%
295	Yogyakarta (YIA) - Tarakan (TRK)	4	234	756	-	-	31,0%
296	Bandar Lampung (TKG) - Bandung (BDO)	8	201	576	234	-	34,9%
297	Yogyakarta (YIA) - Pontianak (PNK)	2	194	378	273	-	51,3%
298	Pekanbaru (PKU) - Padang Pariaman (PDG)	14	159	980	7	-	16,2%
299	Jambi (DJB) - Bungo (BUU)	6	145	432	67	-	33,6%
300	Yogyakarta (YIA) - Bandar Lampung (TKG)	2	136	378	-	-	36,0%
301	Makassar (UPG) - Praya, Lombok (LOP)	2	115	430	66	-	26,7%

**STATISTIK PER RUTE ANGKUTAN UDARA NIAGA BERJADWAL DALAM NEGERI TAHUN 2021
BERDASARKAN URUTAN JUMLAH PENUMPANG**

NO	RUTE (PP)	JUMLAH PENERBANGAN	JUMLAH PENUMPANG	KAPASITAS SEAT	JUMLAH BARANG (Kg)	JUMLAH POS	L/F
302	Praya, Lombok (LOP) - Labuhan Bajo (LBJ)	4	113	288	364	27	39,2%
303	Tanah Merah (TMH) - Merauke (MKQ)	14	105	672	514	-	15,6%
304	Ternate (TTE) - Maba (PGQ)	2	105	144	-	-	72,9%
305	Surabaya (SUB) - Kendari (KDI)	1	100	215	-	-	46,5%
306	Fak-fak (FKQ) - Ambon (AMQ)	5	98	360	-	-	27,2%
307	Tanjung Pinang (TNJ) - Batam (BTH)	3	89	306	37	-	29,1%
308	Kerinci (KRC) - Bungo (BUU)	6	89	432	18	-	20,6%
309	Manokwari (MKW) - Kaimana (KNG)	1	70	72	-	-	97,2%
310	Nabire (NBX) - Ambon (AMQ)	3	65	216	293	-	30,1%
311	Bandar Lampung (TKG) - Palembang (PLM)	4	63	288	57	-	21,9%
312	Sorong (SOQ) - Bintuni (NTI)	24	57	288	318	-	19,8%
313	Manokwari (MKW) - Fak-fak (FKQ)	2	56	144	-	-	38,9%
314	Fak-fak (FKQ) - Teluk Bintoni (BXB)	2	43	144	-	-	29,9%
315	Palembang (PLM) - Denpasar (DPS)	2	40	192	33	-	20,8%
316	Timika (TIM) - Langgur (LUV)	3	39	216	-	-	18,1%
317	Makassar (UPG) - Banjarmasin (BDJ)	1	29	162	-	-	17,9%
318	Tanjung Pinang (TNJ) - Pekanbaru (PKU)	2	29	144	85	-	20,1%
319	Pekanbaru (PKU) - Jambi (DJB)	2	9	144	21	23	6,3%
320	Palembang (PLM) - Jambi (DJB)	1	8	72	-	-	11,1%
321	Bintuni (NTI) - Manokwari (MKW)	3	6	36	50	-	16,7%
322	Toraja (TRT) - Balikpapan (BPN)	-	-	-	-	-	0,0%
323	Tarakan (TRK) - Gorontalo (GTO)	97	-	-	505.884	-	0,0%
324	Siborong-borong (DTB) - Batam (BTH)	-	-	-	-	-	0,0%
325	Majalengka (KJT) - Balikpapan (BPN)	-	-	-	-	-	0,0%
326	Padang Pariaman (PDG) - Jambi (DJB)	-	-	-	-	-	0,0%
327	Singkep (SIQ) - Batam (BTH)	-	-	-	-	-	0,0%
328	Sanana (SQN) - Ambon (AMQ)	-	-	-	-	-	0,0%
329	Semarang (SRG) - Karimun Jawa (KWB)	-	-	-	-	-	0,0%
330	Surabaya (SUB) - Pekanbaru (PKU)	-	-	-	-	-	0,0%
331	Dumai (DUM) - Batam (BTH)	-	-	-	-	-	0,0%
332	Jakarta-HLP (HLP) - Batam (BTH)	-	-	-	-	-	0,0%
333	Majalengka (KJT) - Batam (BTH)	-	-	-	-	-	0,0%
334	Medan (KNO) - Dumai (DUM)	-	-	-	-	-	0,0%
335	Palembang (PLM) - Bengkulu (BKS)	-	-	-	-	-	0,0%
336	Pontianak (PNK) - Majalengka (KJT)	-	-	-	-	-	0,0%
337	Surabaya (SUB) - Majalengka (KJT)	-	-	-	-	-	0,0%
338	Sumenep (SUP) - Surabaya (SUB)	-	-	-	-	-	0,0%
339	Bandar Lampung (TKG) - Jambi (DJB)	-	-	-	-	-	0,0%
340	Wamena (WMX) - Yahukimo (DEX)	-	-	-	-	-	0,0%
341	Yogyakarta (YIA) - Jambi (DJB)	-	-	-	-	-	0,0%
342	Denpasar (DPS) - Samarinda (AAP)	-	-	-	-	-	0,0%
343	Majalengka (KJT) - Denpasar (DPS)	-	-	-	-	-	0,0%
344	Pekanbaru (PKU) - Dumai (DUM)	-	-	-	-	-	0,0%

**STATISTIK PER RUTE ANGKUTAN UDARA NIAGA BERJADWAL DALAM NEGERI TAHUN 2021
BERDASARKAN URUTAN JUMLAH PENUMPANG**

NO	RUTE (PP)	JUMLAH PENERBANGAN	JUMLAH PENUMPANG	KAPASITAS SEAT	JUMLAH BARANG (Kg)	JUMLAH POS	L/F
345	Sampit (SMQ) - Pangkalan Bun (PKN)	-	-	-	-	-	0,0%
346	Semarang (SRG) - Pontianak (PNK)	-	-	-	-	-	0,0%
347	Medan (KNO) - Padang Sidempuan (AEG)	-	-	-	-	-	0,0%
348	Kupang (KOE) - Jakarta-HLP (HLP)	-	-	-	-	-	0,0%
349	Malang (MLG) - Denpasar (DPS)	-	-	-	-	-	0,0%
350	Pontianak (PNK) - Palangkaraya (PKY)	1	-	-	4.496	-	0,0%
351	Sampit (SMQ) - Palangkaraya (PKY)	-	-	-	-	-	0,0%
352	Solo (SOC) - Palangkaraya (PKY)	-	-	-	-	-	0,0%
353	Surabaya (SUB) - Palu (PLW)	-	-	-	-	-	0,0%
354	Ternate (TTE) - Sanana (SQN)	-	-	-	-	-	0,0%
355	Jakarta-HLP (HLP) - Cilacap (CXP)	-	-	-	-	-	0,0%
356	Pekanbaru (PKU) - Majalengka (KJT)	-	-	-	-	-	0,0%
357	Solo (SOC) - Palembang (PLM)	-	-	-	-	-	0,0%
358	Bandar Lampung (TKG) - Peakon Serai (TFY)	-	-	-	-	-	0,0%
359	Tasikmalaya (TSY) - Jakarta-HLP (HLP)	-	-	-	-	-	0,0%
360	Jakarta-HLP (HLP) - Ambon (AMQ)	-	-	-	-	-	0,0%
361	Medan (KNO) - Majalengka (KJT)	-	-	-	-	-	0,0%
362	Melanguane (MNA) - KEP. TALAUD (IAX)	-	-	-	-	-	0,0%
363	Padang Pariaman (PDG) - Bengkulu (BKS)	-	-	-	-	-	0,0%
364	Pangkalan Bun (PKN) - Banjarmasin (BDJ)	-	-	-	-	-	0,0%
365	Solo (SOC) - Banjarmasin (BDJ)	-	-	-	-	-	0,0%
366	Yogyakarta (YIA) - Praya, Lombok (LOP)	-	-	-	-	-	0,0%
367	Solo (SOC) - Bandung (BDO)	-	-	-	-	-	0,0%
368	Surabaya (SUB) - Jember (JBB)	-	-	-	-	-	0,0%
369	Surabaya (SUB) - Padang Pariaman (PDG)	-	-	-	-	-	0,0%
370	Makassar (UPG) - Majalengka (KJT)	-	-	-	-	-	0,0%
371	Yogyakarta (YIA) - Padang Pariaman (PDG)	-	-	-	-	-	0,0%
372	Tanjung Redeb (BEJ) - Samarinda (AAP)	-	-	-	-	-	0,0%
373	Majalengka (KJT) - Banjarmasin (BDJ)	-	-	-	-	-	0,0%
374	Praya, Lombok (LOP) - Majalengka (KJT)	-	-	-	-	-	0,0%
375	Manado (MDC) - Denpasar (DPS)	-	-	-	-	-	0,0%
376	Pontianak (PNK) - Balikpapan (BPN)	-	-	-	-	-	0,0%
377	Solo (SOC) - Balikpapan (BPN)	-	-	-	-	-	0,0%
378	Bandar Lampung (TKG) - Bengkulu (BKS)	-	-	-	-	-	0,0%
Total		339.638	33.336.639	50.123.416	417.048.368	5.278.756	66,5%

**JUMLAH PENUMPANG PER RUTE ANGKUTAN UDARA NIAGA BERJADWAL LUAR NEGERI
BULAN JANUARI S.D DESEMBER TAHUN 2021**

NO	RUTE	Jan-21	Feb-21	Mar-21	Apr-21	Mei-21	Jun-21	Jul-21	Agu-21	Sep-21	Okt-21	Nov-21	Des-21	TOTAL 2021	TOTAL 2020	TOTAL 2019
1	Jakarta (CGK) - Singapura (SIN)	7.734	7.238	10.246	13.248	14.452	16.647	11.756	6.979	10.756	19.988	31.345	48.969	199.358	618.117	4.077.673
2	Jakarta (CGK) - Doha (DOH)	9.923	10.021	11.620	14.676	14.805	20.112	17.473	17.047	18.547	18.594	21.187	20.619	194.624	129.366	400.515
3	Jakarta (CGK) - Dubai (DXB)	11.400	9.138	10.688	13.350	10.524	14.438	8.099	5.918	10.812	14.404	20.207	45.011	173.989	153.952	459.159
4	Jakarta (CGK) - Istanbul (IST)	7.778	6.207	8.440	8.325	8.188	10.800	9.413	8.976	9.431	10.568	13.645	13.783	115.554	81.708	230.938
5	Jakarta (CGK) - Kuala Lumpur (KUL)	4.369	4.426	7.405	8.511	5.528	3.717	4.586	6.555	7.896	12.416	16.049	25.741	107.199	511.719	2.780.466
6	Jakarta (CGK) - Abu Dhabi (AUH)	8.198	4.702	5.880	6.720	6.882	7.782	6.563	6.797	9.485	12.604	15.517	15.144	106.274	91.340	352.519
7	Jakarta (CGK) - Incheon (ICN)	5.352	5.143	5.318	7.309	6.657	7.996	5.885	5.924	4.986	5.926	7.824	8.235	76.555	135.600	490.451
8	Jakarta (CGK) - Narita (NRT)	4.529	2.942	3.099	2.952	4.368	4.386	5.334	6.630	7.126	5.821	6.483	9.383	63.053	113.651	361.083
9	Jakarta (CGK) - Hongkong (HKG)	4.131	2.612	2.827	3.567	3.131	2.937	3.089	2.012	3.122	4.775	4.652	3.167	40.022	126.154	812.903
10	Surabaya (SUB) - Singapura (SIN)	1.874	2.464	4.546	5.935	4.544	2.622	4.511	5.710	3.412	-	-	-	35.618	129.661	818.325
11	Jakarta (CGK) - Haneda (HND)	1.362	1.155	1.619	2.482	2.841	3.483	3.596	2.687	3.960	3.332	2.920	3.902	33.339	95.109	430.261
12	Surabaya (SUB) - Kuala Lumpur (KUL)	3.412	3.126	5.476	10.425	5.954	1.848	318	149	946	-	-	-	31.654	146.705	814.789
13	Jakarta (CGK) - Jeddah (JED)	6.422	1.668	1.514	1.839	1.776	1.436	1.925	2.076	1.316	1.553	1.972	3.359	26.856	230.531	922.599
14	Jakarta (CGK) - Taipei (TPE)	3.143	2.272	3.193	3.802	1.074	1.484	-	-	-	605	3.374	3.246	22.193	123.083	377.408
15	Kuala Lumpur (KUL) - Medan (KNO)	1.490	1.980	2.916	3.231	2.570	913	137	1.547	786	-	-	4	15.574	153.852	901.289
16	Jakarta (CGK) - Shenzhen (SZX)	642	245	1.663	1.574	1.373	1.234	875	1.355	1.151	1.115	1.703	1.449	14.379	8.821	126.112
17	Jakarta (CGK) - Guangzhou (CAN)	1.852	1.426	1.838	1.897	3.429	2.027	343	-	-	-	-	401	13.213	32.661	295.495
18	Jakarta (CGK) - Colombo (CMB)	462	183	-	-	-	-	161	603	1.339	1.978	3.688	3.818	12.232	24.579	124.642
19	Jakarta (CGK) - Fuzhou (FOC)	589	-	1.203	1.380	748	885	965	604	473	431	675	920	8.873	13.934	94.374
20	Jakarta (CGK) - Amsterdam (AMS)	796	565	466	719	629	761	797	905	639	673	576	767	8.293	32.358	109.271
21	Jakarta (CGK) - Bangkok (BKK)	1.157	772	844	529	410	393	359	418	587	470	719	869	7.527	75.243	463.781
22	Praya, Lombok (LOP) - Kuala Lumpur (KUL)	1.466	1.432	2.161	2.240	-	-	-	-	-	-	-	-	7.299	38.136	163.807
23	Surabaya (SUB) - Hongkong (HKG)	-	-	700	1.463	1.059	1.172	906	617	383	-	-	-	6.300	26.035	188.393
24	Jakarta (CGK) - Manila (MNL)	1.422	367	439	-	148	173	159	302	195	263	663	1.604	5.735	41.688	201.485
25	Jakarta (CGK) - Addis Ababa (ADD)	261	523	523	547	600	636	787	657	530	594	-	-	5.658	7.163	21.478
26	Jakarta (CGK) - Sydney (SYD)	403	370	380	383	359	445	341	288	321	249	612	1.131	5.282	52.119	242.829
27	Jakarta (CGK) - Osaka (KIX)	990	539	689	675	854	369	-	45	-	-	-	-	4.161	14.477	42.307
28	Penang (PEN) - Medan (KNO)	584	495	578	1.017	784	496	144	-	-	-	-	-	4.098	115.762	683.479
29	Singapura (SIN) - Medan (KNO)	320	537	654	570	472	548	443	279	130	-	-	11	3.964	56.322	337.564
30	Manado (MDC) - Fuzhou (FOC)	350	505	784	700	417	652	-	-	-	-	-	-	3.408	-	-
31	Jakarta (CGK) - Wuhan (WUH)	-	-	-	-	-	-	-	-	-	761	1.286	1.351	3.398	-	-
32	Jakarta (CGK) - Bandar Seri Begawan (BWN)	-	214	342	431	270	429	218	-	-	-	48	104	2.056	14.300	63.795
33	Jakarta (CGK) - Perth (PER)	242	217	293	342	160	157	94	3	-	-	-	-	1.508	13.287	56.751
34	Singapura (SIN) - Manado (MDC)	-	-	-	-	3	98	94	54	80	159	227	623	1.338	9.790	57.481
35	Jakarta (CGK) - Melbourne (MEL)	310	171	103	-	60	71	-	-	-	-	-	-	715	22.059	82.635
36	Surabaya (SUB) - Bandar Seri Begawan (BWN)	-	-	-	144	134	248	-	-	-	-	-	-	526	14.769	76.900
37	Denpasar (DPS) - Brisbane (BNE)	167	152	-	-	-	-	-	-	-	-	-	-	319	101.938	426.618
38	Kuala Lumpur (KUL) - Denpasar (DPS)	167	152	-	-	-	-	-	-	-	-	-	-	319	367.601	1.748.830
39	Manila (MNL) - Denpasar (DPS)	-	-	-	-	-	-	-	-	-	162	-	-	162	63.393	338.317
40	Manado (MDC) - Guangzhou (CAN)	-	-	-	-	-	-	-	-	-	-	-	130	130	4.862	54.471
41	Singapura (SIN) - Denpasar (DPS)	-	-	-	-	-	-	-	-	-	-	-	-	-	430.904	2.331.418
42	Perth (PER) - Denpasar (DPS)	-	-	-	-	-	-	-	-	-	-	-	-	-	212.160	897.937
43	Melbourne (MEL) - Denpasar (DPS)	-	-	-	-	-	-	-	-	-	-	-	-	-	190.423	783.863
44	Sydney (SYD) - Denpasar (DPS)	-	-	-	-	-	-	-	-	-	-	-	-	-	167.965	696.039
45	Denpasar (DPS) - Doha (DOH)	-	-	-	-	-	-	-	-	-	-	-	-	-	153.957	702.440
46	Jakarta (CGK) - Bangkok-Don Mueang (DMK)	-	-	-	-	-	-	-	-	-	-	-	-	-	91.724	578.483
47	Dubai (DXB) - Denpasar (DPS)	-	-	-	-	-	-	-	-	-	-	-	-	-	90.236	363.204
48	Hongkong (HKG) - Denpasar (DPS)	-	-	-	-	-	-	-	-	-	-	-	-	-	88.871	666.396
49	Incheon (ICN) - Denpasar (DPS)	-	-	-	-	-	-	-	-	-	-	-	-	-	84.331	392.536
50	Kuala Lumpur (KUL) - Bandung (BDO)	-	-	-	-	-	-	-	-	-	-	-	-	-	72.959	366.181
51	Denpasar (DPS) - Adelaide (ADL)	-	-	-	-	-	-	-	-	-	-	-	-	-	64.011	196.236
52	Taipei (TPE) - Denpasar (DPS)	-	-	-	-	-	-	-	-	-	-	-	-	-	63.362	193.870

**JUMLAH PENUMPANG PER RUTE ANGKUTAN UDARA NIAGA BERJADWAL LUAR NEGERI
BULAN JANUARI S.D DESEMBER TAHUN 2021**

NO	RUTE	Jan-21	Feb-21	Mar-21	Apr-21	Mei-21	Jun-21	Jul-21	Agu-21	Sep-21	Okt-21	Nov-21	Des-21	TOTAL 2021	TOTAL 2020	TOTAL 2019
53	Jakarta (CGK) - Penang (PEN)	-	-	-	-	-	-	-	-	-	-	-	-	-	61.185	361.400
54	Surabaya (SUB) - Jeddah (JED)	-	-	-	-	-	-	-	-	-	-	-	-	-	58.719	141.422
55	Jakarta (CGK) - Medinah (MED)	-	-	-	-	-	-	-	-	-	-	-	-	-	56.248	225.818
56	Padang Pariaman (PDG) - Kuala Lumpur (KUL)	-	-	-	-	-	-	-	-	-	-	-	-	-	53.952	296.370
57	Pekanbaru (PKU) - Kuala Lumpur (KUL)	-	-	-	-	-	-	-	-	-	-	-	-	-	46.980	207.370
58	Denpasar (DPS) - Bangkok-Don Mueang (DMK)	-	-	-	-	-	-	-	-	-	-	-	-	-	43.376	260.527
59	Denpasar (DPS) - Guangzhou (CAN)	-	-	-	-	-	-	-	-	-	-	-	-	-	42.634	417.004
60	Kuala Lumpur (KUL) - Banda Aceh (BTJ)	-	-	-	-	-	-	-	-	-	-	-	-	-	42.250	243.229
61	Istanbul (IST) - Denpasar (DPS)	-	-	-	-	-	-	-	-	-	-	-	-	-	42.101	83.615
62	Denpasar (DPS) - Bangkok (BKK)	-	-	-	-	-	-	-	-	-	-	-	-	-	40.287	245.243
63	Narita (NRT) - Denpasar (DPS)	-	-	-	-	-	-	-	-	-	-	-	-	-	37.003	194.723
64	Oblast Moskwa (SVO) - Denpasar (DPS)	-	-	-	-	-	-	-	-	-	-	-	-	-	35.548	79.195
65	Jakarta (CGK) - Muscat (MCT)	-	-	-	-	-	-	-	-	-	-	-	-	-	34.700	182.976
66	Ho Chi Minh City (SGN) - Denpasar (DPS)	-	-	-	-	-	-	-	-	-	-	-	-	-	33.871	70.202
67	Singapura (SIN) - Bandung (BDO)	-	-	-	-	-	-	-	-	-	-	-	-	-	33.287	246.491
68	Beijing (PEK) - Denpasar (DPS)	-	-	-	-	-	-	-	-	-	-	-	-	-	28.003	301.062
69	DARWIN (DRW) - Denpasar (DPS)	-	-	-	-	-	-	-	-	-	-	-	-	-	26.290	93.953
70	Pudong (PVG) - Denpasar (DPS)	-	-	-	-	-	-	-	-	-	-	-	-	-	24.705	254.065
71	Jakarta (CGK) - Riyadh (RUH)	-	-	-	-	-	-	-	-	-	-	-	-	-	24.632	99.859
72	Palembang (PLM) - Kuala Lumpur (KUL)	-	-	-	-	-	-	-	-	-	-	-	-	-	24.362	148.630
73	Pontianak (PNK) - KUCHING (KCH)	-	-	-	-	-	-	-	-	-	-	-	-	-	22.193	122.393
74	Osaka (KIX) - Denpasar (DPS)	-	-	-	-	-	-	-	-	-	-	-	-	-	21.804	122.090
75	Semarang (SRG) - Kuala Lumpur (KUL)	-	-	-	-	-	-	-	-	-	-	-	-	-	21.225	111.144
76	Makassar (UPG) - Kuala Lumpur (KUL)	-	-	-	-	-	-	-	-	-	-	-	-	-	20.784	105.979
77	Medan (KNO) - Bangkok-Don Mueang (DMK)	-	-	-	-	-	-	-	-	-	-	-	-	-	20.038	114.601
78	Denpasar (DPS) - Cairns (CNS)	-	-	-	-	-	-	-	-	-	-	-	-	-	19.709	66.612
79	Denpasar (DPS) - Auckland (AKL)	-	-	-	-	-	-	-	-	-	-	-	-	-	18.665	131.183
80	Jakarta (CGK) - Pudong (PVG)	-	-	-	-	-	-	-	-	-	-	-	-	-	18.292	71.929
81	Denpasar (DPS) - DILI (DIL)	-	-	-	-	-	-	-	-	-	-	-	-	-	18.115	119.346
82	Surabaya (SUB) - Medinah (MED)	-	-	-	-	-	-	-	-	-	-	-	-	-	17.696	34.033
83	Pontianak (PNK) - Kuala Lumpur (KUL)	-	-	-	-	-	-	-	-	-	-	-	-	-	17.101	97.800
84	Semarang (SRG) - Singapura (SIN)	-	-	-	-	-	-	-	-	-	-	-	-	-	15.626	108.939
85	Shenzhen (SZX) - Denpasar (DPS)	-	-	-	-	-	-	-	-	-	-	-	-	-	14.976	169.912
86	Jakarta (CGK) - Ho Chi Minh City (SGN)	-	-	-	-	-	-	-	-	-	-	-	-	-	13.773	106.389
87	Surabaya (SUB) - Penang (PEN)	-	-	-	-	-	-	-	-	-	-	-	-	-	12.884	90.686
88	Surabaya (SUB) - Johor Baru (JHB)	-	-	-	-	-	-	-	-	-	-	-	-	-	12.559	73.764
89	Singapura (SIN) - Palembang (PLM)	-	-	-	-	-	-	-	-	-	-	-	-	-	12.493	68.701
90	Medan (KNO) - Jeddah (JED)	-	-	-	-	-	-	-	-	-	-	-	-	-	11.500	58.118
91	Perth (PER) - Praya, Lombok (LOP)	-	-	-	-	-	-	-	-	-	-	-	-	-	10.992	32.889
92	Hangzhou (HGH) - Denpasar (DPS)	-	-	-	-	-	-	-	-	-	-	-	-	-	10.445	98.983
93	Singapura (SIN) - Pekanbaru (PKU)	-	-	-	-	-	-	-	-	-	-	-	-	-	10.350	56.377
94	Medinah (MED) - Medan (KNO)	-	-	-	-	-	-	-	-	-	-	-	-	-	9.776	32.268
95	Hanoi (HAN) - Denpasar (DPS)	-	-	-	-	-	-	-	-	-	-	-	-	-	8.971	-
96	Jakarta (CGK) - Xiamen (XMN)	-	-	-	-	-	-	-	-	-	-	-	-	-	7.762	97.757
97	Jakarta (CGK) - Johor Baru (JHB)	-	-	-	-	-	-	-	-	-	-	-	-	-	7.688	45.733
98	Jakarta (CGK) - Beijing (PEK)	-	-	-	-	-	-	-	-	-	-	-	-	-	7.143	94.597
99	Subang (SZB) - Batam (BTH)	-	-	-	-	-	-	-	-	-	-	-	-	-	6.546	30.504
100	Makassar (UPG) - Jeddah (JED)	-	-	-	-	-	-	-	-	-	-	-	-	-	6.105	-
101	Singapura (SIN) - Balikpapan (BPN)	-	-	-	-	-	-	-	-	-	-	-	-	-	6.069	36.302
102	Denpasar (DPS) - Changsha (CSX)	-	-	-	-	-	-	-	-	-	-	-	-	-	5.959	56.357
103	Kuala Lumpur (KUL) - Siborong-borong (DTB)	-	-	-	-	-	-	-	-	-	-	-	-	-	5.833	23.201
104	Makassar (UPG) - Singapura (SIN)	-	-	-	-	-	-	-	-	-	-	-	-	-	5.802	38.495

**JUMLAH PENUMPANG PER RUTE ANGKUTAN UDARA NIAGA BERJADWAL LUAR NEGERI
BULAN JANUARI S.D DESEMBER TAHUN 2021**

NO	RUTE	Jan-21	Feb-21	Mar-21	Apr-21	Mei-21	Jun-21	Jul-21	Agu-21	Sep-21	Okt-21	Nov-21	Des-21	TOTAL 2021	TOTAL 2020	TOTAL 2019
105	Nanjing (NKG) - Denpasar (DPS)	-	-	-	-	-	-	-	-	-	-	-	-	-	5.791	69.616
106	Wuhan (WUH) - Denpasar (DPS)	-	-	-	-	-	-	-	-	-	-	-	-	-	5.693	71.710
107	Penang (PEN) - Banda Aceh (BTJ)	-	-	-	-	-	-	-	-	-	-	-	-	-	5.667	35.191
108	Singapura (SIN) - Praya, Lombok (LOP)	-	-	-	-	-	-	-	-	-	-	-	-	-	5.656	32.725
109	Solo (SOC) - Jeddah (JED)	-	-	-	-	-	-	-	-	-	-	-	-	-	5.507	20.504
110	Solo (SOC) - Kuala Lumpur (KUL)	-	-	-	-	-	-	-	-	-	-	-	-	-	5.446	6.689
111	Denpasar (DPS) - Zhengshou (CGO)	-	-	-	-	-	-	-	-	-	-	-	-	-	5.394	63.273
112	Manado (MDC) - Changsha (CSX)	-	-	-	-	-	-	-	-	-	-	-	-	-	5.309	41.597
113	Solo (SOC) - Medinah (MED)	-	-	-	-	-	-	-	-	-	-	-	-	-	4.335	15.725
114	Pekanbaru (PKU) - Malaka (MKZ)	-	-	-	-	-	-	-	-	-	-	-	-	-	4.240	26.545
115	Jakarta (CGK) - Haikou (HAK)	-	-	-	-	-	-	-	-	-	-	-	-	-	3.776	61.167
116	Jakarta (CGK) - Tashkent (TAS)	-	-	-	-	-	-	-	-	-	-	-	-	-	3.139	3.224
117	Xian (XIY) - Denpasar (DPS)	-	-	-	-	-	-	-	-	-	-	-	-	-	3.112	44.955
118	Jakarta (CGK) - Kunming (KMG)	-	-	-	-	-	-	-	-	-	-	-	-	-	2.907	29.813
119	Nanchang (KHN) - Denpasar (DPS)	-	-	-	-	-	-	-	-	-	-	-	-	-	2.860	35.770
120	Fuzhou (FOC) - Denpasar (DPS)	-	-	-	-	-	-	-	-	-	-	-	-	-	2.824	40.774
121	Jeddah (JED) - Balikpapan (BPN)	-	-	-	-	-	-	-	-	-	-	-	-	-	2.583	-
122	Pudong (PVG) - Manado (MDC)	-	-	-	-	-	-	-	-	-	-	-	-	-	2.457	37.824
123	Shenzhen (SZX) - Batam (BTH)	-	-	-	-	-	-	-	-	-	-	-	-	-	2.209	-
124	Tawau (TWU) - Tarakan (TRK)	-	-	-	-	-	-	-	-	-	-	-	-	-	2.151	11.165
125	Subang (SZB) - Pekanbaru (PKU)	-	-	-	-	-	-	-	-	-	-	-	-	-	2.095	7.040
126	Xian (XIY) - Batam (BTH)	-	-	-	-	-	-	-	-	-	-	-	-	-	1.776	-
127	Port Hedland (PHE) - Denpasar (DPS)	-	-	-	-	-	-	-	-	-	-	-	-	-	1.671	8.891
128	Medinah (MED) - Balikpapan (BPN)	-	-	-	-	-	-	-	-	-	-	-	-	-	1.283	-
129	Jakarta (CGK) - Nanning (NNG)	-	-	-	-	-	-	-	-	-	-	-	-	-	1.049	14.668
130	Yogyakarta (YIA) - Kuala Lumpur (KUL)	-	-	-	-	-	-	-	-	-	-	-	-	-	772	-
131	Jakarta (CGK) - Denpasar (DPS)	-	-	-	-	-	-	-	-	-	-	-	-	-	673	-
132	Yogyakarta (YIA) - Singapura (SIN)	-	-	-	-	-	-	-	-	-	-	-	-	-	28	-
133	Xiamen (XMN) - Denpasar (DPS)	-	-	-	-	-	-	-	-	-	-	-	-	-	-	35.016
134	Jakarta (CGK) - Chengdu (CTU)	-	-	-	-	-	-	-	-	-	-	-	-	-	-	-
135	Haneda (HND) - Denpasar (DPS)	-	-	-	-	-	-	-	-	-	-	-	-	-	-	-
136	Jakarta (CGK) - Findel (LUX)	-	-	-	-	-	-	-	-	-	-	-	-	-	-	-
137	Jakarta (CGK) - Dubai (DWC)	-	-	-	-	-	-	-	-	-	-	-	-	-	-	-
138	Jakarta (CGK) - Hanoi (HAN)	-	-	-	-	-	-	-	-	-	-	-	-	-	-	-
139	Jakarta (CGK) - Hangzhou (HGH)	-	-	-	-	-	-	-	-	-	-	-	-	-	-	-
140	Solo (SOC) - Haikou (HAK)	-	-	-	-	-	-	-	-	-	-	-	-	-	-	-
141	Jakarta (CGK) - Subang (SZB)	-	-	-	-	-	-	-	-	-	-	-	-	-	-	-
142	Kuala Lumpur (KUL) - Balikpapan (BPN)	-	-	-	-	-	-	-	-	-	-	-	-	-	-	-
143	Singapura (SIN) - Jakarta-HLP (HLP)	-	-	-	-	-	-	-	-	-	-	-	-	-	-	-
144	Semarang (SRG) - Haikou (HAK)	-	-	-	-	-	-	-	-	-	-	-	-	-	-	-
145	Bandar Lampung (TKG) - Kuala Lumpur (KUL)	-	-	-	-	-	-	-	-	-	-	-	-	-	-	-
Total		93.297	73.959	98.447	120.983	105.203	111.395	89.371	85.137	98.409	117.441	155.372	213.741	1.362.755	7.002.158	35.683.914

**STATISTIK PER RUTE ANGKUTAN UDARA NIAGA BERJADWAL LUAR NEGERI TAHUN 2021
BERDASARKAN URUTAN JUMLAH PENUMPANG**

NO	RUTE	JUMLAH PENERBANGAN	JUMLAH PENUMPANG	KAPASITAS SEAT	JUMLAH BARANG	JUMLAH POS	L/F
1	Jakarta (CGK) - Singapura (SIN)	6.190	199.358	960.938	77.876.539	118.699	20,7%
2	Jakarta (CGK) - Doha (DOH)	1.418	194.624	382.972	15.993.771	77.839	50,8%
3	Jakarta (CGK) - Dubai (DXB)	999	173.989	387.632	19.813.415	206.404	44,9%
4	Jakarta (CGK) - Istanbul (IST)	727	115.554	233.604	9.622.812	63.382	49,5%
5	Jakarta (CGK) - Kuala Lumpur (KUL)	1.780	107.199	247.107	11.967.789	194.029	43,4%
6	Jakarta (CGK) - Abu Dhabi (AUH)	850	106.274	237.204	11.415.729	132.042	44,8%
7	Jakarta (CGK) - Incheon (ICN)	1.663	76.555	285.802	29.957.927	560.957	26,8%
8	Jakarta (CGK) - Narita (NRT)	1.583	63.053	297.697	27.374.119	648.741	21,2%
9	Jakarta (CGK) - Hongkong (HKG)	1.120	40.022	284.647	28.273.683	143.413	14,1%
10	Surabaya (SUB) - Singapura (SIN)	1.108	35.618	138.450	7.504.558	1.251	25,7%
11	Jakarta (CGK) - Haneda (HND)	710	33.339	203.720	12.819.125	76.095	16,4%
12	Surabaya (SUB) - Kuala Lumpur (KUL)	362	31.654	65.070	58.332	-	48,6%
13	Jakarta (CGK) - Jeddah (JED)	235	26.856	94.535	3.075.319	1.486	28,4%
14	Jakarta (CGK) - Taipei (TPE)	991	22.193	198.068	22.747.265	168.338	11,2%
15	Kuala Lumpur (KUL) - Medan (KNO)	217	15.574	39.058	26.997	250	39,9%
16	Jakarta (CGK) - Shenzhen (SZX)	144	14.379	25.188	2.036.462	-	57,1%
17	Jakarta (CGK) - Guangzhou (CAN)	620	13.213	186.011	13.983.835	4.126	7,1%
18	Jakarta (CGK) - Colombo (CMB)	112	12.232	29.246	1.248.611	-	41,8%
19	Jakarta (CGK) - Fuzhou (FOC)	82	8.873	15.629	86.041	-	56,8%
20	Jakarta (CGK) - Amsterdam (AMS)	140	8.293	51.623	2.554.118	-	16,1%
21	Jakarta (CGK) - Bangkok (BKK)	740	7.527	149.879	10.166.106	1.140	5,0%
22	Praya, Lombok (LOP) - Kuala Lumpur (KUL)	66	7.299	11.880	315	-	61,4%
23	Surabaya (SUB) - Hongkong (HKG)	254	6.300	66.932	4.099.764	-	9,4%
24	Jakarta (CGK) - Manila (MNL)	142	5.735	41.654	1.748.563	-	13,8%
25	Jakarta (CGK) - Addis Ababa (ADD)	252	5.658	71.730	2.859.277	1.238.330	7,9%
26	Jakarta (CGK) - Sydney (SYD)	197	5.282	64.852	3.216.453	-	8,1%
27	Jakarta (CGK) - Osaka (KIX)	131	4.161	34.839	1.662.264	212	11,9%
28	Penang (PEN) - Medan (KNO)	63	4.098	11.340	11.959	-	36,1%
29	Singapura (SIN) - Medan (KNO)	124	3.964	20.194	162.708	-	19,6%
30	Manado (MDC) - Fuzhou (FOC)	42	3.408	9.030	-	300	37,7%
31	Jakarta (CGK) - Wuhan (WUH)	12	3.398	4.814	61.453	5.525	70,6%
32	Jakarta (CGK) - Bandar Seri Begawan (BWN)	37	2.056	5.099	39.058	1.048	40,3%
33	Jakarta (CGK) - Perth (PER)	54	1.508	9.501	98.286	-	15,9%
34	Singapura (SIN) - Manado (MDC)	110	1.338	19.800	87.119	-	6,8%
35	Jakarta (CGK) - Melbourne (MEL)	84	715	21.614	1.089.543	-	3,3%
36	Surabaya (SUB) - Bandar Seri Begawan (BWN)	8	526	1.200	8.459	2	43,8%
37	Denpasar (DPS) - Brisbane (BNE)	4	319	720	-	-	44,3%
38	Kuala Lumpur (KUL) - Denpasar (DPS)	4	319	720	-	-	44,3%
39	Manila (MNL) - Denpasar (DPS)	93	162	36.031	1.366.782	-	0,4%
40	Manado (MDC) - Guangzhou (CAN)	2	130	378	-	250	34,4%
41	Singapura (SIN) - Denpasar (DPS)	-	-	-	-	-	0,0%
42	Perth (PER) - Denpasar (DPS)	-	-	-	-	-	0,0%
43	Melbourne (MEL) - Denpasar (DPS)	-	-	-	-	-	0,0%
44	Sydney (SYD) - Denpasar (DPS)	-	-	-	-	-	0,0%
45	Denpasar (DPS) - Doha (DOH)	-	-	-	-	-	0,0%
46	Jakarta (CGK) - Bangkok-Don Mueang (DMK)	-	-	-	-	-	0,0%
47	Dubai (DXB) - Denpasar (DPS)	-	-	-	-	-	0,0%
48	Hongkong (HKG) - Denpasar (DPS)	50	-	16.846	1.090.382	-	0,0%
49	Incheon (ICN) - Denpasar (DPS)	-	-	-	-	-	0,0%
50	Kuala Lumpur (KUL) - Bandung (BDO)	-	-	-	-	-	0,0%
51	Denpasar (DPS) - Adelaide (ADL)	-	-	-	-	-	0,0%
52	Taipei (TPE) - Denpasar (DPS)	84	-	25.890	1.262.286	-	0,0%

**STATISTIK PER RUTE ANGKUTAN UDARA NIAGA BERJADWAL LUAR NEGERI TAHUN 2021
BERDASARKAN URUTAN JUMLAH PENUMPANG**

NO	RUTE	JUMLAH PENERBANGAN	JUMLAH PENUMPANG	KAPASITAS SEAT	JUMLAH BARANG	JUMLAH POS	L/F
53	Jakarta (CGK) - Penang (PEN)	151	-	-	4.500.207	-	0,0%
54	Surabaya (SUB) - Jeddah (JED)	-	-	-	-	-	0,0%
55	Jakarta (CGK) - Medinah (MED)	-	-	-	-	-	0,0%
56	Padang Pariaman (PDG) - Kuala Lumpur (KUL)	-	-	-	-	-	0,0%
57	Pekanbaru (PKU) - Kuala Lumpur (KUL)	-	-	-	-	-	0,0%
58	Denpasar (DPS) - Bangkok-Don Mueang (DMK)	-	-	-	-	-	0,0%
59	Denpasar (DPS) - Guangzhou (CAN)	-	-	-	-	-	0,0%
60	Kuala Lumpur (KUL) - Banda Aceh (BTJ)	-	-	-	-	-	0,0%
61	Istanbul (IST) - Denpasar (DPS)	-	-	-	-	-	0,0%
62	Denpasar (DPS) - Bangkok (BKK)	-	-	-	-	-	0,0%
63	Narita (NRT) - Denpasar (DPS)	-	-	-	-	-	0,0%
64	Oblast Moskwa (SVO) - Denpasar (DPS)	-	-	-	-	-	0,0%
65	Jakarta (CGK) - Muscat (MCT)	2	-	578	14.250	-	0,0%
66	Ho Chi Minh City (SGN) - Denpasar (DPS)	-	-	-	-	-	0,0%
67	Singapura (SIN) - Bandung (BDO)	-	-	-	-	-	0,0%
68	Beijing (PEK) - Denpasar (DPS)	-	-	-	-	-	0,0%
69	DARWIN (DRW) - Denpasar (DPS)	-	-	-	-	-	0,0%
70	Pudong (PVG) - Denpasar (DPS)	-	-	-	-	-	0,0%
71	Jakarta (CGK) - Riyadh (RUH)	-	-	-	-	-	0,0%
72	Palembang (PLM) - Kuala Lumpur (KUL)	-	-	-	-	-	0,0%
73	Pontianak (PNK) - KUCHING (KCH)	-	-	-	-	-	0,0%
74	Osaka (KIX) - Denpasar (DPS)	-	-	-	-	-	0,0%
75	Semarang (SRG) - Kuala Lumpur (KUL)	-	-	-	-	-	0,0%
76	Makassar (UPG) - Kuala Lumpur (KUL)	-	-	-	-	-	0,0%
77	Medan (KNO) - Bangkok-Don Mueang (DMK)	-	-	-	-	-	0,0%
78	Denpasar (DPS) - Cairns (CNS)	-	-	-	-	-	0,0%
79	Denpasar (DPS) - Auckland (AKL)	-	-	-	-	-	0,0%
80	Jakarta (CGK) - Pudong (PVG)	748	-	145.595	19.826.615	6.417	0,0%
81	Denpasar (DPS) - DILI (DIL)	-	-	-	-	-	0,0%
82	Surabaya (SUB) - Medinah (MED)	-	-	-	-	-	0,0%
83	Pontianak (PNK) - Kuala Lumpur (KUL)	-	-	-	-	-	0,0%
84	Semarang (SRG) - Singapura (SIN)	14	-	-	214.291	-	0,0%
85	Shenzhen (SZX) - Denpasar (DPS)	-	-	-	-	-	0,0%
86	Jakarta (CGK) - Ho Chi Minh City (SGN)	239	-	46.769	1.551.388	-	0,0%
87	Surabaya (SUB) - Penang (PEN)	-	-	-	-	-	0,0%
88	Surabaya (SUB) - Johor Baru (JHB)	-	-	-	-	-	0,0%
89	Singapura (SIN) - Palembang (PLM)	-	-	-	-	-	0,0%
90	Medan (KNO) - Jeddah (JED)	-	-	-	-	-	0,0%
91	Perth (PER) - Praya, Lombok (LOP)	-	-	-	-	-	0,0%
92	Hangzhou (HGH) - Denpasar (DPS)	-	-	-	-	-	0,0%
93	Singapura (SIN) - Pekanbaru (PKU)	-	-	-	-	-	0,0%
94	Medinah (MED) - Medan (KNO)	-	-	-	-	-	0,0%
95	Hanoi (HAN) - Denpasar (DPS)	-	-	-	-	-	0,0%
96	Jakarta (CGK) - Xiamen (XMN)	-	-	-	-	-	0,0%
97	Jakarta (CGK) - Johor Baru (JHB)	-	-	-	-	-	0,0%
98	Jakarta (CGK) - Beijing (PEK)	44	-	11.640	522.254	-	0,0%
99	Subang (SZB) - Batam (BTH)	15	-	1.080	4.492	-	0,0%
100	Makassar (UPG) - Jeddah (JED)	-	-	-	-	-	0,0%
101	Singapura (SIN) - Balikpapan (BPN)	399	-	-	3.926.589	-	0,0%
102	Denpasar (DPS) - Changsha (CSX)	-	-	-	-	-	0,0%
103	Kuala Lumpur (KUL) - Siborong-borong (DTB)	-	-	-	-	-	0,0%
104	Makassar (UPG) - Singapura (SIN)	-	-	-	-	-	0,0%

**STATISTIK PER RUTE ANGKUTAN UDARA NIAGA BERJADWAL LUAR NEGERI TAHUN 2021
BERDASARKAN URUTAN JUMLAH PENUMPANG**

NO	RUTE	JUMLAH PENERBANGAN	JUMLAH PENUMPANG	KAPASITAS SEAT	JUMLAH BARANG	JUMLAH POS	L/F
105	Nanjing (NKG) - Denpasar (DPS)	-	-	-	-	-	0.0%
106	Wuhan (WUH) - Denpasar (DPS)	-	-	-	-	-	0.0%
107	Penang (PEN) - Banda Aceh (BTJ)	-	-	-	-	-	0.0%
108	Singapura (SIN) - Praya, Lombok (LOP)	-	-	-	-	-	0.0%
109	Solo (SOC) - Jeddah (JED)	-	-	-	-	-	0.0%
110	Solo (SOC) - Kuala Lumpur (KUL)	-	-	-	-	-	0.0%
111	Denpasar (DPS) - Zhengshou (CGO)	-	-	-	-	-	0.0%
112	Manado (MDC) - Changsha (CSX)	-	-	-	-	-	0.0%
113	Solo (SOC) - Medinah (MED)	-	-	-	-	-	0.0%
114	Pekanbaru (PKU) - Malaka (MKZ)	-	-	-	-	-	0.0%
115	Jakarta (CGK) - Haikou (HAK)	-	-	-	-	-	0.0%
116	Jakarta (CGK) - Tashkent (TAS)	-	-	-	-	-	0.0%
117	Xian (XIY) - Denpasar (DPS)	-	-	-	-	-	0.0%
118	Jakarta (CGK) - Kunming (KMG)	-	-	-	-	-	0.0%
119	Nanchang (KHN) - Denpasar (DPS)	-	-	-	-	-	0.0%
120	Fuzhou (FOC) - Denpasar (DPS)	-	-	-	-	-	0.0%
121	Jeddah (JED) - Balikpapan (BPN)	-	-	-	-	-	0.0%
122	Pudong (PVG) - Manado (MDC)	-	-	-	-	-	0.0%
123	Shenzhen (SZX) - Batam (BTH)	-	-	-	-	-	0.0%
124	Tawau (TWU) - Tarakan (TRK)	-	-	-	-	-	0.0%
125	Subang (SZB) - Pekanbaru (PKU)	-	-	-	-	-	0.0%
126	Xian (XIY) - Batam (BTH)	-	-	-	-	-	0.0%
127	Port Hedland (PHE) - Denpasar (DPS)	-	-	-	-	-	0.0%
128	Medinah (MED) - Balikpapan (BPN)	-	-	-	-	-	0.0%
129	Jakarta (CGK) - Nanning (NNG)	-	-	-	-	-	0.0%
130	Yogyakarta (YIA) - Kuala Lumpur (KUL)	-	-	-	-	-	0.0%
131	Jakarta (CGK) - Denpasar (DPS)	-	-	-	-	-	0.0%
132	Yogyakarta (YIA) - Singapura (SIN)	-	-	-	-	-	0.0%
133	Xiamen (XMN) - Denpasar (DPS)	-	-	-	-	-	0.0%
134	Jakarta (CGK) - Chengdu (CTU)	-	-	-	-	-	0.0%
135	Haneda (HND) - Denpasar (DPS)	-	-	-	-	-	0.0%
136	Jakarta (CGK) - Findel (LUX)	-	-	-	-	-	0.0%
137	Jakarta (CGK) - Dubai (DWC)	-	-	-	-	-	0.0%
138	Jakarta (CGK) - Hanoi (HAN)	-	-	-	-	-	0.0%
139	Jakarta (CGK) - Hangzhou (HGH)	-	-	-	-	-	0.0%
140	Solo (SOC) - Haikou (HAK)	-	-	-	-	-	0.0%
141	Jakarta (CGK) - Subang (SZB)	420	-	-	9.306.299	-	0.0%
142	Kuala Lumpur (KUL) - Balikpapan (BPN)	-	-	-	-	-	0.0%
143	Singapura (SIN) - Jakarta-HLP (HLP)	218	-	-	3.149.492	-	0.0%
144	Semarang (SRG) - Haikou (HAK)	-	-	-	-	-	0.0%
145	Bandar Lampung (TKG) - Kuala Lumpur (KUL)	-	-	-	-	-	0.0%
	Total	25.854	1.362.755	5.194.806	370.483.101	3.650.276	26,2%



Data Lalu Lintas Angkutan Udara di Bandar Udara

**DATA LALU LINTAS ANGKUTAN UDARA DI BANDAR UDARA
TAHUN 2017 - 2021**

NO	BANDARA	PESAWAT			PENUMPANG				BAGASI			BARANG (Kg)			POS (Kg)			KET
		TAHUN	DTG	BRK	TOTAL	DTG	BRK	TOTAL	TRA	DTG	BRK	TOTAL	DTG	BRK	TOTAL	DTG	BRK	
1 PROPINSI DAERAH ISTIMEWA ACEH																		
A SULTAN ISKANDAR MUDA - BANDA ACEH (DOM)																		
2017	4.208	4.220	8.428	444.978	505.672	950.650	37.103	3.983.299	3.783.711	7.767.010	4.356.522	691.379	5.047.901	33.608	63.921	97.529	Data 12 Bln	
2018	4.078	4.083	8.161	473.699	493.277	966.976	45.881	3.849.525	3.421.588	7.271.113	5.075.538	734.851	5.810.389	188.288	65.929	254.217	Data 12 Bln	
2019	2.944	2.934	5.878	344.233	351.421	695.654	40.603	2.129.962	1.892.003	4.021.965	4.327.687	712.733	5.040.420	56.502	12.716	69.218	Data 12 Bln	
2020	1.809	1.813	3.622	157.995	165.534	323.529	532	904.353	832.514	1.736.867	4.553.460	778.885	5.332.345	0	134	134	Data 12 Bln	
2021	1.951	1.955	3.906	154.921	163.993	318.914	986	1.152.615	1.149.999	2.302.614	6.444.538	968.474	7.413.012	0	0	0	Data 12 Bln	
SULTAN ISKANDAR MUDA - BANDA ACEH (INT)																		
2017	908	895	1.803	95.857	93.424	189.281	21.240	1.315.863	835.283	2.151.146	6.963	91.049	98.012	250	20	270	Data 12 Bln	
2018	1.176	1.173	2.349	103.822	107.248	211.070	49.205	1.194.831	895.413	2.090.244	1.221	24.835	26.056	0	0	0	Data 12 Bln	
2019	1.695	1.706	3.401	162.323	166.422	328.745	41.672	1.650.435	1.126.900	2.777.335	7.684	22.308	29.992	0	0	0	Data 12 Bln	
2020	293	289	582	27.505	26.096	53.601	3.727	290.995	195.384	486.379	1.570	9.243	10.813	0	0	0	Data 12 Bln	
2021	35	34	69	0	6	6	1.379	0	0	0	0	24.537	24.537	0	0	0	Data 12 Bln	
B CUT NYAK DHEN - NAGAN RAYA																		
2017	655	655	1.310	22.536	22.747	45.283	0	152.070	128.426	280.496	4.814	379	5.193	0	0	0	Data 12 Bln	
2018	634	634	1.268	19.511	18.288	37.799	0	118.209	94.496	212.705	3.493	1.767	5.260	0	0	0	Data 12 Bln	
2019	491	491	982	18.317	18.202	36.519	42	63.461	44.332	107.793	11.434	2.350	13.784	0	0	0	Data 12 Bln	
2020	123	123	246	5.557	5.055	10.612	0	20.548	12.117	32.665	3.300	574	3.874	0	0	0	Data 12 Bln	
2021	18	18	36	847	855	1.702	0	4.638	3.868	8.506	0	0	0	0	0	0	Data 12 Bln	
C MALIKUSSALEH - LHOK SEUMAWÉ																		
2017	236	236	472	7.982	8.431	16.413	0	57.194	56.765	113.959	0	0	0	0	0	0	data 12 bulan	
2018	460	460	920	27.709	26.037	53.746	0	195.651	161.519	357.170	0	0	0	0	0	0	data 12 bulan	
2019	387	387	774	18.994	16.420	35.414	8.755	97.375	71.559	168.934	0	0	0	0	0	0	data 12 bulan	
2020	221	216	437	9.503	9.092	18.595	1.901	49.268	40.830	90.098	6.423	21.436	27.859	0	0	0	data 12 bulan	
2021	125	124	249	6.012	6.418	12.430	0	39.027	37.423	76.450	17.634	20.894	38.528	0	0	0	data 12 bulan	
D LASIKIN - SINABANG																		
2017	544	544	1.088	19.871	20.344	40.215	0	165.272	139.617	304.889	263	11.816	12.079	25	185	210	data 12 bulan	
2018	504	504	1.008	19.341	19.739	39.080	0	159.953	121.539	281.492	4	2.860	2.864	14	86	100	data 12 bulan	
2019	461	461	922	17.964	18.624	36.588	0	91.888	81.770	173.658	0	2.860	2.860	11	11	11	data 12 bulan	
2020	266	266	532	6.747	6.901	13.648	0	25.071	20.362	45.433	3.623	6.080	9.703	5	8	13	data 12 bulan	
2021	314	315	629	4.383	4.654	9.037	0	20.835	13.538	34.373	56.257	26.674	82.931	0	0	0	data 12 bulan	
E TEUKU CUT ALI - TAPAK TUAN																		
2017	68	68	136	312	450	762	0	1.848	2.811	4.659	0	0	0	0	0	0	Data 12 bulan	
2018	45	45	90	170	191	361	0	1.167	1.332	2.499	0	0	0	0	0	0	Data 12 bulan	
2019	1	1	2	0	6	6	0	0	0	0	0	0	0	0	0	0	Data 12 bulan	
2020	0	0	0	0	0	0	0	0	0	0	0	0	0	0	0	0	Data 12 bulan	
2021	0	0	0	0	0	0	0	0	0	0	0	0	0	0	0	0	Data 12 bulan	

NO	BANDARA	PESAWAT				PENUMPANG				BAGASI			BARANG (Kg)			POS (Kg)			KET
		TAHUN	DTG	BRK	TOTAL	DTG	BRK	TOTAL	TRA	DTG	BRK	TOTAL	DTG	BRK	TOTAL	DTG	BRK	TOTAL	
F REMBELE - TAKENONG																			
2017		338	338	676	13.944	18.393	32.337	0	102.382	127.750	230.132	0	0	0	0	0	0	0	Data 12 bulan
2018		341	341	682	13.881	16.187	30.068	0	97.141	117.766	214.907	0	0	0	0	0	0	0	Data 12 bulan
2019		309	309	618	8.808	12.146	20.954	5.829	25.061	41.910	66.971	0	0	0	0	0	0	0	Data 12 bulan
2020		92	92	184	2.565	2.782	5.347	349	4.791	8.210	13.001	0	0	0	0	0	0	0	Data 12 bulan
2021		70	70	140	478	972	1.450	0	1.884	2.886	4.770	369	8.763	9.132	0	0	0	0	Data 12 bulan
G SYEKH HAMZAH FANSURY - SINGKIL																			
2017		72	72	144	82	146	228	0	1.233	892	2.125	0	0	0	0	0	0	0	Data 12 Bln
2018		43	43	86	38	71	109	0	301	529	830	0	0	0	0	0	0	0	Data 12 Bln
2019		0	0	0	0	0	0	0	0	0	0	0	0	0	0	0	0	0	Data 12 Bln
2020		0	0	0	0	0	0	0	0	0	0	0	0	0	0	0	0	0	Data 12 Bln
2021		0	0	0	0	0	0	0	0	0	0	0	0	0	0	0	0	0	Data 12 Bln
H ALASLAUSER - KUTACANE																			
2017		156	156	312	237	1.142	1.379	0	1.893	1.911	3.804	0	0	0	0	0	0	0	Data 12 Bln
2018		102	102	204	887	1.019	1.906	0	5.868	6.737	12.605	0	0	0	0	0	0	0	Data 12 Bln
2019		37	37	74	329	390	719	2	2.384	2.166	4.550	0	0	0	0	0	0	0	Data 12 Bln
2020		44	45	89	175	254	429	0	1.302	1.675	2.977	0	0	0	0	0	0	0	Data 12 Bln
2021		52	52	104	294	396	690	0	1.895	2.401	4.296	0	0	0	0	0	0	0	Data 12 Bln
I KUALA BATU - BLANG PIDIE																			
2017		195	195	390	1.552	1.712	3.264	0	10.805	10.927	21.732	0	0	0	0	0	0	0	Data 12 Bln
2018		176	176	352	1.327	1.264	2.591	0	11.419	9.258	20.677	0	0	0	0	0	0	0	Data 12 Bln
2019		36	36	72	192	217	409	0	1.262	1.367	2.629	0	0	0	0	0	0	0	Data 12 Bln
2020		45	45	90	66	91	157	0	0	0	0	884	903	1.787	0	0	0	0	Data 12 Bln
2021		52	52	104	73	137	210	0	433	746	1.179	0	0	0	0	0	0	0	Data 12 Bln
J BLANGKEJEN - GAYO LUWES																			
2017				0	1.472	1.572	3.044	0	0	0	0	0	0	0	0	0	0	0	Data 12 Bln
2018		90	89	179	309	386	695	0	2.228	2.641	4.869	0	0	0	0	0	0	0	Data 12 Bln
2019		70	70	140	237	328	565	0	2.400	1.778	4.178	0	0	0	0	0	0	0	Data 12 Bln
2020		91	91	182	164	223	387	0	2.250	2.852	5.102	0	0	0	0	0	0	0	Data 12 Bln
2021		98	97	195	203	265	468	0	3.607	3.923	7.530	0	0	0	0	0	0	0	Data 12 Bln
K MAIMUN SALEH - SABANG (DOM)																			
2017		236	236	472	7.982	8.431	16.413	0	57.194	56.765	113.959	0	0	0	0	0	0	0	Data 12 Bln
2018		189	189	378	6.564	6.630	13.194	0	50.381	49.141	99.522	0	0	0	0	0	0	0	Data 12 Bln
2019		3	3	6	5	6	11	0	0	0	0	0	0	0	0	0	0	0	Data 12 Bln
2020		0	0	0	0	0	0	0	0	0	0	0	0	0	0	0	0	0	Data 12 Bln
2021		0	0	0	0	0	0	0	0	0	0	0	0	0	0	0	0	0	Data 12 Bln
L MAIMUN SALEH - SABANG (INT)																			
2017		0	0	0	0	0	0	0	0	0	0	0	0	0	0	0	0	0	Data 12 Bln
2018		4	4	8	4	4	8	0	0	0	0	0	0	0	0	0	0	0	Data 12 Bln
2019		1	1	2	0	0	0	0	0	0	0	0	0	0	0	0	0	0	Data 12 Bln
2020		0	0	0	0	0	0	0	0	0	0	0	0	0	0	0	0	0	Data 12 Bln
2021		0	0	0	0	0	0	0	0	0	0	0	0	0	0	0	0	0	Data 12 Bln

NO	BANDARA		PESAWAT				PENUMPANG				BAGASI			BARANG (Kg)			POS (Kg)			KET	
	TAHUN	DTG	BRK	TOTAL	DTG	BRK	TOTAL	TRA	DTG	BRK	TOTAL	DTG	BRK	TOTAL	DTG	BRK	TOTAL	DTG	BRK		TOTAL
2 PROPINSI SUMATERA UTARA																					
A KUALANAMU - MEDAN (DOM)																					
2017	32.026	32.889	64.915	3.897.074	3.667.846	7.564.920	422.927	30.156.501	33.207.478	63.363.979	26.666.402	21.672.605	48.339.007	484.657	1.370.362	1.855.019	Data 12 Bln				
2018	31.526	31.544	63.070	4.111.643	3.721.611	7.833.254	414.726	31.253.338	34.835.756	66.089.094	30.478.608	19.706.323	50.184.931	695.692	6.356.545	7.052.237	Data 12 Bln				
2019	24.287	24.303	48.590	2.903.709	2.630.867	5.534.576	280.503	17.646.134	20.095.772	37.741.906	27.868.313	17.077.599	44.945.912	172.850	1.646.888	1.819.738	Data 12 Bln				
2020	15.967	15.937	31.904	1.494.613	1.313.773	2.808.386	153.258	8.422.219	9.037.281	17.459.500	31.225.212	15.773.993	46.999.205	14.797	77.247	92.044	Data 12 Bln				
2021	15.188	15.563	57.647	1.379.359	1.380.092	2.759.451	275.316	9.284.287	12.101.957	21.386.244	38.105.001	18.058.716	56.163.717	51	21.042	21.093	Data 12 Bln				
KUALANAMU - MEDAN (INT)																					
2017	8.112	8.176	16.288	1.005.247	987.335	1.992.582	23.370	10.150.802	7.420.404	17.571.206	1.842.450	3.312.450	5.154.900	252	100	352	Data 12 Bln				
2018	8.628	8.656	17.284	1.115.922	1.077.946	2.193.868	10.357	11.751.729	7.921.641	19.673.370	1.174.018	4.304.559	5.478.577	0	176	176	Data 12 Bln				
2019	8.052	8.049	16.101	1.130.538	1.090.904	2.221.442	27.854	12.804.518	8.446.858	21.251.376	1.734.443	6.040.243	7.774.686	5.145	10.023	15.168	Data 12 Bln				
2020	2.003	2.023	4.026	220.501	188.440	408.941	9.337	2.950.899	1.645.193	4.596.092	468.910	2.740.884	3.209.794	0	9.350	9.350	Data 12 Bln				
2021	3.484	3.525	7.009	280.787	282.970	563.757	34.103	2.128.494	2.389.564	4.518.058	6.161.129	3.281.024	9.442.153	49	4.936	4.985	Data 12 Bln				
B FERDINAND L. TOBING - SIBOLGA																					
2017	1.578	1.578	3.156	79.340	83.838	163.178	1.330	558.962	547.006	1.105.968	28.402	196.967	225.369	0	0	0	Data 12 Bln				
2018	1.578	1.578	3.156	80.576	83.861	164.437	243	542.965	548.942	1.091.907	81.561	221.679	303.240	0	0	0	Data 12 Bln				
2019	1.064	1.064	2.128	61.160	64.776	125.936	214	344.861	368.756	713.617	36.947	130.842	167.789	0	0	0	Data 12 Bln				
2020	669	669	1.338	26.318	26.290	52.608	118	149.383	147.911	297.294	4.369	61.144	65.513	0	0	0	Data 12 Bln				
2021	395	395	790	12.551	13.156	25.707	26	97.026	98.037	195.063	9.394	26.569	35.963	0	0	0	Data 12 Bln				
C BINAKA - GUNUNG SITOLI																					
2017	3.099	3.099	6.198	153.389	155.025	308.414	18.987	1.199.487	939.007	2.138.494	25.973	18.416	44.389	0	0	0	Data 12 Bln				
2018	2.805	2.805	5.610	145.273	151.738	297.011	6.152	1.147.201	934.075	2.081.276	29.215	37.417	66.632	0	0	0	Data 12 Bln				
2019	2.805	2.805	5.610	140.576	152.610	293.186	8.223	876.339	668.053	1.544.392	87.670	49.398	137.068	0	0	0	Data 12 Bln				
2020	1.879	1.879	3.758	79.342	80.398	159.740	1.080	377.322	265.835	643.157	950.676	53.645	1.004.321	0	0	0	Data 12 Bln				
2021	2.031	2.031	4.062	83.737	98.697	182.434	370	393.837	262.653	656.490	604.626	111.886	716.512	0	0	0	Data 12 Bln				
D AEK GODANG - PADANG SIDEMPUAN																					
2017	332	332	664	17.106	16.010	33.116	0	93.586	91.319	184.905	0	0	0	0	0	0	Data 12 Bln				
2018	312	312	624	12.873	11.634	24.507	0	66.442	61.522	126.964	864	1.633	2.497	0	0	0	Data 12 Bln				
2019	345	345	690	10.800	10.759	21.559	0	24.481	20.775	45.256	8.909	7.765	16.674	0	0	0	Data 12 Bln				
2020	95	95	190	3.144	3.118	6.262	0	6.668	4.858	11.526	3.770	2.698	6.468	0	0	0	Data 12 Bln				
2021	1	1	2	0	0	0	0	0	0	0	0	0	0	0	0	0	Data 12 Bln				
E LASONDRE - PULAU-PULAU BATU																					
2017	496	496	992	3.960	4.530	8.490	0	47.525	46.568	94.093	0	0	0	0	0	0	Data 12 Bln				
2018	624	624	1.248	5.200	5.500	10.700	0	69.488	66.693	136.181	398	0	398	0	0	0	Data 12 Bln				
2019	329	329	658	2.647	2.842	5.489	0	51.502	44.163	95.665	0	0	0	0	0	0	Data 12 Bln				
2020	327	327	654	1.769	2.096	3.865	3	17.536	16.666	34.202	528	12	540	0	0	0	Data 12 Bln				
2021	334	335	669	2.175	2.612	4.787	0	18.887	19.654	38.541	0	0	0	0	0	0	Data 12 Bln				
F SILANGIT - SIBORONG-BORONG (DOMESTIK)																					
2017	1.878	1.879	3.757	140.046	137.411	277.457	2.577	1.257.517	1.257.517	2.515.034	91.211	30.636	121.847	0	0	0	Data 12 Bln				
2018	2.378	2.379	4.757	210.612	207.932	418.544	48	1.813.630	1.973.994	3.787.624	202.894	147.273	350.167	0	0	0	Data 12 Bln				
2019	1.728	1.731	3.459	174.040	175.191	349.231	261	1.398.191	1.515.713	2.913.904	430.995	281.667	712.662	0	0	0	Data 12 Bln				
2020	930	930	1.860	89.622	87.116	176.738	0	722.357	748.489	1.470.846	409.476	198.915	608.391	0	0	0	Data 12 Bln				
2021	1.095	1.095	2.190	99.828	105.618	205.446	0	903.491	1.107.799	2.011.290	1.768.024	675.451	2.443.475	0	0	0	Data 12 Bln				

NO	BANDARA	PESAWAT				PENUMPANG				BAGASI				BARANG (Kg)			POS (Kg)			KET
		TAHUN	DTG	BRK	TOTAL	DTG	BRK	TOTAL	TRA	DTG	BRK	TOTAL	DTG	BRK	TOTAL	DTG	BRK	TOTAL		
SILANGIT - SIBORONG-BORONG (INTERNASIONAL)																				
2017		16	14	30	749	571	1.320	0	4.045	3.850	7.895	0	0	0	0	0	0	0	Data 12 Bln	
2018		61	60	121	3.643	3.228	6.871	0	16.227	12.557	28.784	0	0	0	0	0	0	0	Data 12 Bln	
2019		138	135	273	14.206	13.099	27.305	0	63.492	48.375	111.867	0	0	0	0	0	0	0	Data 12 Bln	
2020		34	34	68	2.975	2.873	5.848	0	14.850	13.540	28.390	0	0	0	0	0	0	0	Data 12 Bln	
2021		0	0	0	0	0	0	0	0	0	0	0	0	0	0	0	0	0	Data 12 Bln	
G SIBISA - KAB. TOBA																				
2019		22	22	44	184	166	350	0	807	1.283	2.090	0	0	0	0	0	0	0	Data 12 Bln	
2020		41	41	82	77	95	172	0	296	671	967	0	0	0	0	0	0	0	Data 12 Bln	
2021		53	53	106	290	329	619	0	1.482	2.063	3.545	0	0	0	0	0	0	0	Data 12 Bln	
3 PROPINSI SUMATERA BARAT																				
A MINANGKABAU - PADANG (DOM)																				
2017		12.907	12.776	25.683	1.817.353	1.844.971	3.662.324	31.924	15.322.816	16.025.850	31.348.666	8.141.541	7.946.834	16.088.375	9.625	0	9.625	0	Data 12 Bln	
2018		13.813	13.710	27.523	1.917.732	1.902.568	3.820.300	30.291	15.481.412	16.314.513	31.795.925	9.198.510	9.293.224	18.491.734	285.178	190.535	475.713	0	Data 12 Bln	
2019		10.850	10.793	21.643	1.356.348	1.330.817	2.687.165	44.363	7.932.933	8.186.253	16.119.186	9.003.778	4.424.940	13.428.718	131.705	51.883	183.588	0	Data 12 Bln	
2020		5.896	5.885	11.781	622.362	581.037	1.203.399	5.602	3.440.205	3.248.823	6.689.028	7.391.411	3.651.347	11.042.758	0	0	0	0	Data 12 Bln	
2021		5.170	5.137	10.307	532.492	541.822	1.074.314	0	0	0	0	6.417.305	3.633.812	10.051.117	0	0	0	0	Data 12 Bln	
MINANGKABAU - PADANG (INT)																				
2017		809	929	1.738	115.207	115.886	231.093	2	1.168.519	1.057.462	2.225.981	428.180	54.758	482.938	0	0	0	0	Data 12 Bln	
2018		1.182	1.285	2.467	143.808	145.130	288.938	72	1.556.904	1.373.049	2.929.953	212.375	129.863	342.238	0	0	0	0	Data 12 Bln	
2019		1.201	1.267	2.468	171.546	170.387	341.933	60	1.939.542	1.413.048	3.352.590	146.433	344.199	490.632	0	0	0	0	Data 12 Bln	
2020		252	253	505	32.625	30.090	62.715	0	357.753	239.898	597.651	0	144.403	144.403	0	0	0	0	Data 12 Bln	
2021		0	0	0	0	0	0	0	0	0	0	0	0	0	0	0	0	0	Data 12 Bln	
B ROKOT - SIPORA																				
2017		71	71	142	291	283	574	0	1.436	1.550	2.986	0	0	0	0	0	0	0	Data 12 Bln	
2018		101	101	202	419	510	929	0	2.492	2.940	5.432	0	0	0	0	0	0	0	Data 12 Bln	
2019		31	31	62	101	145	246	0	384	357	741	0	0	0	0	0	0	0	Data 12 Bln	
2020		41	41	82	91	92	183	0	301	374	675	0	0	0	0	0	0	0	Data 12 Bln	
2021		122	122	244	447	623	1.070	0	2.222	2.823	5.045	0	0	0	0	0	0	0	Data 12 Bln	
4 PROPINSI R I A U																				
A SULTAN SYARIF KASIM II - PEKANBARU (DOM)																				
2017		14.199	14.207	28.406	1.761.503	1.814.265	3.575.768	16.010	13.416.509	11.998.775	25.415.284	12.648.947	4.456.207	17.105.154	279.177	106.381	385.558	0	Data 12 Bln	
2018		14.817	14.831	29.648	1.903.758	1.899.808	3.803.566	34.057	13.850.162	12.488.107	26.338.269	16.870.886	5.844.896	22.715.782	614.444	165.491	779.935	0	Data 12 Bln	
2019		12.024	12.039	24.063	1.424.207	1.377.504	2.801.711	15.585	8.134.686	7.035.211	15.169.897	13.122.907	5.007.473	18.130.380	211.224	99.063	310.287	0	Data 12 Bln	
2020		7.208	7.226	14.434	687.676	655.501	1.343.177	7.982	3.658.434	3.159.377	6.817.811	12.432.224	4.663.833	17.096.057	5.013	50.141	55.154	0	Data 12 Bln	
2.021		6.341	6.336	12.677	598.295	604.874	1.203.169	2.737	4.059.228	5.415.660	9.474.888	9.133.978	5.315.992	14.449.970	0	61.744	61.744	0	Data 12 Bln	
SULTAN SYARIF KASIM II - PEKANBARU (INT)																				
2017		1.698	1.684	3.382	137.071	140.713	277.784	5	1.318.550	957.661	2.276.211	5.284	15.356	20.640	601	0	601	0	Data 12 Bln	
2018		1.649	1.639	3.288	141.876	147.073	288.949	9	1.506.312	1.000.970	2.507.282	16.689	28.022	44.711	7	4.056	4.063	0	Data 12 Bln	
2019		1.700	1.690	3.390	159.457	162.883	322.340	3	1.489.324	963.936	2.453.260	21.761	533.708	555.469	46	0	46	0	Data 12 Bln	
2020		487	483	970	36.050	33.241	69.291	3	386.225	199.310	585.535	8.162	84.953	93.115	0	0	0	0	Data 12 Bln	
2021		19	22	41	13	93	106	0	0	0	0	0	0	0	0	0	0	0	Data 12 Bln	

NO	BANDARA	PESAWAT				PENUMPANG				BAGASI			BARANG (Kg)			POS (Kg)			KET
		TAHUN	DTG	BRK	TOTAL	DTG	BRK	TOTAL	TRA	DTG	BRK	TOTAL	DTG	BRK	TOTAL	DTG	BRK	TOTAL	
B JAPURA - RENGAT																			
2017		42	42	84	1.489	1.828	3.317	54	11.934	11.378	23.312	0	0	0	0	0	0	0	Data 12 Bln
2018		2.060	2.073	4.133	2.636	2.984	5.620	0	12.907	12.822	25.729	0	0	0	0	0	0	0	Data 12 Bln
2019		843	843	1.686	2.673	2.698	5.371	0	8.683	10.206	18.889	0	0	0	0	0	0	0	Data 12 Bln
2020		6	6	12	0	0	0	0	0	0	0	0	0	0	0	0	0	0	Data 12 Bln
2021		0	0	0	0	0	0	0	0	0	0	0	0	0	0	0	0	0	Data 12 Bln
C PASIR PANGARAIAN - ROKAN HULU																			
2017		53	53	106	210	325	535	0	603	1.567	2.170	0	0	0	0	0	0	0	Data 12 Bln
2018		52	52	104	138	242	380	0	1.224	1.919	3.143	0	0	0	0	0	0	0	Data 12 Bln
2019		44	44	88	374	439	813	0	2.648	3.417	6.065	0	0	0	0	0	0	0	Data 12 Bln
2020		36	36	72	224	228	452	0	2.066	1.966	4.032	0	0	0	0	0	0	0	Data 12 Bln
2021		0	0	0	0	0	0	0	0	0	0	0	0	0	0	0	0	0	Data 12 Bln
5 PROPINSI KEPULAUAN RIAU																			
A HANG NADIM - BATAM (DOM)																			
2017		21.343	21.341	42.684	2.851.816	2.774.443	5.626.259	639.588	21.692.037	24.921.008	46.613.045	26.501.140	19.453.241	45.954.381	0	0	0	0	Data 12 Bln
2018		20.341	20.332	40.673	2.712.288	2.440.284	5.152.572	400.070	20.591.203	23.501.807	44.093.010	28.828.794	28.054.198	56.882.992	0	0	0	0	Data 12 Bln
2019		17.385	17.397	34.782	2.137.951	2.011.998	4.149.949	327.103	9.845.544	12.645.681	22.491.225	17.974.698	26.329.592	44.304.290	0	0	0	0	Data 12 Bln
2020		11.602	11.621	23.223	1.340.861	1.147.704	2.488.565	184.566	4.929.340	8.298.654	13.227.994	14.173.018	15.368.914	29.541.932	0	0	0	0	Data 12 Bln
2021		10.036	10.045	20.081	1.020.966	1.043.543	2.064.509	168.185	6.687.826	8.861.701	15.549.527	16.824.672	13.426.197	30.250.869	0	0	0	0	Data 12 Bln
HANG NADIM - BATAM (INT)																			
2017		1.039	1.039	2.078	30.052	30.884	60.936	0	438.251	350.036	788.287	968.637	1.400.477	2.369.113	0	0	0	0	Data 12 Bln
2018		666	669	1.335	34.864	37.397	72.261	943	531.400	462.536	993.936	1.478	6.762	8.240	0	0	0	0	Data 12 Bln
2019		620	616	1.236	28.648	28.618	57.266	867	511.826	304.824	816.650	18.548	229.577	248.125	0	0	0	0	Data 12 Bln
2020		411	384	795	5.548	5.597	11.145	115	41.519	39.064	80.583	10.040	121.471	131.511	0	0	0	0	Data 12 Bln
2021		178	177	355	36	341	377	0	0	3.846	3.846	43.570	66.593	110.163	0	0	0	0	Data 12 Bln
B RAJA HAJI FISABILILLAH - TANJUNG PINANG (DOMESTIK)																			
2017		2.177	2.176	4.353	171.436	168.801	340.237	204	1.344.396	1.170.000	2.514.396	1.800.774	1.002.716	2.803.490	0	0	0	0	Data 12 Bln
2018		2.683	2.679	5.362	191.953	184.953	376.906	449	1.417.420	1.243.399	2.660.819	2.251.904	898.392	3.150.296	21	0	21	0	Data 12 Bln
2019		2.323	2.333	4.656	153.991	151.507	305.498	1.012	764.762	659.182	1.423.944	2.189.346	752.787	2.942.133	20.437	17.308	37.745	0	Data 12 Bln
2020		1.205	1.213	2.418	58.989	60.527	119.516	66	267.105	236.831	503.936	2.138.833	849.353	2.988.186	0	0	0	0	Data 12 Bln
2021		1.453	1.448	2.901	63.673	64.669	128.342	691	451.411	465.960	917.371	3.331.407	1.724.985	5.056.392	0	0	0	0	Data 12 Bln
RAJA HAJI FISABILILLAH - TANJUNG PINANG (INTERNASIONAL)																			
2017		46	47	93	4.886	5.02	9.906	0	32.636	40.159	72.795	0	0	0	0	0	0	0	Data 12 Bln
2018		42	45	87	4.686	5.160	9.846	0	33.710	43.868	77.578	0	0	0	0	0	0	0	Data 12 Bln
2019		6	7	13	551	553	1.104	0	3.208	5.262	8.470	0	0	0	0	0	0	0	Data 12 Bln
2020		8	6	14	439	0	439	0	4.764	0	4.764	0	0	0	0	0	0	0	Data 12 Bln
2021		0	0	0	0	0	0	0	0	0	0	0	0	0	0	0	0	0	Data 12 Bln

NO	BANDARA		PESAWAT				PENUMPANG				BAGASI			BARANG (Kg)			POS (Kg)			KET	
	TAHUN	DTG	BRK	TOTAL	DTG	BRK	TOTAL	TRA	DTG	BRK	TOTAL	DTG	BRK	TOTAL	DTG	BRK	TOTAL	DTG	BRK		TOTAL
C DABO - SINGKEP																					
2017		504	502	1.006	4.060	4.498	8.558	0	32.041	34.567	66.608	5	347	352	0	0	0	0	0	0	Data 12 Bln
2018		765	768	1.533	5.758	6.124	11.882	0	48.777	47.783	96.560	96	0	96	0	0	0	0	0	0	Data 12 Bln
2019		686	687	1.373	6.870	7.436	14.306	0	43.438	43.192	86.630	40	0	40	0	0	0	0	0	0	Data 12 Bln
2020		566	566	1.132	5.501	5.405	10.906	0	25.819	25.192	51.011	0	0	0	0	0	0	0	0	0	Data 12 Bln
2021		548	548	1.096	3.492	4.093	7.585	0	26.108	31.461	57.569	0	0	0	0	0	0	0	0	0	Data 12 Bln
D RAJA HAJI ABDULLAH - TANJUNG BALAI KARIMUN																					
2017		97	97	194	672	959	1.631	0	4.017	7.183	11.200	0	0	0	0	0	0	0	0	0	Data 12 Bln
2018		165	165	330	1.570	1.827	3.397	0	11.981	15.532	27.513	0	0	0	0	0	0	0	0	0	Data 12 Bln
2019		242	242	484	1.906	2.193	4.099	0	13.232	16.794	30.026	0	0	0	0	0	0	0	0	0	Data 12 Bln
2020		176	174	350	1.079	1.303	2.382	0	4.232	7.089	11.321	0	0	0	0	0	0	0	0	0	Data 12 Bln
2021		208	208	416	1.454	1.689	3.143	0	11.881	14.189	26.070	0	0	0	0	0	0	0	0	0	Data 12 Bln
E PINANG KAMPAI - DUMAI																					
2017		1.661	1.663	3.324	60.575	62.341	122.916	0	393.097	395.609	788.706	21.961	4.396	26.357	0	0	0	0	0	0	Data 12 Bln
2018		1.920	1.920	3.840	57.550	57.982	115.532	0	335.790	339.464	675.254	11.685	993	12.678	0	0	0	0	0	0	Data 12 Bln
2019		1.803	1.803	3.606	55.503	55.108	110.611	315	226.355	227.398	453.753	8.989	516	9.505	0	0	0	0	0	0	Data 12 Bln
2020		564	565	1.129	15.038	14.121	29.159	0	66.212	63.384	129.596	0	0	0	0	0	0	0	0	0	Data 12 Bln
2021		202	202	404	479	462	941	0	6.904	9.489	16.393	0	0	0	0	0	0	0	0	0	Data 12 Bln
F SULTAN HAROEN SETIA NEGARA - PELALAWAN																					
2017		404	406	810	2.426	2.450	4.876	0	8.445	15.328	23.773	0	0	0	0	0	0	0	0	0	Data 12 Bln
2018		404	404	808	2.455	2.534	4.989	0	8.388	13.773	22.161	0	0	0	0	0	0	0	0	0	Data 12 Bln
2019		413	411	824	2.573	2.542	5.115	0	8.835	13.723	22.558	0	0	0	0	0	0	0	0	0	Data 12 Bln
2020		199	196	395	1.018	919	1.937	0	3.194	2.676	5.870	0	0	0	0	0	0	0	0	0	Data 12 Bln
2021		218	218	436	672	686	1.358	0	100	979	290	0	0	0	0	0	0	0	0	0	Data 12 Bln
G RANAI - NATUNA																					
2017		319	319	638	22.251	22.247	44.498	0	102.463	127.033	229.496	321.741	180.913	502.654	0	0	0	0	0	0	Data 12 Bln
2018		623	623	1.246	36.173	35.380	71.553	0	457.802	238.502	696.304	175.938	228.036	403.974	0	0	0	0	0	0	Data 12 Bln
2019		480	480	960	34.054	33.952	68.006	0	301.321	159.156	460.477	280.561	177.566	458.127	0	0	0	0	0	0	Data 12 Bln
2020		331	331	662	19.051	19.861	38.912	0	176.688	94.633	271.321	0	0	0	0	0	0	0	0	0	Data 12 Bln
2021		330	330	660	18.160	18.387	36.547	0	95.814	67.751	163.565	0	0	0	0	0	0	0	0	0	Data 12 Bln
H BANDARA KHUSUS MATAK - ANAMBAS																					
2017		2.919	2.919	5.838	45.681	46.172	91.853	0	0	0	0	0	0	0	0	0	0	0	0	0	Data 12 Bln
2018		217	217	434	5.401	5.483	10.884	0	0	0	0	0	0	0	0	0	0	0	0	0	Data 12 Bln
2019		293	283	576	7.492	7.670	15.162	0	48.328	38.925	87.253	0	0	0	0	0	0	0	0	0	Data 12 Bln
2020		2.309	2.311	4.620	33.085	33.016	66.101	0	12.384	8.673	21.057	0	0	0	0	0	0	0	0	0	Data 12 Bln
2021		1.862	1.862	3.724	23.662	23.851	47.513	0	0	0	0	0	0	0	0	0	0	0	0	0	Data 12 Bln
I BANDARA LETUNG - KEPULAUAN ANAMBAS																					
2017		41	41	82	427	465	892	0	3.265	2.985	6.250	0	0	0	0	0	0	0	0	0	Data 12 Bln
2018		116	116	232	2.983	2.814	5.797	0	22.567	15.434	38.001	0	0	0	0	0	0	0	0	0	Data 12 Bln
2019		269	269	538	11.824	10.351	22.175	0	36.907	24.028	60.935	0	0	0	0	0	0	0	0	0	Data 12 Bln
2020		160	160	320	7.820	6.964	14.784	0	28.261	15.703	43.964	0	0	0	0	0	0	0	0	0	Data 12 Bln
2020		160	160	320	7.820	6.964	14.784	0	28.261	15.703	43.964	0	0	0	0	0	0	0	0	0	Data 12 Bln
2021		156	156	312	7.001	6.681	13.682	0	21.938	14.494	36.432	0	0	0	0	0	0	0	0	0	Data 12 Bln

NO	BANDARA	PESAWAT			PENUMPANG				BAGASI				BARANG (Kg)			POS (Kg)			KET
		TAHUN	DTG	BRK	TOTAL	DTG	BRK	TOTAL	TRA	DTG	BRK	TOTAL	DTG	BRK	TOTAL	DTG	BRK	TOTAL	
J UPTD TEMPULING - INDRAGIRI HILIR																			
	2018	44	44	88	298	352	650	0	0	2.513	2.513	0	0	0	0	0	0	0	Data 12 Bln
	2019	42	42	84	205	342	547	0	1.092	1.735	2.827	0	0	0	0	0	0	0	Data 12 Bln
	2020	17	17	34	85	73	158	0	468	405	873	0	0	0	0	0	0	0	Data 12 Bln
	2021	52	52	104	60	90	150	0	396	489	885	0	0	0	0	0	0	0	Data 12 Bln
6 PROPINSI JAMBI																			
A SULTAN THAHA - JAMBI																			
	2017	8.690	8.714	17.404	861.300	877.636	1.738.936	18.149	6.569.948	5.667.700	12.237.648	5.380.258	3.729.791	9.110.049	190.122	77.524	267.646	0	Data 12 Bln
	2018	8.660	8.662	17.322	891.051	872.318	1.763.369	22.373	7.488.342	5.824.723	13.313.065	6.529.824	2.937.263	9.467.087	328.012	105.546	433.558	0	Data 12 Bln
	2019	7.666	7.666	15.332	690.947	678.344	1.369.291	26.551	3.283.860	3.296.695	6.580.555	6.071.007	2.473.099	8.544.106	44.297	27.828	72.125	0	Data 12 Bln
	2020	3.937	3.904	7.841	283.448	269.137	552.585	5.241	1.321.268	1.223.041	2.544.309	3.229.939	2.046.425	5.276.364	0	191	191	0	Data 12 Bln
	2021	2.818	2.819	5.637	215.217	215.070	430.287	0	0	0	0	1.772.119	1.946.803	3.718.922	0	0	0	0	Data 12 Bln
B DEPATI PARBO - KERINCI																			
	2017	452	452	904	6.754	7.170	13.924	0	36.732	38.377	75.109	4.952	14.579	19.531	0	0	0	0	Data 12 Bln
	2018	342	342	684	13.441	13.449	26.890	0	72.671	71.781	144.452	10.522	9.987	20.509	0	0	0	0	Data 12 Bln
	2019	310	310	620	10.000	10.585	20.585	0	20.062	19.547	39.609	1.956	1.918	3.874	0	0	0	0	Data 12 Bln
	2020	86	86	172	2.353	2.542	4.895	0	2.739	3.026	5.765	0	0	0	0	0	0	0	Data 12 Bln
	2021	5	5	10	62	59	121	0	3	3	6	0	0	0	0	0	0	0	Data 12 Bln
C MUARO BUNGO																			
	2017	652	652	1.304	32.767	35.305	68.072	0	272.115	240.236	512.351	10.763	2.079	12.842	0	0	0	0	Data 12 Bln
	2018	2.404	2.404	4.808	52.324	54.653	106.977	0	399.382	360.140	759.522	25.070	5.322	30.392	0	0	0	0	Data 12 Bln
	2019	2.204	2.204	4.408	46.525	51.494	98.019	0	311.592	273.463	585.055	95.978	12.073	108.051	0	0	0	0	Data 12 Bln
	2020	516	516	1.032	9.653	8.864	18.517	0	59.542	42.177	101.719	79.896	451	80.347	0	0	0	0	Data 12 Bln
	2020	516	516	1.032	9.653	8.864	18.517	0	59.542	42.177	101.719	79.896	451	80.347	0	0	0	0	Data 12 Bln
	2021	16	16	32	803	867	1.670	0	7.211	6.725	13.936	0	0	0	0	0	0	0	Data 12 Bln
7 PROPINSI BENGKULU																			
A FATMAWATI SOEKARNO - PADANG KEMILING																			
	2017	1.839	1.850	3.689	202.328	197.314	399.642	0	1.452.380	1.164.173	2.616.553	1.085.765	234.648	1.320.413	61.102	13.719	74.821	0	Data 9 bln
	2018	4.860	4.859	9.719	529.146	536.333	1.065.479	0	3.906.974	3.247.802	7.154.776	3.550.842	644.540	4.195.382	96.394	25.291	121.685	0	Data 5 bln
	2019	3.999	3.998	7.997	381.545	392.760	774.305	67	1.852.394	1.588.741	3.441.135	3.069.667	586.727	3.656.394	35.340	4.457	39.797	0	Data 12 bulan
	2020	2.081	2.079	4.160	158.017	181.107	339.124	107	2.524	0	2.524	1.244.634	455.458	1.700.092	0	0	0	0	Data 12 bulan
	2021	1.654	1.656	3.310	163.351	159.363	322.714	0	0	0	0	904.353	330.371	1.234.724	0	0	0	0	Data 12 bulan
B MUKO-MUKO																			
	2017	446	446	892	1.452	1.684	3.136	15	7.568	6.725	14.293	2.437	2.849	5.286	0	0	0	0	Data 12 bulan
	2018	207	207	414	1.556	1.805	3.361	0	7.051	6.168	13.219	785	857	1.642	0	0	0	0	Data 12 bulan
	2019	215	215	430	527	637	1.164	0	3.172	3.058	6.230	286	264	550	0	0	0	0	Data 12 bulan
	2020	144	144	288	344	442	786	0	1.994	2.474	4.468	169	173	342	0	0	0	0	Data 12 bulan
	2021	210	210	420	372	479	851	0	1.837	2.672	4.509	0	0	0	0	0	0	0	Data 12 bulan

NO	PESAWAT				PENUMPANG				BAGASI			BARANG (Kg)			POS (Kg)			KET
	BANDARA	DTG	BRK	TOTAL	DTG	BRK	TOTAL	TRA	DTG	BRK	TOTAL	DTG	BRK	TOTAL	DTG	BRK	TOTAL	
8 PROPINSI SUMATERA SELATAN																		
A SM BADARUDIN II - PALEMBANG (DOM)																		
2017	20.185	20.051	40.236	2.181.212	2.238.545	4.419.757	35.194	15.098.486	15.314.964	30.413.450	11.905.634	4.492.265	16.397.899	245.016	11.841	256.857	Data 12 Bln	
2018	21.837	21.835	43.672	2.471.722	2.426.490	4.898.212	40.639	16.342.360	16.521.293	32.863.653	14.485.449	5.160.736	19.646.185	409.668	107.950	517.618	Data 12 Bln	
2019	17.747	17.788	35.535	1.876.704	1.832.673	3.709.377	53.785	10.172.857	10.347.383	20.520.240	9.858.627	4.141.127	13.999.754	101.899	76.809	178.708	Data 12 Bln	
2020	8.574	8.693	17.267	712.470	676.702	1.389.172	12.010	3.399.343	3.397.542	6.796.885	4.098.145	2.165.479	6.263.624	4.607	6.124	10.731	Data 12 Bln	
2021	5.557	5.603	11.160	513.698	519.497	1.033.195	0	0	0	0	3.306.897	2.380.472	5.687.369	0	0	0	Data 12 Bln	
SM BADARUDIN II - PALEMBANG (INT)																		
2017	762	757	1.519	82.916	85.829	168.745	0	922.667	641.481	1.564.148	264.290	42.628	306.918	0	0	0	Data 12 Bln	
2018	937	950	1.887	109.035	119.299	228.334	251	1.245.933	817.125	2.063.058	46.343	52.764	99.107	0	0	0	Data 12 Bln	
2019	860	859	1.719	126.888	129.764	256.652	1	1.604.137	915.325	2.519.462	3.872	45.679	49.551	0	0	0	Data 12 Bln	
2020	201	202	403	23.052	21.085	44.137	9	318.206	155.946	474.152	11.391	11.866	23.257	0	0	0	Data 12 Bln	
2021	0	0	0	0	0	0	0	0	0	0	0	0	0	0	0	0	Data 12 Bln	
9 PROPINSI BANGKA BELITUNG																		
A H. AS. HANANDJOEDIN - TANJUNG PANDAN (DOM)																		
2017	1.809	1.809	3.618	193.544	196.495	390.039	0	1.316.697	1.297.698	2.614.395	743.392	527.304	1.270.696	0	0	0	Data 8 Bln	
2018	5.092	5.092	10.184	562.990	562.651	1.125.641	0	3.866.959	3.938.624	7.805.583	2.353.004	1.197.360	3.550.364	0	0	0	Data 5 Bln	
2019	4.506	4.506	9.012	419.211	422.785	841.996	0	2.407.589	2.412.672	4.820.261	2.142.439	828.290	2.970.729	0	0	0	Data 12 Bln	
2020	2.182	2.180	4.362	152.684	153.768	306.452	315	842.015	836.643	1.678.658	1.966.522	980.578	2.947.100	0	0	0	Data 12 Bln	
2021	2.105	2.106	4.211	155.205	155.119	310.324	0	0	0	0	3.765.431	1.618.787	5.384.218	0	0	0	Data 12 Bln	
H. AS. HANANDJOEDIN - TANJUNG PANDAN (INT)																		
2017	0	0	0	0	0	0	0	0	0	0	0	0	0	0	0	0	Data 12 Bln	
2018	40	40	80	1.648	1.588	3.236	0	12.434	9.320	21.754	0	0	0	0	0	0	Data 12 Bln	
2019	121	121	242	8.107	8.216	16.323	48.362	45.719	94.081	139.800	0	0	0	0	0	0	Data 12 Bln	
2020	46	48	94	3.332	4.025	7.357	0	23.157	19.709	42.866	0	0	0	0	0	0	Data 12 Bln	
2021	0	0	0	0	0	0	0	0	0	0	0	0	0	0	0	0	Data 12 Bln	
B DEPATI AMIR - PANGKAL PINANG (DOMESTIK)																		
2017	11.525	11.531	23.056	996.033	994.964	1.990.997	44.150	8.011.488	7.680.329	15.691.817	6.726.395	2.420.239	9.146.634	9.268	72.602	81.870	Data 12 Bln	
2018	10.674	10.671	21.345	1.081.828	1.032.266	2.114.094	48.196	7.982.736	7.955.352	15.938.088	7.996.808	2.908.120	10.904.928	15.938	61.226	77.164	Data 12 Bln	
2019	8.735	8.736	17.471	818.517	768.484	1.587.001	47.950	4.328.225	4.440.412	8.768.637	6.063.606	2.447.479	8.511.085	6.200	7.403	13.603	Data 12 Bln	
2020	4.797	4.795	9.592	337.873	317.036	654.909	18.157	1.594.024	1.691.682	3.285.706	3.779.016	2.243.659	6.022.675	0	2.039	2.039	Data 12 Bln	
2021	3.468	3.468	6.936	320.653	316.999	637.652	0	0	0	0	6.838.603	2.571.174	9.409.777	0	0	0	Data 12 Bln	
DEPATI AMIR - PANGKAL PINANG (INTERNASIONAL)																		
2017	23	21	44	13	12	25	0	0	0	0	0	0	0	0	0	0	Data 12 Bln	
2018	8	8	16	0	107	107	0	1.389	1.389	0	0	0	0	0	0	0	Data 12 Bln	
2019	0	0	0	0	0	0	0	0	0	0	0	0	0	0	0	0	Data 12 Bln	
2020	0	0	0	0	0	0	0	0	0	0	0	0	0	0	0	0	Data 12 Bln	
2021	0	0	0	0	0	0	0	0	0	0	0	0	0	0	0	0	Data 12 Bln	
C SILAMPARI - LUBUK LINGGAU																		
2017	752	752	1.504	68.453	72.828	141.281	0	512.166	487.215	999.381	22.913	41.577	64.490	0	0	0	Data 12 Bln	
2018	1.070	1.071	2.141	98.863	101.546	200.409	0	700.621	659.249	1.359.870	60.800	51.564	112.364	0	0	0	Data 12 Bln	
2019	1.063	1.063	2.126	88.287	88.109	176.396	0	555.231	501.916	1.057.147	71.936	66.020	137.956	0	0	0	Data 12 Bln	
2020	316	316	632	23.916	23.319	47.235	0	150.679	154.724	305.403	32.959	18.952	51.911	0	0	0	Data 12 Bln	
2021	104	103	207	8.393	9.510	17.903	0	61.918	76.680	138.598	3.050	4.894	7.944	0	0	0	Data 12 Bln	

NO	BANDARA		PESAWAT				PENUMPANG				BAGASI			BARANG (Kg)			POS (Kg)			KET	
	TAHUN	DTG	BRK	TOTAL	DTG	BRK	TOTAL	TRA	DTG	BRK	TOTAL	DTG	BRK	TOTAL	DTG	BRK	TOTAL	DTG	BRK		TOTAL
10 PROPINSI LAMPUNG																					
A RADIN INTEN II - TANJUNGPINANG																					
2017	10.876	10.873	21.749	1.202.174	1.261.529	2.463.703	0	7.336.043	6.824.697	14.160.740	3.619.741	1.960.360	5.580.101	0	0	0	0	0	0	Data 12 Bln	
2018	10.318	10.317	20.635	1.311.767	1.331.458	2.643.225	0	8.191.706	7.776.968	15.968.674	4.397.613	1.524.984	5.922.597	0	0	0	0	0	0	Data 12 Bln	
2019	7.901	7.897	15.798	908.124	931.204	1.839.328	0	4.966.684	4.271.962	9.237.646	2.299.228	1.263.406	3.562.634	0	0	0	0	0	0	Data 12 Bln	
2020	3.917	3.914	7.831	246.652	321.593	568.245	2.184	1.000.773	788.410	1.789.183	894.770	663.528	1.558.298	0	0	0	0	0	0	Data 12 Bln	
2021	2.299	2.295	4.594	210.860	214.512	425.372	3	1.195.055	1.202.806	2.397.861	474.045	515.697	989.742	0	0	0	0	0	0	Data 12 Bln	
11 DAERAH KHUSUS IBUKOTA JAKARTA																					
A HALIM PERDANAKUSUMAH - JAKARTA (DOM)																					
2017	31.783	31.962	63.745	3.433.623	3.309.394	6.743.017	157.419	21.995.889	18.987.134	40.983.023	4.451.214	18.602.205	23.053.419	16.337	0	16.337	0	0	0	Data 12 Bln	
2018	31.547	31.883	63.430	3.712.096	3.570.097	7.282.193	156.598	22.683.850	19.797.095	42.480.945	5.384.813	24.902.635	30.287.448	42.210	0	42.210	0	0	0	Data 12 Bln	
2019	29.264	29.540	58.804	3.104.091	2.932.126	6.036.217	164.836	18.490.433	16.801.116	35.291.549	5.788.173	23.639.300	29.427.473	11.578	0	11.578	0	0	0	Data 12 Bln	
2020	17.145	16.474	33.619	990.002	947.457	1.937.459	73.996	6.524.980	7.383.303	13.908.283	7.556.541	36.407.628	43.964.169	0	0	0	0	0	0	Data 12 Bln	
2021	16.377	16.593	32.970	753.801	639.039	1.392.840	37.642	6.054.817	5.581.521	11.636.338	8.801.346	67.980.973	76.782.319	0	0	0	0	0	0	Data 12 Bln	
HALIM PERDANAKUSUMAH - JAKARTA (INT)																					
2017	1.924	1.721	3.645	3.595	8.414	12.009	0	32.520	79	32.599	2.091.666	249.966	2.341.632	0	0	0	0	0	0	Data 12 Bln	
2018	1.817	1.551	3.368	2.486	5.206	7.692	0	41.490	55	41.545	4.074.118	19.659	4.093.777	0	0	0	0	0	0	Data 12 Bln	
2019	1.719	1.524	3.243	2.808	5.334	8.142	0	16.974	7.114	24.088	2.451.497	23.169	2.474.666	0	0	0	0	0	0	Data 12 Bln	
2020	931	702	1.633	845	1.789	2.634	0	0	0	0	2.780.359	1.452	2.781.811	0	0	0	0	0	0	Data 12 Bln	
2021	945	733	1.678	615	1.269	1.884	0	0	0	0	3.329.677	37.222	3.366.899	0	0	0	0	0	0	Data 12 Bln	
12 PROPINSI JAWA BARAT																					
A HUSEIN SASTRANEGARA - BANDUNG (DOM)																					
2017	2.296	2.299	4.595	1.427.913	1.422.175	2.850.088	70.725	10.819.317	10.803.045	21.622.362	2.413.683	10.886.301	13.299.984	20.419	10	20.429	0	0	0	Data 12 Bln	
2018	13.704	13.746	27.450	1.637.905	1.518.013	3.155.918	100.644	11.754.138	11.582.196	23.336.334	3.595.630	14.605.796	18.201.426	10.487	56	10.543	0	0	0	Data 12 Bln	
2019	9.728	9.762	19.490	840.036	759.404	1.599.440	77.692	3.783.008	4.363.325	8.146.333	1.531.994	6.710.392	8.242.386	2.057	0	2.057	0	0	0	Data 12 Bln	
2020	4.084	4.093	8.177	188.525	181.935	370.460	7.551	810.582	809.400	1.619.982	334.511	2.569.693	2.904.204	0	0	0	0	0	0	Data 12 Bln	
2021	2.973	2.971	5.944	207.606	190.984	398.590	12.681	1.550.658	1.520.143	3.070.801	318.440	3.431.829	3.750.269	0	0	0	0	0	0	Data 12 Bln	
HUSEIN SASTRANEGARA - BANDUNG (INT)																					
2017	12.383	12.383	24.766	302.286	302.514	604.800	4	2.727.372	2.994.461	5.721.833	91.664	383.718	475.382	0	0	0	0	0	0	Data 12 Bln	
2018	2.207	2.208	4.415	300.787	301.662	602.449	18	2.817.771	2.972.962	5.790.733	663.533	345.354	1.008.887	0	0	0	0	0	0	Data 12 Bln	
2019	2.262	2.259	4.521	312.126	310.085	622.211	6	2.899.712	2.900.831	5.800.543	597.445	135.823	733.268	0	0	0	0	0	0	Data 12 Bln	
2020	477	476	953	53.110	51.286	104.396	0	484.979	510.314	995.293	56.175	9.664	65.839	0	0	0	0	0	0	Data 12 Bln	
2021	11	9	20	3	18	21	0	0	0	0	0	0	0	0	0	0	0	0	0	Data 12 Bln	
B CAKRABUANA - CIREBON																					
2016	848	848	1.696	0	0	0	0	0	0	0	0	0	0	0	0	0	0	0	0	Data 7 Bln	
2017	681	681	1.362	0	0	0	0	0	0	0	0	0	0	0	0	0	0	0	0	Data 12 Bln	
2018	202	197	399	0	0	0	0	0	0	0	0	0	0	0	0	0	0	0	0	Data 12 Bln	
2019	7.654	6.807	14.461	111	130	241	0	0	0	0	0	0	0	0	0	0	0	0	0	Data 12 Bln	
2021	529	531	1.060	44	41	85	0	0	0	0	0	0	0	0	0	0	0	0	0	Data 12 Bln	
C NUSAWIRU - CIAMIS																					
2016	599	587	1.186	1.060	1.235	2.295	0	8.940	11.362	20.302	5.623	9.279	14.902	0	0	0	0	0	0	Data 5 Bln	
2017	0	0	0	0	0	0	0	0	0	0	0	0	0	0	0	0	0	0	0	tdk ada laporan	
2018	0	0	0	0	0	0	0	0	0	0	0	0	0	0	0	0	0	0	0	tdk ada laporan	
2019	316	316	632	2.689	2.631	5.320	0	24.170	22.334	46.504	10.093	21.645	31.738	779	2.650	3.429	0	0	0	Data 12 Bln	
2021	116	111	227	587	604	1.191	0	6.286	5.979	12.265	10.618	7.101	17.719	95	77	172	0	0	0	Data 12 Bln	

NO	BANDARA	PESAWAT				PENUMPANG				BAGASI			BARANG (Kg)			POS (Kg)			KET
		TAHUN	DTG	BRK	TOTAL	DTG	BRK	TOTAL	TRA	DTG	BRK	TOTAL	DTG	BRK	TOTAL	DTG	BRK	TOTAL	
D WIRIADINATA - TASIKMALAYA																			
2018		358	358	716	17	17	34	0	69	78	148	0	0	0	0	0	0	0	Data 12 Bln
2019		355	355	710	18.711	17.844	36.555	0	34.638	37.112	71.750	0	0	0	0	0	0	0	Data 12 Bln
2020		79	79	158	2.507	2.806	5.313	0	4.192	2.806	6.998	4.192	4.873	9.065	0	0	0	0	Data 12 Bln
2021		0	0	0	0	0	0	0	0	0	0	0	0	0	0	0	0	0	Data 12 Bln
E KERTAJATI - MAJALENGKA (DOM)																			
2018		217	217	434	16.673	17.653	34.326	0	99.232	101.399	200.631	0	0	0	0	0	0	0	Data 12 Bulan
2019		2.148	2.148	4.296	238.760	218.584	457.344	150	735.710	632.340	1.368.050	319.431	307.422	626.853	631	2.717	3.348	0	Data 12 Bulan
2020		795	797	1.592	60.851	59.558	120.409	0	177.644	249.780	427.424	158.201	323.578	481.779	0	0	0	0	Data 12 Bulan
2021		110	112	222	25	25	50	0	100	100	200	25.154	126.804	151.958	0	14.797	14.797	0	Data 12 Bulan
KERTAJATI - MAJALENGKA (INT)																			
2018		3	3	6	259	428	687	155	11.505	4.418	15.923	0	0	0	250	0	250	0	Data 12 Bulan
2019		1	1	2	139	67	206	0	5.190	913	6.103	0	0	0	0	0	0	0	Data 12 Bulan
2020		5	4	9	331	340	671	0	8.695	4.266	12.961	0	0	0	0	0	0	0	Data 12 Bulan
2021		5	4	9	2	0	2	0	0	0	0	0	0	0	0	0	0	0	Data 12 Bulan
13 PROPINSI BANTEN																			
A SOEKARNO-HATTA - CENGKARENG (DOM)																			
2017		179.587	174.817	354.404	23.621.723	21.931.574	45.553.297	2.680.811	175.121.366	178.212.658	353.334.024	52.753.666	223.817.315	276.570.981	220.313	607.103	827.416	0	Data 12 Bln
2018		185.634	179.794	365.428	24.669.240	22.609.828	47.279.068	2.672.939	173.946.178	168.993.195	342.939.373	112.909.271	219.052.466	331.961.737	485.843	366.301	852.144	0	Data 12 Bln
2019		149.510	144.554	294.064	19.480.251	17.944.183	37.424.434	556.317	97.298.197	114.043.442	211.341.639	72.515.074	156.825.634	229.340.708	72.372	58.681	131.053	0	Data 12 Bln
2020		91.039	88.460	179.499	8.623.949	7.653.349	16.277.298	208.894	46.435.439	50.573.980	97.009.419	85.404.370	154.569.216	239.973.586	123.222	80.869	204.091	0	Data 12 Bln
2021		84.592	81.932	166.524	8.004.225	7.480.440	15.484.665	1.815.976	65.306.561	65.238.057	130.544.618	118.434.044	178.875.360	297.309.404	7.770	0	7.770	0	Data 12 Bln
SOEKARNO-HATTA - CENGKARENG (INT)																			
2017		46.705	46.281	92.986	7.264.826	7.422.413	14.687.239	31.258	100.647.284	79.262.798	179.910.082	191.807.416	176.063.543	367.870.959	1.320.713	1.440.151	2.760.864	0	Data 12 Bln
2018		48.729	48.911	97.640	7.543.485	7.856.433	15.399.918	35.384	96.740.448	75.639.364	172.379.812	211.892.238	164.007.397	375.899.635	3.367.216	1.533.247	4.920.463	0	Data 12 Bln
2019		48.257	48.327	96.584	7.265.936	7.898.075	15.164.011	27.978	81.116.760	66.951.235	148.067.995	192.384.194	148.948.046	341.332.240	2.190.295	1.509.234	3.699.529	0	Data 12 Bln
2020		16.691	16.773	33.464	2.016.271	1.944.822	3.961.093	5.885	17.805.967	11.807.591	29.613.558	142.966.201	126.143.193	269.109.394	211.661	232.041	443.702	0	Data 12 Bln
2021		13.086	13.277	26.363	629.640	612.146	1.241.786	268	4.370.602	3.363.904	7.734.506	200.280.301	198.328.671	398.608.972	24.613	6.155	30.768	0	Data 12 Bln
14 PROPINSI JAWA TENGAH																			
A ADI SUMARMO - SOLO (DOM)																			
2017		10.385	10.369	20.754	1.328.368	1.329.124	2.657.492	1.879	7.490.159	8.394.818	15.884.977	3.879.245	3.829.565	7.708.810	784	15.505	16.289	0	Data 12 Bln
2018		9.794	9.822	19.616	1.312.166	1.298.371	2.610.537	1.791	7.234.134	7.784.467	15.018.601	3.951.612	4.547.497	8.499.109	4	3.025	3.029	0	Data 12 Bln
2019		6.634	6.638	13.272	780.773	783.813	1.564.586	2.856	3.473.404	3.601.322	7.074.726	1.665.444	3.469.883	5.135.327	70	15	85	0	Data 12 Bln
2020		3.073	3.073	6.146	269.186	272.697	541.883	1.285	1.153.294	1.185.745	2.339.039	576.920	2.304.626	2.881.546	0	0	0	0	Data 12 Bln
2021		2.029	2.029	4.058	216.766	211.220	427.986	0	1.150.547	1.235.353	2.385.900	361.954	1.494.769	1.856.723	0	0	0	0	Data 12 Bln
ADI SUMARMO - SOLO (INT)																			
2017		405	399	804	62.891	62.738	125.629	0	1.254.242	969.183	2.223.425	8.634	18.057	26.691	0	0	0	0	Data 12 Bln
2018		323	310	633	61.393	62.098	123.491	0	1.455.998	995.213	2.451.211	1.707	0	1.707	0	0	0	0	Data 12 Bln
2019		416	415	831	77.214	78.186	155.400	0	1.822.238	1.160.303	2.982.541	3.655	1.904	5.559	0	0	0	0	Data 12 Bln
2020		42	44	86	9.230	7.968	17.198	0	251.376	86.115	337.491	0	0	0	0	0	0	0	Data 12 Bln
2021		4	3	7	4	2	6	0	0	0	0	15.158	0	15.158	0	0	0	0	Data 12 Bln

NO	BANDARA	PESAWAT			PENUMPANG				BAGASI			BARANG (Kg)			POS (Kg)			KET
		TAHUN	DTG	BRK	TOTAL	DTG	BRK	TOTAL	TRA	DTG	BRK	TOTAL	DTG	BRK	TOTAL	DTG	BRK	
B ACHMAD YANI - SEMARANG (DOM)																		
2017	18.532	18.508	37.040	2.127.176	2.109.238	4.236.414	3.551	12.741.085	13.195.289	25.936.374	10.327.279	6.536.794	16.864.073	17	113.271	113.288	Data 12 Bin	
2018	22.154	22.133	44.287	2.479.218	2.446.308	4.925.526	20.086	14.464.458	15.030.080	29.494.538	12.382.616	9.729.318	22.111.934	0	125.998	125.998	Data 12 Bin	
2019	17.627	17.621	35.248	1.843.446	1.813.464	3.656.910	21.194	9.241.492	9.364.092	18.605.584	7.542.831	8.245.616	15.788.447	0	19.578	19.578	Data 12 Bin	
2020	8.345	8.346	16.691	675.905	657.072	1.332.977	9.300	2.974.002	3.077.015	6.051.017	3.596.664	5.426.910	9.023.574	0	0	0	Data 12 Bin	
2021	5.030	5.104	10.134	440.633	434.897	875.530	8.336	2.297.118	2.602.170	4.899.288	2.979.118	3.784.213	6.763.331	0	0	0	Data 12 Bin	
ACHMAD YANI - SEMARANG (INT)																		
2017	776	799	1.575	94.190	94.921	189.111	0	1.229.269	776.267	2.005.536	472.858	293.620	766.478	0	0	0	Data 12 Bin	
2018	821	826	1.647	107.635	108.895	216.530	0	1.341.795	885.047	2.226.842	934.692	509.606	1.444.298	0	0	0	Data 12 Bin	
2019	821	824	1.645	114.560	114.140	228.700	0	1.524.777	945.514	2.470.291	1.183.049	903.372	2.086.421	0	0	0	Data 12 Bin	
2020	206	207	413	22.120	20.482	42.602	0	318.892	174.626	493.518	225.787	142.950	368.737	0	0	0	Data 12 Bin	
2021	79	15	94	3	2	5	0	0	0	1.199.425	12.606	1.212.031	0	0	0	0	Data 12 Bin	
C TUNGGUL WULUNG - CILACAP																		
2017	400	400	800	800	3.183	3.983	0	6.732	17.386	24.118	37.016	1.259	38.275	3.067	0	3.067	Data 12 Bin	
2018	489	489	978	4.397	5.249	9.646	0	25.158	28.079	53.237	841	572	1.413	0	0	0	Data 9 Bin	
2019	7.888	7.892	15.780	4.928	4.426	9.354	0	27.875	27.072	54.947	1.549	1.653	3.202	0	0	0	Data 12 Bin	
2020	119	119	238	572	787	1.359	0	3.347	5.213	8.560	1.500	331	1.831	0	0	0	Data 12 Bin	
2021	26	26	52	217	224	441	0	42	314	356	0	200	200	0	0	0	Data 12 Bin	
D DEWA DARU - KARIMUNJAWA																		
2017	200	202	402	1.398	1.639	3.037	0	0	0	0	0	0	0	0	0	0	0	Data 12 Bin
2018	302	302	604	4.022	8.616	12.638	0	26.663	33.363	60.026	0	0	0	0	0	0	0	Data 12 Bin
2019	344	344	688	6.978	7.907	14.885	0	26.261	30.155	56.416	2.392	2.459	4.851	0	0	0	0	Data 12 Bin
2020	31	31	62	900	962	1.862	0	1.622	1.842	3.464	0	0	0	0	0	0	0	Data 12 Bin
2021	0	0	0	0	0	0	0	0	0	0	0	0	0	0	0	0	0	Data 12 Bin
15 PROPINSI DAERAH ISTIMEWA YOGYAKARTA																		
A ADI SUTJIPTO - YOGYAKARTA (DOM)																		
2017	27.117	27.120	54.237	3.682.483	3.662.289	7.344.772	1.141	23.577.531	27.287.316	50.864.847	7.536.108	11.348.115	18.884.223	21	4	25	Data 12 Bin	
2018	29.465	29.651	59.116	3.986.663	3.995.614	7.982.277	20	25.195.746	29.457.015	54.652.761	8.205.274	14.110.053	22.315.327	18	100	118	Data 12 Bin	
2019	25.903	26.049	51.952	3.209.355	3.222.540	6.431.895	11	16.608.979	19.481.116	36.090.095	5.940.010	14.022.889	19.962.899	0	0	0	Data 12 Bin	
2020	7.171	7.177	14.348	696.818	753.489	1.450.307	249	3.270.870	4.130.975	7.401.845	1.081.918	2.644.998	3.726.916	0	0	0	Data 12 Bin	
2021	1.560	1.562	3.122	66.716	69.852	136.568	2.600	313.148	371.972	685.120	26.378	0	26.378	0	0	0	Data 12 Bin	
ADI SUTJIPTO - YOGYAKARTA (INT)																		
2017	1.717	1.723	3.440	244.334	228.625	472.959	0	2.393.004	1.880.081	4.273.085	131.213	1.290.899	1.422.112	3	18	21	Data 12 Bin	
2018	1.551	1.547	3.098	230.554	218.543	449.097	0	2.293.952	1.869.118	4.163.070	146.533	1.291.058	1.437.591	0	0	0	Data 12 Bin	
2019	1.489	1.484	2.973	215.166	203.642	418.808	0	2.301.908	1.784.634	4.086.542	158.735	1.180.523	1.339.258	0	0	0	Data 12 Bin	
2020	305	306	611	36.548	35.537	72.085	0	384.941	308.322	693.263	47.945	252.332	300.277	0	0	0	Data 12 Bin	
2021	0	1	1	0	0	0	0	0	0	0	0	0	0	0	0	0	Data 12 Bin	
B YOGYAKARTA INTERNASIONAL AIRPORT (DOM)																		
2019	1.546	1.544	3.090	144.678	137.104	281.782	0	635.905	863.598	1.499.503	0	0	0	0	0	0	0	Data 12 Bin.
2020	5.883	5.884	11.767	508.564	486.994	995.558	42	2.320.745	2.662.668	4.983.413	1.152.503	5.311.796	6.464.299	0	0	0	0	Data 12 Bin.
2021	5.789	5.799	11.588	709.751	685.859	1.167.911	42	4.153.577	5.098.620	9.252.197	1.229.431	5.465.546	6.694.977	0	0	0	0	Data 12 Bin.
YOGYAKARTA INTERNASIONAL AIRPORT (INT)																		
2020	23	22	45	993	157	1.150	0	15.572	6.784	22.356	102.350	8.805	111.155	0	0	0	0	Data 12 Bin.
2021	19	18	37	49	40	89	0	356	496	852	26.062	303.438	401.598	0	0	0	0	Data 12 Bin.

NO	BANDARA		PESAWAT				PENUMPANG				BAGASI			BARANG (Kg)			POS (Kg)			KET	
	TAHUN	DTG	BRK	TOTAL	DTG	BRK	TOTAL	TRA	DTG	BRK	TOTAL	DTG	BRK	TOTAL	DTG	BRK	TOTAL	DTG	BRK		TOTAL
16 PROPINSI JAWA TIMUR																					
A JUANDA - SURABAYA (DOM)																					
2017	67.932	67.960	135.892	9.093.961	7.915.440	17.009.401	1.131.310	60.594.505	64.177.218	124.771.723	30.657.705	45.469.668	76.127.373	0	0	0	Data 12 Bln.				
2018	70.744	70.749	141.493	9.388.850	8.167.118	17.555.968	1.157.549	61.338.177	66.161.916	127.500.093	39.224.616	56.807.308	96.031.924	0	0	0	Data 12 Bln.				
2019	57.099	57.177	114.276	7.110.939	6.288.591	13.399.530	819.228	33.039.927	34.215.359	67.255.286	22.700.907	39.050.646	61.751.553	0	0	0	Data 12 Bln.				
2020	32.585	32.597	65.182	3.182.279	2.747.248	5.929.527	441.216	13.373.399	15.474.530	28.847.929	15.959.037	36.771.092	52.730.129	0	0	0	Data 12 Bln.				
2021	27.474	26.210	53.684	2.896.521	2.471.287	5.367.808	463.588	15.865.893	17.628.813	33.494.706	14.366.037	41.242.221	55.608.258	0	0	0	Data 12 Bln.				
JUANDA - SURABAYA (INT)																					
2017	6.336	6.337	12.673	1.003.356	983.777	1.987.133	0	16.329.217	10.468.064	26.797.281	10.957.622	10.572.327	21.529.949	0	0	0	Data 12 Bln.				
2018	7.459	7.466	14.925	1.130.364	1.107.182	2.237.546	0	18.949.955	11.717.439	30.667.394	9.989.473	10.302.711	20.292.184	0	0	0	Data 12 Bln.				
2019	7.629	7.637	15.266	1.226.771	1.180.657	2.407.428	0	21.063.487	12.514.145	33.577.632	12.383.934	14.169.022	26.552.956	0	0	0	Data 12 Bln.				
2020	1.928	1.963	3.891	231.254	199.102	430.356	0	4.446.968	2.175.040	6.622.008	5.477.784	7.102.970	12.580.754	0	0	0	Data 12 Bln.				
2021	998	1.122	2.120	69.756	8.438	78.194	0	1.516.095	147.315	1.663.410	5.483.194	9.152.955	14.636.149	0	0	0	Data 12 Bln.				
B BLIMBINGSARI - BANYUWANGI (DOM)																					
2017	267	268	535	14.527	15.762	30.289		73.580	90.581	164.161	304	5.696	6.000	0	0	0	Data 7 bln				
2018	3.562	3.562	7.124	134.901	183.910	318.811	3	1.035.677	284.167	1.319.844	312.791	200.046	512.837	0	0	0	Data 3 bln				
2019	2.207	2.212	4.419	132.857	133.424	266.281	0	655.036	708.136	1.363.172	107.580	235.139	342.719	0	0	0	Data 12 Bln.				
2020	1.233	1.230	2.463	55.773	54.752	110.525	0	292.728	308.948	601.676	26.073	48.536	74.609	0	0	0	Data 12 Bln.				
2021	945	928	1.873	29.125	29.664	58.789	14	147.511	162.987	310.498	22.955	83.067	106.022	0	0	0	Data 12 Bln.				
BLIMBINGSARI - BANYUWANGI (INT)																					
2018	6	6	12	97	469	566	0	0	0	0	0	0	0	0	0	0	Data 1 Bln.				
2019	74	74	148	5.185	5.521	10.706	0	44.831	26.908	71.739	0	0	0	0	0	0	Data 12 Bln.				
2020	0	0	0	0	0	0	0	0	0	0	0	0	0	0	0	0	Data 12 Bln.				
2021	0	0	0	0	0	0	0	0	0	0	0	0	0	0	0	0	Data 12 Bln.				
C ABDUL RAHMAN SALEH - MALANG																					
2017	3.952	4.013	7.965	538.281	554.670	1.092.951	0	3.250.177	4.101.606	7.351.783	1.629.118	483.435	2.112.553	0	0	0	Data 12 Bln.				
2018	5.002	5.002	10.004	661.050	671.820	1.332.870	0	3.903.994	4.849.227	8.753.221	1.753.983	681.365	2.435.348	0	0	0	Data 12 Bln.				
2019	3.622	3.622	7.244	441.219	452.594	893.813	0	2.347.012	2.885.033	5.232.045	656.053	159.073	815.126	0	0	0	Data 12 Bln.				
2020	1.515	1.515	3.030	134.624	148.351	282.975	0	1.016.236	893.944	1.910.180	143.991	53.710	197.701	0	0	0	Data 12 Bln.				
2021	782	782	1.564	73.965	81.864	155.829	0	446.473	614.753	1.061.226	94.294	43.983	138.277	0	0	0	Data 12 Bln.				
D TRUNOJOYO - SUMENEP																					
2017	170	170	340	5.420	5.958	11.378	0	23.535	26.390	49.925	2.195	3.076	5.271	0	0	0	Data 12 Bln.				
2018	416	415	831	15.804	16.702	32.506	0	7.762	8.886	16.648	81.954	81.023	162.977	0	0	0	Data 12 Bln.				
2019	331	331	662	7.507	7.999	15.506	0	1.426	2.484	3.910	15.331	16.332	31.663	0	0	0	Data 12 Bln.				
2020	199	199	398	2.517	2.607	5.124	0	7.416	7.199	14.615	2.658	2.275	4.933	0	0	0	Data 12 Bln.				
2021	171	171	342	1.286	1.288	2.574	0	0	0	0	9.434	10.511	19.945	0	0	0	Data 12 Bln.				
E NOTOHADINEGORO - JEMBER																					
2018	708	708	1.416	38.480	39.438	77.918	0	204.718	254.967	459.685	792	68.431	69.223	0	0	0	Data 12 Bln.				
2019	493	506	999	19.039	18.305	37.344	0	63.374	70.311	133.685	37.648	39.283	76.931	0	0	0	Data 12 Bln.				
2020	88	88	176	2.845	3.082	5.927	0	6.483	8.735	15.218	6.920	12.422	19.342	0	0	0	Data 12 Bln.				
2021	0	0	0	0	0	0	0	0	0	0	0	0	0	0	0	0	Data 12 Bln.				

NO	BANDARA		PESAWAT				PENUMPANG				BAGASI				BARANG (Kg)			POS (Kg)			KET
	TAHUN	DTG	BRK	TOTAL	DTG	BRK	TOTAL	TRA	DTG	BRK	TOTAL	DTG	BRK	TOTAL	DTG	BRK	TOTAL	DTG	BRK	TOTAL	
F HARUN THOHIR - GRESIK																					
2017	127	125	252	1.003	1.595	2.598	0	4.973	10.324	15.297	746	1.155	1.901	0	0	0	0	0	0	0	Data 12 Bln.
2018	220	220	440	1.895	2.658	4.553	0	10.466	14.387	24.853	1.399	1.637	3.036	0	0	0	0	0	0	0	Data 12 Bln.
2019	196	196	392	1.094	1.491	2.585	0	6.472	10.284	16.756	0	0	0	0	0	0	0	0	0	0	Data 12 Bln.
2020	276	277	553	2.009	2.331	4.340	0	11.851	15.461	27.312	0	0	0	0	0	0	0	0	0	0	Data 12 Bln.
2021	339	339	678	1.744	2.991	4.735	0	10.048	19.172	29.220	0	0	0	0	0	0	0	0	0	0	Data 12 Bln.
17 PROPINSI BALI																					
A NGURAH RAI - BALI (DOM)																					
2017	40.944	41.006	81.950	4.927.968	5.128.343	10.056.311	46.195	36.585.775	44.350.151	80.935.926	14.477.786	14.910.787	29.388.573	3.766	7.242	11.008	0	0	0	0	Data 12 Bln.
2018	44.276	44.285	88.561	5.530.465	5.577.886	11.108.351	112.163	39.851.146	47.337.927	87.189.073	14.973.743	15.804.030	30.777.773	67.311	61.252	128.563	0	0	0	0	Data 12 Bln.
2019	40.613	40.651	81.264	4.974.519	4.955.803	9.930.322	352.471	31.042.065	36.233.924	67.275.969	26.628.072	24.786.193	51.414.265	12.308	2.096	14.404	0	0	0	0	Data 12 Bln.
2020	19.625	19.631	39.256	1.735.628	1.805.409	3.541.037	145.929	10.502.921	12.974.593	23.477.514	11.609.903	12.439.070	24.048.973	76.224	69.809	146.033	0	0	0	0	Data 12 Bln.
2021	17.474	17.468	34.942	1.880.219	1.824.388	3.704.607	67.061	13.976.082	17.129.144	31.105.226	10.344.898	17.256.680	27.601.578	295.566	265.504	561.070	0	0	0	0	Data 12 Bln.
NGURAH RAI - BALI (INT)																					
2017	32.048	31.986	64.034	5.318.538	5.629.112	10.947.650	2.436	61.373.948	71.695.237	133.069.185	12.818.332	28.857.214	41.675.546	33.786	1.027.676	1.061.462	0	0	0	0	Data 12 Bln.
2018	36.680	36.703	73.383	6.111.769	6.405.798	12.517.567	36.226	69.500.946	79.526.282	149.027.228	17.489.834	25.059.494	42.549.328	74.413	2.866.166	2.940.579	0	0	0	0	Data 12 Bln.
2019	36.934	36.950	73.884	6.864.553	6.938.489	13.803.042	82.298	78.383.854	85.860.362	164.244.216	43.726.316	44.031.711	87.758.027	144.775	611.213	755.988	0	0	0	0	Data 12 Bln.
2020	8.447	8.467	16.914	1.183.054	1.356.003	2.539.057	42.419	13.894.586	17.182.084	31.076.670	11.088.777	14.985.175	26.073.952	396.852	538.028	934.880	0	0	0	0	Data 12 Bln.
2021	674	682	1.356	2.594	3.021	5.615	27	8.465	31.128	39.593	816.719	2.933.214	3.749.933	13.128	0	13.128	0	0	0	0	Data 12 Bln.
18 PROPINSI KALIMANTAN BARAT																					
A SUPADIO - PONTIANAK (DOM)																					
2017	17.142	17.144	34.286	1.770.162	1.721.641	3.491.803	41.130	17.539.189	17.531.547	35.070.736	11.317.186	6.082.208	17.399.394	123.212	201.734	324.946	0	0	0	0	Data 12 Bln.
2018	18.578	18.583	37.161	1.980.065	1.811.157	3.791.222	41.359	15.882.035	16.633.961	32.515.996	15.667.550	7.759.003	23.426.553	312.495	508.775	821.270	0	0	0	0	Data 12 Bln.
2019	13.761	13.806	27.567	1.520.481	1.410.011	2.930.492	9.507	8.850.925	8.536.186	17.387.111	13.004.522	6.586.720	19.591.242	148.331	174.730	323.061	0	0	0	0	Data 12 Bln.
2020	8.040	8.056	16.096	644.661	657.173	1.301.834	1.106	3.818.699	3.559.786	7.378.485	14.385.260	6.072.252	20.457.512	0	0	0	0	0	0	0	Data 12 Bln.
2021	6.545	6.541	13.086	522.277	529.963	1.052.240	428	3.668.394	3.887.639	7.556.033	23.697.757	7.285.142	30.982.899	0	2.060	2.060	0	0	0	0	Data 12 Bln.
SUPADIO - PONTIANAK (INT)																					
2017	805	806	1.611	82.164	84.199	166.363	1	772.590	532.422	1.305.012	741	672	1.413	0	0	0	0	0	0	0	Data 12 Bln.
2018	1.241	1.253	2.494	114.320	119.474	233.794	828	877.251	575.113	1.452.364	260	2.098	2.358	69	100	169	0	0	0	0	Data 12 Bln.
2019	1.100	1.088	2.188	109.388	110.155	219.543	0	822.177	488.516	1.310.693	2.976	27.267	30.243	0	0	0	0	0	0	0	Data 12 Bln.
2020	225	232	457	20.328	19.031	39.359	0	168.955	140.265	309.220	77	5.470	5.547	0	0	0	0	0	0	0	Data 12 Bln.
2021	2	10	12	0	1	1	0	0	0	0	0	0	0	0	0	0	0	0	0	0	Data 12 Bln.
B SUSILO - SINTANG																					
2017	887	887	1.774	37.761	37.621	75.382	0	230.381	176.410	406.791	0	0	0	0	0	0	0	0	0	0	Data 7 bln
2018	1.361	1.367	2.728	57.386	61.411	118.797	0	345.764	305.251	651.015	0	0	0	0	0	0	0	0	0	0	Data 9 bln
2019	725	725	1.450	33.440	35.400	68.840	0	141.186	117.063	258.249	0	0	0	0	0	0	0	0	0	0	Data 12 Bln
2020	0	0	0	0	0	0	0	0	0	0	0	0	0	0	0	0	0	0	0	0	Data 12 Bln
2021	64	64	128	803	698	1.501	0	2.269	1.686	3.955	0	0	0	0	0	0	0	0	0	0	Data 12 Bln
C PANGSUMA - PUTUSSIBAU																					
2017	762	764	1.526	39.722	40.684	80.406	0	314.285	304.612	618.897	22.392	9.096	31.488	0	0	0	0	0	0	0	Data 12 Bln.
2018	1.108	1.108	2.216	53.935	55.376	109.311	0	367.859	329.841	697.700	18.554	28.291	46.845	0	0	0	0	0	0	0	Data 12 Bln.
2019	696	697	1.393	32.140	32.382	64.522	0	126.355	112.318	238.673	144	1.084	1.228	0	54	54	0	0	0	0	Data 12 Bln.
2020	341	341	682	15.181	14.121	29.302	222	60.944	47.073	108.017	527	3.564	4.091	0	0	0	0	0	0	0	Data 12 Bln.
2021	126	126	252	4.810	5.286	10.096	0	23.101	23.014	46.115	0	626	626	0	0	0	0	0	0	0	Data 12 Bln.

NO	PESAWAT				PENUMPANG				BAGASI			BARANG (Kg)			POS (Kg)			KET
	BANDARA	DTG	BRK	TOTAL	DTG	BRK	TOTAL	TRA	DTG	BRK	TOTAL	DTG	BRK	TOTAL	DTG	BRK	TOTAL	
D RAHADI OESMAN - KETAPANG																		
2017	3.612	3.614	7.226	159.245	162.531	321.776	21.310	890.424	841.720	1.732.144	33.880	46.008	79.888	61.265	14.975	76.240	Data 12 Bin.	
2018	4.106	4.110	8.216	215.454	348.328	563.782	6.740	2.110.147	1.137.507	3.247.654	112.345	138.016	250.361	27.138	27	27.165	Data 11 Bin	
2019	2.738	2.747	5.485	151.996	154.420	306.416	0	646.753	538.077	1.184.830	18.735	47.209	65.944	358	0	358	Data 12 Bin.	
2020	1.405	1.405	2.810	69.159	68.602	137.761	923	245.042	194.587	439.629	2.999	9.198	12.197	0	0	0	Data 12 Bin.	
2021	1.105	1.104	2.209	55.318	57.466	112.784	509	202.748	201.816	404.564	47.025	33.436	80.461	0	0	0	Data 12 Bin.	
E NANGA PINOH - NANGA PINOH																		
2017	237	236	473	775	909	1.684	0	5.371	5.609	10.980	1.825	843	2.668	2	3	5	Data 9 Bin.	
2018	268	268	536	1.198	1.406	2.604	0	6.390	7.270	13.660	1.377	489	1.866	8	0	8	Data 10 Bin.	
2019	3	3	6	9	9	18	18	0	0	0	0	0	0	0	0	0	Data 12 Bin.	
2020	0	0	0	0	0	0	0	0	0	0	0	0	0	0	0	0	Data 12 Bin.	
2021	1	1	2	6	0	6	0	0	0	0	0	0	0	0	0	0	Data 12 Bin.	
19 PROPINSI KALIMANTAN TENGAH																		
A TJILIK RIWUT - PALANGKARAYA																		
2017	9.944	9.947	19.891	256.591	269.563	526.154	5.619	2.045.901	1.628.662	3.674.563	2.450.401	452.952	2.903.353	584	4.357	4.941	Data 11 bin	
2018	4.909	4.911	9.820	515.840	518.564	1.034.404	15.689	3.876.111	3.035.681	6.911.792	4.849.336	869.467	5.718.803	1.832	34.541	36.373	Data 11 bin	
2019	8.650	8.671	17.321	197.098	412.930	610.028	7.306	651.295	470.377	1.121.672	2.173.328	452.170	2.625.498	6.441	11.213	17.654	Data 12 Bin	
2020	2.182	2.180	4.362	152.684	153.768	306.452	315	842.015	836.643	1.678.658	1.966.522	980.578	2.947.100	0	0	0	Data 12 Bin	
2021	3.159	3.160	6.319	186.681	207.267	397.588	3.640	1.064.871	821.586	1.886.457	9.415.362	1.899.731	11.315.093	0	0	0	Data 12 Bin	
B ISKANDAR - PANGKALAN BUN																		
2017	3.932	3.936	7.868	306.194	297.020	603.214	26.684	2.919.148	1.888.063	4.807.211	468.671	472.100	940.771	0	0	0	Data 11 Bin.	
2018	3.744	3.743	7.487	328.226	323.123	651.349	13.197	3.164.575	2.176.126	5.340.701	803.782	572.303	1.376.085	76.192	13.055	89.247	Data 12 Bin.	
2019	3.843	3.865	7.708	285.750	275.685	561.435	15.000	2.322.217	1.516.709	3.838.926	712.961	581.236	1.294.197	3.641	3.625	7.266	Data 12 Bin.	
2020	1.695	1.694	3.389	118.096	109.956	228.052	4.126	797.519	557.908	1.355.427	430.941	411.504	842.445	0	0	0	Data 12 Bin.	
2021	1.681	1.680	3.361	98.347	88.008	186.355	231	587.669	392.465	980.134	373.359	233.055	606.414	0	0	0	Data 12 Bin.	
C H. ASAN - SAMPIT																		
2017	1.295	1.295	2.590	82.943	80.145	163.088	14.256	717.535	500.265	1.217.800	346.382	225.475	571.857	0	0	0	Data 10 Bin.	
2018	2.844	2.844	5.688	190.110	196.879	386.989	30.451	1.395.536	1.702.409	3.097.945	1.224.211	350.728	1.574.939	0	0	0	Data 7 Bin.	
2019	2.079	2.079	4.158	117.035	116.074	233.109	11.226	753.689	554.236	1.307.925	653.079	487.970	1.141.049	0	0	0	Data 12 Bin.	
2020	912	912	1.824	46.720	48.181	94.901	3.864	257.023	215.119	472.142	449.514	443.513	893.027	0	0	0	Data 12 Bin.	
2021	617	617	1.234	30.946	29.427	60.373	0	156.965	115.560	272.525	355.265	113.040	468.305	0	0	0	Data 12 Bin.	
D BERINGIN - MUARA TEWEH																		
2017	317	316	633	1.993	1.923	3.916	0	17.173	12.295	29.468	93	350	443	0	0	0	Data 12 Bin.	
2018	364	364	728	2.532	2.502	5.034	0	17.908	17.039	34.947	4.138	456	4.594	0	0	0	Data 12 Bin.	
2019	366	365	731	2.563	2.551	5.114	0	18.415	16.483	34.898	973	655	1.628	0	0	0	Data 12 Bin.	
2020	167	167	334	1.187	1.149	2.336	0	8.706	7.127	15.833	0	0	0	0	0	0	Data 12 Bin.	
2021	280	280	560	1.793	2.200	3.993	0	13.555	11.285	24.840	0	0	0	0	0	0	Data 12 Bin.	
E KUALA PEMBUANG - KOTA WARINGIN TIMUR																		
2017	94	94	188	380	516	896	0	2.801	3.244	6.045	132	295	427	0	0	0	Data 8 Bin.	
2018	107	106	213	500	712	1.212	0	3.758	4.232	7.990	32	45	77	0	0	0	Data 8 Bin.	
2019	71	71	142	344	508	852	0	2.076	3.047	5.123	6	23	29	0	0	0	Data 12 Bin.	
2020	119	119	238	293	382	675	0	2.077	2.760	4.837	64	24	88	0	0	0	Data 12 Bin.	
2021	141	141	282	229	411	640	0	1.606	2.817	4.423	34	3	37	0	0	0	Data 12 Bin.	

NO	BANDARA	PESAWAT			PENUMPANG				BAGASI			BARANG (Kg)			POS (Kg)			KET	
		TAHUN	DTG	BRK	TOTAL	DTG	BRK	TOTAL	TRA	DTG	BRK	TOTAL	DTG	BRK	TOTAL	DTG	BRK		TOTAL
F KUALA KURUN - KUALA KURUN																			
2017		43	43	86	34	56	90	0	224	219	443	0	0	0	0	0	0	0	Data 2 bln.
2018		5	5	10	9	7	16	0	0	0	0	0	0	0	0	0	0	0	Data 8 Bln.
2019		3	3	6	16	21	37	0	0	0	0	0	0	0	0	0	0	0	Data 12 Bln.
2020		0	0	0	0	0	0	0	0	0	0	0	0	0	0	0	0	0	Data 12 Bln.
2021		50	50	100	44	117	161	0	222	540	762	0	0	0	0	0	0	0	Data 12 Bln.
G SANGGU - BUNTOK																			
2018		60	60	120	156	246	402	0	792	987	1.779	0	0	0	0	0	0	0	Data 12 Bln.
2019		35	35	70	52	116	168	0	408	446	854	0	0	0	0	0	0	0	Data 12 Bln.
2020		34	34	68	17	70	87	0	69	274	343	0	0	0	0	0	0	0	Data 12 Bln.
2021		0	0	0	0	0	0	0	0	0	0	0	0	0	0	0	0	0	
20 PROPINSI KALIMANTAN SELATAN																			
A SYAMSUDIN NOOR - BANJARMASIN (DOM)																			
2017		14.631	14.651	29.282	1.808.187	1.780.846	3.589.033	67.902	13.389.384	10.736.017	24.125.401	16.985.432	6.023.121	23.008.553	0	0	0	0	Data 12 Bln.
2018		15.917	15.910	31.827	1.959.299	1.879.673	3.838.972	78.117	14.839.383	11.823.315	26.662.698	19.463.773	6.127.603	25.591.376	0	0	0	0	Data 12 Bln.
2019		13.722	13.697	27.419	1.634.310	1.570.087	3.204.397	75.691	8.577.902	6.595.037	15.172.939	15.947.812	4.385.446	20.333.258	0	0	0	0	Data 12 Bln.
2020		8.716	8.715	17.431	751.663	716.282	1.467.945	21.921	3.304.204	2.528.139	5.832.343	17.991.024	4.098.301	22.089.325	0	0	0	0	Data 12 Bln.
2021		8.057	8.061	16.118	669.092	615.845	1.284.937	13.666	3.874.301	3.041.477	6.915.778	22.326.783	4.574.250	26.901.033	0	0	0	0	Data 12 Bln.
0																			
SYAMSUDIN NOOR - BANJARMASIN (INT)																			
2017		34	34	68	5.166	5.510	10.676	0	147.122	92.141	239.263	0	0	0	0	0	0	0	Data 12 Bln.
2018		34	34	68	5.489	5.497	10.986	0	158.496	91.155	249.651	0	0	0	0	0	0	0	Data 12 Bln.
2019		37	37	74	6.097	6.112	12.209	0	171.043	102.387	273.430	0	0	0	0	0	0	0	Data 12 Bln.
2020		0	1	1	0	0	0	0	0	0	0	0	0	0	0	0	0	0	Data 12 Bln.
2021		0	0	0	0	0	0	0	0	0	0	0	0	0	0	0	0	0	Data 12 Bln.
B GUSTI SYAMSIR ALAM - KOTABARU																			
2017		1.252	1.252	2.504	54.408	58.422	112.830	6.407	313.042	335.235	648.277	27.150	32.011	59.161	0	0	0	0	Data 12 Bln.
2018		1.350	1.350	2.700	56.486	60.368	116.854	3.728	317.960	288.928	606.888	5.109	42.844	47.953	0	0	0	0	Data 12 Bln.
2019		1.335	1.335	2.670	55.825	59.483	115.308	11.719	299.598	273.317	572.915	7.922	40.681	48.603	0	0	0	0	Data 12 Bln.
2020		579	579	1.158	17.466	17.622	35.088	3.080	35.921	32.560	68.481	26.995	19.017	46.012	0	0	0	0	Data 12 Bln.
2021		503	503	1.006	12.161	13.498	10.832	25.659	33.520	62.813	96.333	32.612	23.834	56.446	0	0	0	0	Data 12 Bln.
C BERSUJUD BATU LICIN - TANAH BUMBU																			
2017		117	117	234	4.472	5.259	9.731	0	24.801	24.985	49.786	861	2.817	3.678	0	0	0	0	Data 12 Bln.
2018		1.498	1.510	3.008	53.219	56.813	110.032	0	317.960	288.928	606.888	0	0	0	0	0	0	0	Data 12 Bln.
2019		1.212	1.248	2.460	46.425	49.385	95.810	0	93.398	91.476	184.874	0	1.857	1.857	0	0	0	0	Data 12 Bln.
2020		709	699	1.408	14.204	15.086	29.290	0	19.302	20.628	39.930	0	0	0	0	0	0	0	Data 12 Bln.
2021		888	884	1.772	19.772	21.724	41.496	0	31.799	36.002	67.801	41	224	265	0	69	0	0	Data 12 Bln.
D T.J. WARUKIN																			
2019		104	104	208	3.881	3.230	6.911	0	26.304	21.644	47.948	0	0	0	0	0	0	0	Data 12 Bln.
2020		51	52	103	481	445	926	0	2.790	2.190	4.980	0	0	0	0	0	0	0	Data 12 Bln.
2021		0	0	0	0	0	0	0	0	0	0	0	0	0	0	0	0	0	Data 12 Bln.

NO	PESAWAT				PENUMPANG				BAGASI			BARANG (Kg)			POS (Kg)			KET
	BANDARA	DTG	BRK	TOTAL	DTG	BRK	TOTAL	TRA	DTG	BRK	TOTAL	DTG	BRK	TOTAL	DTG	BRK	TOTAL	
21 PROPINSI KALIMANTAN TIMUR																		
A SEPINGGAN - BALIKPAPAN (DOM)																		
2017	32.641	32.317	64.958	3.559.447	2.860.022	6.419.469	905.045	30.385.258	27.245.151	57.630.409	34.139.954	17.290.765	51.430.719	0	0	0	Data 12 Bln	
2018	33.598	33.404	67.002	3.708.315	2.954.247	6.662.562	829.362	31.412.691	27.610.050	59.022.741	38.879.465	19.297.461	58.176.926	0	0	0	Data 12 Bln	
2019	27.893	27.757	55.650	2.675.506	2.075.024	4.750.530	620.184	14.425.086	12.966.678	27.391.764	27.280.432	14.363.472	41.643.904	0	0	0	Data 12 Bln	
2020	16.109	16.116	32.225	1.355.286	974.176	2.329.462	409.547	6.328.516	5.600.441	11.928.957	28.810.884	14.918.026	43.728.910	0	0	0	Data 12 Bln	
2021	14.290	14.308	28.598	1.326.118	945.149	2.271.267	337.723	7.852.739	7.043.924	14.896.663	33.151.468	14.685.712	47.837.180	0	0	0	Data 12 Bln	
SEPINGGAN - BALIKPAPAN (INT)																		
2017	503	793	1.296	26.910	28.926	55.836	0	625.279	397.207	1.022.486	2.574.413	562.891	3.137.304	0	0	0	Data 12 Bln	
2018	607	806	1.413	27.422	29.395	56.817	0	627.219	384.935	1.012.154	3.133.517	590.047	3.723.564	0	0	0	Data 12 Bln	
2019	468	647	1.115	27.869	31.133	59.002	0	576.504	415.691	992.195	2.279.478	595.151	2.874.629	0	0	0	Data 12 Bln	
2020	243	248	491	5.012	4.770	9.782	0	114.875	58.636	173.511	1.732.171	403.804	2.135.975	0	0	0	Data 12 Bln	
2021	340	331	671	110	130	240	0	16.240	8.032	24.272	3.895.914	463.626	4.359.540	0	0	0	Data 12 Bln	
B APT. PRANOTO - SAMARINDA																		
2017	1.260	1.260	2.520	26.718	21.669	48.387	0	169.198	168.731	337.929	53.890	63.523	117.413	0	0	0	Data 12 Bln.	
2018	1.585	1.585	3.170	48.924	51.934	100.858	0	319.165	320.333	639.498	32.617	30.394	63.011	0	0	0	Data 12 Bln.	
2019	5.510	5.510	11.020	558.399	548.692	1.107.091	0	3.482.173	2.830.713	6.312.886	168.351	37.277	205.628	0	0	0	Data 12 Bln.	
2020	3.326	3.321	6.647	182.902	179.617	362.519	0	644.151	711.003	1.355.154	267.095	95.166	362.261	0	0	0	Data 12 Bln.	
2021	2.723	2.722	5.445	246.659	244.078	490.737	0	1.743.546	1.460.184	3.203.730	2.244.613	839.649	3.084.262	0	0	0	Data 12 Bln.	
C KALIMARAU - TANJUNG REDEP																		
2017	3.053	3.052	6.105	219.893	224.859	444.752	2.169	1.977.032	1.639.223	3.616.255	1.323.315	757.550	2.080.865	0	0	0	Data 9 Bln.	
2018	3.525	3.539	7.064	258.897	262.255	521.152	70	2.279.413	1.864.611	4.144.024	1.633.603	1.108.422	2.742.025	0	0	0	Data 11 Bln.	
2019	3.408	3.413	6.821	217.940	223.549	441.489	248	1.389.064	1.135.367	2.524.431	1.152.524	865.185	2.017.709	0	0	0	Data 12 Bln.	
2020	1.609	1.603	3.212	97.008	101.760	198.768	9	500.989	437.705	938.694	582.371	510.796	1.093.167	0	0	0	Data 12 Bln.	
2021	1.211	1.214	2.425	108.847	110.319	219.166	0	477.631	419.339	896.970	839.755	423.364	1.263.119	0	0	0	Data 12 Bln.	
D DATAH DAWAI - DATAH DAWAI																		
2017	260	259	519	1.504	1.504	3.008	0	23.771	10.539	34.310	0	280	280	0	0	0	Data 8 Bln	
2018	366	366	732	2.546	2.490	5.036	0	4.861	3.157	8.018	626	141	767	0	0	0	Data 11 Bln	
2019	185	185	370	1.594	1.632	3.226	0	19.127	11.992	31.119	830	114	944	0	0	0	Data 12 Bln.	
2020	280	280	560	1.444	1.143	2.587	0	21.151	10.969	32.120	4.715	899	5.614	0	0	0	Data 12 Bln.	
2021	260	260	520	1.669	1.771	3.440	0	26.608	15.126	41.734	5.109	905	6.014	0	0	0	Data 12 Bln.	
E MELAK - SENDAWAR																		
2017	458	458	916	11.610	11.883	23.493	19	74.489	71.718	146.207	2.840	1.665	4.505	0	0	0	Data 11 bln	
2018	853	853	1.706	23.360	21.299	44.659	7	149.791	120.367	270.158	66	4.190	4.256	0	0	0	Data 12 bln	
2019	986	986	1.972	31.149	27.394	58.543	58.543	184.726	133.881	318.607	10	120	130	0	0	0	Data 12 Bln.	
2020	399	398	797	7.030	6.729	13.759	0	31.514	32.233	63.747	7.578	9.102	16.680	0	0	0	Data 12 Bln.	
2021	172	174	346	1.335	1.570	2.905	0	9.877	11.730	21.607	238	2.825	3.063	0	0	0	Data 12 bln	
F KHUSUS TANJUNG BARA PT. KALTIM PRIMA COAL - KUTAI TIMUR																		
2018	1.126	1.127	2.253	12.981	13.981	26.962	0	99.435	93.861	193.296	21.310	7.189	28.499	0	0	0	Data 12 Bln.	
2019	1.033	1.032	2.065	12.041	12.941	24.982	0	76.153	77.945	154.098	20.786	5.982	26.768	0	0	0	Data 12 Bln.	
2020	279	279	558	2.408	2.221	4.629	0	16.701	13.641	30.342	4.313	1.552	5.865	0	0	0	Data 12 Bln.	
2021	238	238	476	720	829	1.549	0	9.387	7.350	16.737	272	769	1.041	0	0	0	Data 12 Bln.	

NO	BANDARA	PESAWAT			PENUMPANG				BAGASI			BARANG (Kg)			POS (Kg)			KET	
		TAHUN	DTG	BRK	TOTAL	DTG	BRK	TOTAL	TRA	DTG	BRK	TOTAL	DTG	BRK	TOTAL	DTG	BRK		TOTAL
G MARATUA - BERAU																			
	2019	119	119	238	1.057	1.192	2.249	0	16.430	16.067	32.497	0	0	0	0	0	0	0	Data 12 Bln.
	2020	140	140	280	410	445	855	0	4.352	5.099	9.451	1.691	14	1.705	0	0	0	0	Data 12 Bln.
	2021	253	253	506	1.283	1.331	2.614	6	10.525	10.444	20.969	127	134	261	1	0	1	0	Data 12 Bln.
22 PROPINSI KALIMANTAN UTARA																			
A JUWATA - TARAKAN (DOM)																			
	2017	6.310	6.318	12.628	498.201	519.193	1.017.394	0	4.658.377	7.577.203	12.235.580	4.410.443	1.746.158	6.156.601	0	0	0	0	Data 11 Bln
	2018	5.984	5.982	11.966	503.446	510.638	1.014.084	1.617	4.662.832	7.719.239	12.382.071	4.779.805	2.375.548	7.155.353	0	0	0	0	Data 12 Bln
	2019	3.955	4.034	7.989	384.886	395.047	779.933	1.676	1.469.948	1.580.344	3.050.292	3.234.982	1.533.605	4.768.587	53	3	56	0	Data 12 Bln
	2020	2.510	2.516	5.026	201.920	198.440	400.360	893	572.171	483.218	1.055.389	3.846.786	2.244.722	6.091.508	0	0	0	0	Data 12 Bln
	2021	2.152	2.156	4.308	183.517	181.878	365.395	0	858.192	827.388	1.685.580	5.323.340	3.818.587	9.141.927	0	0	0	0	Data 12 Bln
JUWATA - TARAKAN (INT)																			
	2017	130	130	260	7.315	6.324	13.639	0	91.832	64.973	156.805	0	0	0	0	0	0	0	Data 10 Bln
	2018	157	157	314	7.898	6.563	14.461	0	98.868	74.066	172.934	0	0	0	0	0	0	0	Data 12 Bln
	2019	135	135	270	5.422	4.145	9.567	64	49.741	31.970	81.711	0	0	0	0	0	0	0	Data 12 Bln
	2020	34	34	68	1.126	993	2.119	34	9.678	7.920	17.598	0	0	0	0	0	0	0	Data 12 Bln
	2021	0	0	0	0	0	0	0	0	0	0	0	0	0	0	0	0	0	Data 12 Bln
B TANJUNG HARAPAN - TANJUNG SELOR																			
	2017	771	771	1.542	9.497	11.974	21.471	1.686	47.071	43.244	90.315	17.113	28.638	45.751	895	787	1.682	0	Data 9 Bln.
	2018	1.160	1.160	2.320	27.119	29.937	57.056	0	36.849	28.306	65.155	0	0	0	0	0	0	0	Data 11 Bln.
	2019	970	970	1.940	27.927	25.227	53.154	264	125.406	97.625	223.031	57.490	9.170	66.660	0	0	0	0	Data 12 Bln.
	2020	34	34	68	1.126	993	2.119	34	9.678	7.920	17.598	0	0	0	0	0	0	0	Data 12 Bln.
	2021	574	574	1.148	3.559	3.591	7.150	3	31.212	32.118	63.330	5.255	8.706	13.961	0	0	0	0	Data 12 Bln.
C NUNUKAN - NUNUKAN																			
	2017	1.045	1.046	2.091	12.523	12.932	25.455	0	91.218	101.555	192.773	83.720	207.047	290.767	23	1	24	0	Data 11 Bln.
	2018	756	755	1.511	10.870	10.668	21.538	0	82.790	89.508	172.298	2.706	20.277	22.983	310	6	316	0	Data 12 Bln.
	2019	1.152	1.153	2.305	21.325	19.657	40.982	0	84.902	91.070	175.972	2.385	18.994	21.379	1.129	110	1.239	0	Data 12 Bln.
	2020	631	631	1.262	5.920	5.847	11.767	0	39.897	76.809	116.706	16.502	61.641	78.143	223	1	224	0	Data 12 Bln.
	2021	814	816	1.630	3.687	3.667	7.354	0	41.649	89.931	131.580	16.584	20.382	36.966	112	0	112	0	Data 12 Bln.
D LONG APUNG - LONG APUNG																			
	2018	693	693	1.386	5.382	5.777	11.159	0	75.226	53.761	128.987	46.647	4.965	51.612	0	0	0	0	Data 12 bln
	2019	517	517	1.034	4.329	4.802	9.131	0	52.652	44.859	97.511	40.604	1.965	42.569	0	0	0	0	Data 12 bln
	2020	523	523	1.046	4.037	4.253	8.290	0	60.670	41.275	101.945	42.143	2.506	44.649	0	0	0	0	Data 12 bln
	2021	571	571	1.142	4.129	4.327	8.456	0	76.843	41.666	118.509	66.394	5.475	71.869	0	0	0	0	Data 12 bln
E YUVAI SEMARING - LONGBAWAN																			
	2017	1.203	1.203	2.406	6.638	8.087	14.725	0	70.923	88.094	159.017	874.925	1.223	876.148	0	0	0	0	Data 12 bln
	2018	1.475	1.475	2.950	5.499	9.551	15.050	0	65.664	164.406	230.070	964.792	26.930	991.722	0	0	0	0	Data 10 bln
	2019	1.408	1.408	2.816	5.452	9.821	15.273	0	58.486	113.402	171.888	1.131.700	54.001	1.185.701	0	0	0	0	Data 12 Bln
	2020	2.040	2.040	4.080	5.631	6.019	11.650	0	117.791	136.507	254.298	2.765.567	98.153	2.863.720	0	0	0	0	Data 12 Bln
	2021	3.408	3.408	6.816	5.669	6.520	12.189	0	98.058	74.490	172.548	3.989.056	178.710	4.167.766	0	0	0	0	Data 12 Bln

NO	BANDARA	PESAWAT				PENUMPANG				BAGASI			BARANG (Kg)			POS (Kg)			KET
		TAHUN	DTG	BRK	TOTAL	DTG	BRK	TOTAL	TRA	DTG	BRK	TOTAL	DTG	BRK	TOTAL	DTG	BRK	TOTAL	
F SELUWING - MALINAU																			
	2018	2.208	2.258	4.466	31.655	37.849	69.504	0	178.370	180.723	359.093	12.885	19.507	32.392	0	0	0	Data 12 Bln	
	2019	1.970	2.075	4.045	39.502	44.018	83.520	0	97.478	111.083	208.561	8.852	21.763	30.615	0	0	0	Data 12 Bln	
	2020	1.132	1.349	2.481	11.016	17.131	28.147	0	59.981	101.924	161.905	5.388	56.647	62.035	0	0	0	Data 12 Bln	
	2021	990	1.941	2.931	6.325	8.634	14.959	0	67.062	134.882	201.944	6.412	610.040	616.452	0	0	0	Data 12 Bln	
23 PROPINSI NUSA TENGGARA BARAT																			
A BIL - PRAYA (DOM)																			
	2017	15.750	15.761	31.511	1.615.474	1.530.697	3.146.171	132.929	11.657.311	11.752.598	23.409.909	6.537.125	7.368.869	13.905.994	0	0	0	Data 12 Bln.	
	2018	17.005	16.990	33.995	1.639.588	1.537.277	3.176.865	149.284	11.949.179	11.407.343	23.356.522	8.985.905	8.202.465	17.188.370	0	3	3	Data 12 Bln.	
	2019	13.051	13.045	26.096	1.314.381	1.211.141	2.525.522	136.505	6.225.504	5.697.583	11.923.087	6.231.128	3.146.818	9.377.946	0	0	0	Data 12 Bln.	
	2020	7.563	7.610	15.173	621.098	570.131	1.191.229	42.947	3.987.059	1.854.056	5.841.115	3.240.563	688.514	3.929.077	0	0	0	Data 12 Bln.	
	2021	6.278	6.320	12.598	537.308	480.669	1.017.977	52.209	2.713.904	2.230.761	4.944.665	6.763.621	1.263.193	8.026.814	1	0	1	Data 12 Bln.	
BIL - PRAYA (INT)																			
	2017	1.189	1.182	2.371	162.313	148.399	310.712	0	1.890.710	1.100.715	2.991.425	1.306	35.891	37.197	0	0	0	Data 12 Bln.	
	2018	1.066	1.068	2.134	140.757	127.418	268.175	0	1.787.407	902.222	2.689.629	2.132	25.986	28.118	0	0	0	Data 12 Bln.	
	2019	880	883	1.763	123.714	114.462	238.176	0	1.767.178	863.230	2.630.408	2.128	9.292	11.420	0	0	0	Data 12 Bln.	
	2020	226	227	453	28.526	23.906	52.432	0	328.396	156.937	485.333	1	3.885	3.886	0	0	0	Data 12 Bln.	
	2021	43	45	88	6.458	360	6.818	0	93.969	5.346	99.315	138.080	59.361	197.441	0	0	0	Data 12 Bln.	
B SULTAN MUH. KAHARUDDIN - SUMBAWA BESAR																			
	2017	1.088	1.088	2.176	63.290	69.827	133.117	0	271.324	317.464	588.788	7.691	0	7.691	0	0	0	Data 12 Bln.	
	2018	1.223	1.214	2.437	73.180	77.397	150.577	0	435.786	449.018	884.804	16.904	2.935	19.839	0	0	0	Data 12 Bln.	
	2019	850	882	1.732	51.896	56.861	108.757	0	174.452	167.526	341.978	39.786	3.723	43.509	0	0	0	Data 12 Bln.	
	2020	475	475	950	24.694	26.469	51.163	0	56.295	45.756	102.051	34.605	2.427	37.032	0	0	0	Data 12 Bln.	
	2021	336	336	672	15.206	18.962	34.168	0	48.655	60.903	109.558	25.154	2.096	27.250	0	0	0	Data 12 Bln.	
C SULTAN M. SALAHUDDIN - BIMA																			
	2017	2.574	2.573	5.147	144.942	150.790	295.732	0	1.079.718	963.356	2.043.074	66.187	48.128	114.315	0	0	0	Data 12 Bln	
	2018	3.033	3.033	6.066	184.470	194.461	378.931	0	1.481.154	1.334.391	2.815.545	103.454	66.846	170.300	0	0	0	Data 12 Bln	
	2019	2.615	2.615	5.230	151.881	156.349	308.230	3	689.305	540.479	1.229.784	56.235	57.643	113.878	0	0	0	Data 12 Bln	
	2020	1.607	1.607	3.214	88.210	83.698	171.908	0	237.680	165.884	403.564	39.937	35.492	75.429	0	0	0	Data 12 Bln	
	2021	1.228	1.228	2.456	63.451	65.938	129.389	0	241.041	202.208	443.249	39.369	34.589	73.958	0	0	0	Data 12 Bln	
24 PROPINSI NUSA TENGGARA TIMUR																			
A ELTARI - KUPANG (DOM)																			
	2017	13.288	13.274	26.562	996.869	930.235	1.927.104	172.408	10.687.107	7.582.990	18.270.097	3.792.510	2.296.442	6.088.952	12.435	2.340	14.775	Data 12 Bln.	
	2018	15.045	15.025	30.070	1.043.568	992.048	2.035.616	213.333	10.767.394	8.365.589	19.132.983	3.898.691	3.054.917	6.953.608	5.515	0	5.515	Data 12 Bln.	
	2019	12.838	12.826	25.664	931.917	814.069	1.745.986	105.293	5.402.129	4.198.199	9.600.328	4.700.501	3.277.258	7.977.759	371	36	407	Data 12 Bln.	
	2020	8.266	8.257	16.523	521.984	450.529	972.513	56.015	2.342.731	1.843.708	4.186.439	6.229.847	3.089.169	9.319.016	159	45	204	Data 12 Bln.	
	2021	7.753	7.768	15.521	512.592	447.888	960.480	59.527	2.737.208	2.208.287	4.945.495	8.106.555	3.965.012	12.071.567	0	0	0	Data 12 Bln.	
ELTARI - KUPANG (INT)																			
	2017	38	38	76	177	201	378	0	959	2.577	3.536	0	0	0	0	0	0	Data 12 Bln.	
	2018	53	63	116	744	731	1.475	3	4.810	4.465	9.275	469	0	469	0	0	0	Data 12 Bln.	
	2019	97	109	206	4.242	3.747	7.989	0	26.214	27.768	53.982	351	450	801	0	0	0	Data 12 Bln.	
	2020	52	55	107	1.858	1.899	3.757	1	10.868	13.699	24.567	0	1	1	0	0	0	Data 12 Bln.	
	2021	13	12	25	231	47	278	0	2.102	750	2.852	90	190	280	0	0	0	Data 12 Bln	

NO	BANDARA	PESAWAT				PENUMPANG				BAGASI			BARANG (Kg)			POS (Kg)			KET
		TAHUN	DTG	BRK	TOTAL	DTG	BRK	TOTAL	TRA	DTG	BRK	TOTAL	DTG	BRK	TOTAL	DTG	BRK	TOTAL	
B UMBU MEHANG KUNDA - WAINGAPU																			
2017	1.344	1.344	2.688	69.916	73.007	142.923	124	630.920	513.902	1.144.822	381.462	55.859	437.321	0	0	0	Data 11 Bin.		
2018	1.688	1.688	3.376	83.733	90.007	173.740	124	734.243	616.338	1.350.581	473.876	58.449	532.325	0	0	0	Data 12 Bin		
2019	1.456	1.456	2.912	74.363	79.151	153.514	1.777	438.536	357.317	795.853	396.133	73.654	469.787	0	0	0	Data 12 Bin		
2020	1.191	1.190	2.381	48.060	47.513	95.573	650	243.597	183.415	427.012	287.732	52.247	339.979	0	0	0	Data 12 Bin		
2021	1.369	1.371	2.740	52.634	55.174	107.808	59	232.787	188.271	421.058	312.566	61.631	374.197	0	0	0	Data 12 Bin		
C FRANS SEDA - MAUMERE																			
2017	151	151	302	9.319	8.597	17.916	468	77.224	72.285	149.509	7.194	4.377	11.571	0	0	0	Data 1 Bin.		
2018	1.920	1.920	3.840	120.680	108.755	229.435	16.635	935.708	866.766	1.802.474	251.230	159.490	410.720	0	0	0	Data 12 Bin		
2019	2.402	2.402	4.804	101.962	100.925	202.887	25.623	611.526	538.748	1.150.274	120.969	78.453	199.422	0	0	0	Data 12 Bin		
2020	1.259	1.259	2.518	59.208	54.687	113.895	6.351	257.459	222.313	479.772	226.858	89.352	316.210	0	0	0	Data 12 Bin		
2021	1.207	1.207	2.414	48.943	49.907	98.850	4.781	198.838	179.423	378.261	467.132	214.338	681.470	0	0	0	Data 12 Bin		
D KOMODO - LABUAN BAJO																			
2017	337	337	674	674	20.139	20.813	0	42.496	194.081	236.577	383.231	43.604	426.835	52.593	0	52.593	Data 1 Bin.		
2018	5.050	5.044	10.094	291.778	298.331	590.109	29.658	2.617.812	2.668.627	5.286.439	611.546	190.762	802.308	0	2.796	2.796	Data 12 Bin		
2019	5.436	5.436	10.872	347.510	346.505	694.015	17.691	2.126.433	2.306.400	4.432.833	397.755	379.626	777.381	73	285	358	Data 12 Bin		
2020	2.888	2.887	5.775	167.745	163.422	331.167	108	1.061.079	739.072	1.800.151	201.870	57.035	258.905	0	0	0	Data 12 Bin		
2021	2.845	2.847	5.692	178.891	184.974	363.865	0	0	0	1.530.066	451.542	1.981.608	0	0	0	0	Data 12 Bin		
E MALI - ALOR																			
2017	1.144	1.144	2.288	52.126	53.505	105.631	124	366.900	343.736	710.636	61.964	24.090	86.054	1.875	5.805	7.680	Data 11 Bin.		
2018	965	965	1.930	52.743	51.900	104.643	124	319.234	312.499	631.733	84.200	15.159	99.359	0	0	0	Data 12 Bin		
2019	1.377	1.377	2.754	49.366	49.509	98.875	0	405.542	171.145	576.687	139.324	45.923	185.247	8.437	686	9.123	Data 12 Bin		
2020	546	546	1.092	25.620	26.368	53.988	0	88.853	56.176	145.029	120.504	16.651	137.155	4.979	1.497	6.476	Data 12 Bin		
2021	421	421	842	22.074	22.098	44.172	0	55.310	35.536	90.846	169.515	35.429	204.944	3.457	0	3.457	Data 12 Bin		
F TARDAMU - SABU																			
2017	1.144	1.144	2.288	52.126	53.505	105.631	0	366.900	343.736	710.636	61.885	24.124	86.009	1.875	5.805	7.680	Data 11 Bin.		
2018	669	669	1.338	6.812	7.172	13.984	0	45.174	47.144	92.318	6.801	1.519	8.320	0	0	0	Data 12 Bin.		
2019	573	573	1.146	5.686	6.092	11.778	0	33.513	36.478	69.991	6.514	783	7.297	0	0	0	Data 12 Bin.		
2020	690	690	1.380	3.953	4.398	8.351	0	12.124	10.346	22.470	1.346	2.248	3.594	0	0	0	Data 12 Bin.		
2021	602	602	1.204	2.988	3.584	6.572	0	12.473	15.549	28.022	14.603	1.063	15.666	0	0	0	Data 12 Bin.		
G FRANS SALES LEGA - RUTENG																			
2017	36	36	72	1.287	1.189	2.476	0	9.426	8.977	18.403	8.412	1.039	9.451	329	236	565	Data 1 Bin.		
2018	1.920	1.920	3.840	120.680	108.755	229.435	16.635	935.708	866.766	1.802.474	251.230	159.490	410.720	0	0	0	Data 12 Bin		
2019	372	372	744	12.684	12.917	25.601	0	74.192	78.401	152.593	76.073	11.780	87.853	0	0	0	Data 12 Bin		
2020	213	213	426	5.641	5.082	10.723	0	25.759	31.346	57.105	57.494	5.113	62.607	0	0	0	Data 12 Bin		
2021	308	308	616	10.490	11.646	22.136	0	19.559	30.501	50.060	45.842	6.666	52.508	0	0	0	Data 12 Bin		
H DAVID CONSTANTIJN SAUDALE - ROTE																			
2017	498	498	996	22.892	22.170	45.062	0	120.341	98.942	219.283	0	0	0	2.244	967	3.211	Data 12 bin		
2018	682	682	1.364	33.031	34.295	67.326	0	123.371	141.759	265.130	6.440	3.122	9.562	0	0	0	Data 12 bin		
2019	509	500	1.009	25.898	27.665	53.563	0	82.154	72.198	154.352	16.289	2.486	18.775	0	0	0	Data 12 bin		
2020	298	300	598	13.552	14.870	28.422	0	20.071	17.629	37.700	11.956	3.865	15.821	0	0	0	Data 12 bin		
2021	465	463	928	12.218	12.357	24.575	491	26.490	22.777	49.267	20.544	5.870	26.414	0	0	0	Data 12 bin		

NO	PESAWAT				PENUMPANG				BAGASI				BARANG (Kg)				POS (Kg)			KET	
	BANDARA	DTG	BRK	TOTAL	DTG	BRK	TOTAL	TRA	DTG	BRK	TOTAL	DTG	BRK	TOTAL	DTG	BRK	TOTAL	DTG	BRK		TOTAL
I A.A BERE TALLO - ATAMBUA																					
2017	812	812	1.624	40.715	40.753	81.468	0	303.891	241.869	545.760	0	0	0	0	0	0	0	0	0	0	Data 12 Bln.
2018	1.102	1.102	2.204	46.623	48.415	95.038	124	289.117	280.055	569.172	0	0	0	0	0	0	0	0	0	0	Data 12 Bln.
2019	424	424	848	21.506	21.612	43.118	0	86.499	73.695	160.194	1.667	893	2.560	0	0	0	0	0	0	0	Data 12 Bln.
2020	449	449	898	19.634	19.396	39.030	0	40.592	34.810	75.402	18.197	5.415	23.612	0	0	0	0	0	0	0	Data 12 Bln.
2021	198	203	401	7.993	7.732	15.725	0	41.503	31.220	72.723	18.253	5.284	23.537	0	0	0	0	0	0	0	Data 12 Bln.
J SOA - BAJAWA																					
2017	272	272	544	8.025	8.320	16.345	4.122	55.606	58.082	113.688	16.647	2.072	18.719	0	0	0	0	0	0	0	Data 3 Bln.
2018	1.146	1.146	2.292	37.050	40.627	77.677	17.671	260.656	289.039	549.695	54.643	3.062	57.705	0	0	0	0	0	0	0	Data 12 Bln.
2019	986	986	1.972	33.230	32.902	66.132	22.708	151.228	144.914	296.142	71.559	4.223	75.782	0	0	0	0	0	0	0	Data 12 Bln.
2020	884	884	1.768	28.105	28.585	56.690	12.960	85.313	87.253	172.566	37.948	341	38.289	0	0	0	0	0	0	0	Data 12 Bln.
2021	842	842	1.684	21.472	23.224	44.696	13.836	64.710	66.026	130.736	29.883	6.109	35.992	0	0	0	0	0	0	0	Data 12 Bln.
K H. HASAN AROEBOESMAN - ENDE																					
2017	2.555	2.555	5.110	100.797	100.873	201.670	37.008	859.748	742.095	1.601.843	110.005	25.692	135.697	3.303	17.141	20.444	0	0	0	0	Data 12 bln
2018	2.737	2.737	5.474	106.707	105.885	212.592	25.898	821.204	754.326	1.575.530	137.050	35.937	172.987	0	16.295	16.295	0	0	0	0	Data 12 Bln
2019	2.418	2.418	4.836	86.939	86.404	173.343	22.801	422.309	329.511	751.820	57.441	69.266	126.707	0	1.116	1.116	0	0	0	0	Data 12 Bln
2020	1.530	1.531	3.061	55.743	54.973	110.716	17.960	177.486	156.453	333.939	150.589	40.206	190.795	0	0	0	0	0	0	0	Data 12 Bln
2021	1.525	1.523	3.048	117.454	56.027	173.481	13.530	176.867	151.403	328.270	140.953	22.463	163.416	0	0	0	0	0	0	0	Data 12 Bln
L GEWAYANTANA - LARANTUKA																					
2017	123	123	246	7.514	7.638	15.152	0	46.496	41.299	87.795	12.567	1.930	14.497	0	0	0	0	0	0	0	Data 2 Bln.
2018	926	926	1.852	50.058	51.865	101.923	0	330.446	292.208	622.654	77.710	10.206	87.916	0	0	0	0	0	0	0	Data 12 Bln.
2019	772	772	1.544	37.519	38.146	75.665	0	146.574	129.808	276.382	110.982	15.455	126.437	145	0	145	0	0	0	0	Data 12 Bln
2020	466	466	932	25.404	25.584	50.988	0	66.365	57.976	124.341	125.027	17.062	142.089	0	0	0	0	0	0	0	Data 12 Bln
2021	316	316	632	17.753	15.650	33.403	0	58.449	35.032	93.481	143.077	13.855	156.932	0	0	0	0	0	0	0	Data 12 Bln
M WONOPITO - LEWOLEBA																					
2017	0	0	0	0	0	0	0	0	0	0	0	0	0	0	0	0	0	0	0	0	tdk ada laporan
2018	448	448	896	15.500	14.721	30.221	124	112.142	87.012	199.154	38.564	4.319	42.883	0	0	0	0	0	0	0	Data 12 Bln
2019	380	380	760	14.039	13.060	27.099	0	88.698	63.195	151.893	45.451	5.900	51.351	0	0	0	0	0	0	0	Data 12 Bln
2020	116	116	232	3.858	3.903	7.761	0	23.642	18.568	42.210	25.450	3.209	28.659	0	0	0	0	0	0	0	Data 12 Bln
2021	107	107	214	4.897	4.521	9.418	0	16.589	8.765	25.354	6.758	189	6.947	0	0	0	0	0	0	0	Data 12 Bln
N TAMBOLAKA - WAIKABUBAK																					
2017	2.228	2.233	4.461	119.142	123.303	242.445	47.181	1.219.399	977.224	2.196.623	311.230	93.423	404.653	0	1.556	1.556	0	0	0	0	Data 12 Bln
2018	2.404	2.390	4.794	124.526	122.004	246.530	0	1.288.373	927.585	2.215.958	380.941	137.816	518.757	0	0	0	0	0	0	0	Data 12 Bln.
2019	1.759	1.759	3.518	101.978	105.726	207.704	17.080	798.104	618.786	1.416.890	501.281	166.559	667.840	0	0	0	0	0	0	0	Data 12 Bln
2020	1.358	1.321	2.679	70.617	60.503	131.120	18.944	372.177	343.643	715.820	300.396	75.223	375.619	0	0	0	0	0	0	0	Data 12 Bln
2021	1.194	1.198	2.392	48.313	50.417	98.730	6.792	242.107	169.845	411.952	423.604	66.876	490.480	0	0	0	0	0	0	0	Data 12 Bln
25 PROPINSI SULAWESI UTARA																					
A SAM RATULANGI - MANADO (DOM)																					
2017	13.096	13.088	26.184	1.270.652	1.267.525	2.538.177	4.848	11.374.606	10.368.622	21.743.228	11.192.560	3.343.296	14.535.856	202.201	332.349	534.550	0	0	0	0	Data 12 Bln.
2018	12.610	12.616	25.226	1.242.612	1.242.937	2.485.549	1.819	11.067.002	10.169.402	21.236.404	10.623.031	4.318.670	14.941.701	79.930	157.861	237.791	0	0	0	0	Data 12 Bln.
2019	9.934	9.931	19.865	975.060	968.249	1.943.309	0	6.268.866	5.582.477	11.851.343	9.119.529	4.099.499	13.219.028	1.126	61.158	62.284	0	0	0	0	Data 12 Bln.
2020	5.853	5.846	11.699	447.016	441.939	888.955	763	2.935.902	2.657.839	5.593.741	11.331.571	3.610.574	14.942.145	1.163	15.521	16.684	0	0	0	0	Data 12 Bln.
2021	5.772	5.753	11.525	442.587	446.824	889.411	17.505	3.553.121	3.618.049	7.171.170	12.748.446	3.319.880	16.068.326	140	8.642	8.782	0	0	0	0	Data 12 Bln

NO	PESAWAT				PENUMPANG				BAGASI				BARANG (Kg)			POS (Kg)			KET
	BANDARA	DTG	BRK	TOTAL	DTG	BRK	TOTAL	TRA	DTG	BRK	TOTAL	DTG	BRK	TOTAL	DTG	BRK	TOTAL		
SAM RATULANGI - MANADO (INT)																			
2017	702	701	1.403	84.904	85.410	170.314	0	969.332	993.713	1.963.045	29.057	196.693	225.750	1.000	1.500	2.500	Data 12 Bln.		
2018	884	885	1.769	129.182	130.729	259.911	0	1.370.376	1.457.801	2.828.177	51.597	265.303	316.900	1.250	4.300	5.550	Data 12 Bln.		
2019	1.001	999	2.000	143.730	142.546	286.276	0	1.525.671	1.551.071	3.076.742	50.194	332.019	382.213	0	250	250	Data 12 Bln.		
2020	230	237	467	26.768	21.502	48.270	0	379.727	248.565	628.292	3.533	305.503	309.036	0	0	0	Data 12 Bln.		
2021	183	210	393	16.718	1.052	17.770	0	294.054	24.998	319.052	783	510.922	511.705	0	0	0	Data 12 Bln.		
B MELONGGUANE - SANGIHE TALAUD																			
2017	319	319	638	18.779	19.671	38.450	0	100.200	80.684	180.884	1.896	301	2.197	0	0	0	Data 10 Bln		
2018	378	378	756	19.514	20.809	40.323	136	100.844	74.006	174.850	1.898	43	1.941	1.844	2.527	4.371	Data 12 Bln		
2019	290	290	580	14.117	16.009	30.126	0	27.606	25.111	52.717	3.145	0	3.145	2.214	2.194	4.408	Data 12 Bln		
2020	134	135	269	5.641	6.414	12.055	0	10.913	6.011	16.924	2.384	1.382	3.766	0	159	159	Data 5 bln		
2021	55	55	110	2.093	2.134	4.227	0	3.831	2.542	6.373	939	1.794	2.733	0	0	0	Data 5 bln		
C NAHA - TAHUNA																			
2017	249	249	498	12.984	13.827	26.811	0	60.889	58.265	119.154	4.346	2.952	7.298	0	0	0	Data 10 Bln		
2018	363	363	726	16.537	17.388	33.925	0	74.942	72.629	147.571	6.533	3.960	10.493	0	0	0	Data 12 Bln		
2019	303	303	606	12.402	13.024	25.426	0	24.392	22.560	46.952	9.947	6.627	16.574	0	0	0	Data 12 Bln		
2020	108	108	216	3.537	3.602	7.139	0	8.015	4.345	12.360	2.992	1.398	4.390	0	0	0	Data 10 Bln		
2021	46	46	92	970	967	1.937	626	1.814	1.736	3.550	74	0	74	0	0	0	Data 10 Bln		
D MIANGAS																			
2018	56	56	112	2.045	1.779	3.824	0	16.118	8.245	24.363	0	0	0	0	0	0	Data 12 Bln		
2019	50	50	100	1.170	1.420	2.590	0	3.865	1.762	5.627	0	0	0	0	0	0	Data 12 Bln		
2020	19	19	38	314	329	643	0	949	271	1.220	0	0	0	0	0	0	Data 12 Bln		
2021	0	0	0	0	0	0	0	0	0	0	0	0	0	0	0	0	Data 12 Bln		
26 PROPINSI GORONTALO																			
A DJALALUDDIN - GORONTALO																			
2017	3.384	3.383	6.767	326.202	321.555	647.757	0	3.061.755	2.456.636	5.518.391	2.786.326	1.466.036	4.252.362	110.728	71.356	182.084	Data 12 Bln		
2018	3.321	3.321	6.642	320.006	328.105	648.111	11.415	4.179.910	2.727.125	6.907.035	2.675.095	1.997.536	4.672.631	0	0	0	Data 12 Bln		
2019	2.470	2.465	4.935	248.108	247.443	495.551	792	1.814.402	1.099.599	2.914.001	2.789.845	1.018.676	3.808.521	0	1.224	1.224	Data 12 Bln		
2020	1.237	1.226	2.463	101.993	123.005	224.998	0	616.840	573.332	1.190.172	1.698.225	666.907	2.365.132	7	0	7	Data 12 Bln		
2021	890	897	1.787	87.649	91.938	179.587	0	1.630.844	596.766	2.227.610	1.722.231	501.760	2.223.991	0	0	0	Data 12 Bln		
27 PROPINSI SULAWESI TENGAH																			
A MUTIARA - PALU																			
2017	5.924	5.924	11.848	372.441	679.763	1.052.204	5	4.015.890	7.478.895	11.494.785	4.319.609	2.012.357	6.331.966	81.921	78.629	160.550	Data 12 Bln		
2018	6.633	6.714	13.347	672.123	668.777	1.340.900	26.875	5.869.222	4.809.483	10.678.705	4.309.679	2.879.012	7.188.691	37.960	36.346	74.306	Data 12 Bln		
2019	6.353	6.346	12.699	560.808	616.242	1.177.050	34.792	3.438.625	2.477.253	5.915.878	5.429.357	1.615.591	7.044.948	326.668	55.309	381.977	Data 12 Bln		
2020	2.521	2.486	5.007	219.538	222.989	442.527	9.529	1.278.796	817.044	2.095.840	4.664.057	1.897.333	6.561.390	110.980	19.522	130.502	Data 12 Bln		
2021	2.762	2.756	5.518	217.814	217.998	435.812	0	1.671.605	1.255.112	2.926.717	7.668.911	2.271.439	9.940.350	0	0	0	Data 12 Bln		
B SULTAN BANTILAN - TOLI-TOLI																			
2017	318	318	636	18.257	19.741	37.998	0	118.210	111.048	229.258	2.349	8.572	10.921	0	0	0	Data 12 Bln.		
2018	374	374	748	16.457	16.083	32.540	0	96.484	94.570	191.054	6.785	5.770	12.555	0	0	0	Data 12 Bln.		
2019	398	398	796	13.543	15.229	28.772	0	39.519	50.582	90.101	22.766	5.938	28.704	0	0	0	Data 12 Bln.		
2020	96	96	192	3.774	3.748	7.522	0	10.207	11.657	21.864	4.966	1.440	6.406	0	0	0	Data 12 Bln.		
2021	47	46	93	1.325	1.399	2.724	0	6.068	5.252	11.320	40	0	40	0	0	0	Data 12 Bln.		

NO	BANDARA	PESAWAT				PENUMPANG				BAGASI			BARANG (Kg)			POS (Kg)			KET
		TAHUN	DTG	BRK	TOTAL	DTG	BRK	TOTAL	TRA	DTG	BRK	TOTAL	DTG	BRK	TOTAL	DTG	BRK	TOTAL	
C SYUKURAN AMINUDDIN AMIR - LUWUK																			
2017	2.871	2.869	5.740	173.950	183.328	357.278	4.407	1.410.393	1.182.363	2.592.756	454.571	594.544	1.049.115	0	0	0	0	0	Data 12 Bln.
2018	2.420	2.421	4.841	158.630	162.585	321.215	574	429.838	349.493	779.331	175.763	122.631	298.394	0	0	0	0	0	Data 12 Bln.
2019	2.003	2.003	4.006	131.973	136.957	268.930	3.478	740.868	633.141	1.374.009	443.701	228.335	672.036	44.649	63.056	107.705	0	0	Data 12 Bln.
2020	1.011	1.008	2.019	58.447	54.501	112.948	7.280	400.024	345.112	745.136	406.566	160.227	566.793	197	3.957	4.154	0	0	Data 12 Bln.
2021	858	858	1.716	60.622	61.031	121.653	5.362	519.759	432.554	952.313	798.722	164.886	963.608	0	0	0	0	0	Data 12 Bln.
D TANJUNG API - AMPANA																			
2017	726	726	1.452	29.092	32.388	61.480	0	184.143	157.244	341.387	0	0	0	0	0	0	0	0	Data 12 Bln.
2018	369	369	738	13.197	14.340	27.537	0	76.733	88.769	165.502	0	0	0	0	0	0	0	0	Data 12 Bln.
2019	182	182	364	5.089	5.171	10.260	0	12.631	14.064	26.695	0	0	0	0	0	0	0	0	Data 12 Bln.
2020	15	15	30	129	179	308	0	927	746	1.673	0	0	0	0	0	0	0	0	Data 12 Bln.
2021	114	114	228	754	731	1.485	0	13.176	4.536	17.712	0	0	0	0	0	0	0	0	Data 12 Bln.
E KASIGUNCU - POSO																			
2017	368	368	736	14.260	16.222	30.482	0	97.311	97.326	194.637	10.677	1.208	11.885	0	0	0	0	0	Data 12 Bln.
2018	358	358	716	13.149	13.277	26.426	0	93.258	81.686	174.944	11.999	1.229	13.228	0	0	0	0	0	Data 12 Bln.
2019	334	334	668	11.561	11.732	23.293	0	56.153	58.933	115.086	25.620	1.998	27.618	0	0	0	0	0	Data 12 Bln.
2020	125	125	250	2.799	2.752	5.551	0	11.428	8.661	20.089	6.077	635	6.712	0	0	0	0	0	Data 12 Bln.
2021	7	7	14	113	94	207	0	1.058	59	1.117	0	0	0	0	0	0	0	0	Data 12 Bln.
F POGOGUL / BUOL																			
2017	276	279	555	14.357	13.666	28.023	0	87.216	76.092	163.308	0	0	0	0	0	0	0	0	Data 12 Bln.
2018	326	326	652	13.613	13.338	26.951	0	89.396	73.247	162.643	0	0	0	0	0	0	0	0	Data 12 Bln.
2019	324	324	648	12.721	12.910	25.631	0	28.684	22.895	51.579	0	0	0	0	0	0	0	0	Data 12 Bln.
2020	79	79	158	2.913	2.472	5.385	0	6.668	2.938	9.606	0	0	0	0	0	0	0	0	Data 12 Bln.
2021	14	14	28	357	475	832	0	734	546	1.280	0	0	0	0	0	0	0	0	Data 12 Bln.
28 PROPINSI SULAWESI BARAT																			
A TAMPA PADANG - MAMUJU																			
2017	1.497	1.497	2.994	82.445	88.421	170.866	0	507.642	441.914	949.556	0	0	0	0	0	0	0	0	Data 12 Bln.
2018	1.657	1.657	3.314	80.829	90.986	171.815	75	519.846	457.130	976.976	5.851	867	6.718	0	0	0	0	0	Data 12 Bln.
2019	1.300	1.300	2.600	63.124	66.333	129.457	1.122	285.790	210.604	496.394	15.718	8.849	24.567	0	0	0	0	0	Data 12 Bln.
2020	663	663	1.326	26.641	26.976	53.617	0	110.719	82.817	193.536	26.276	2.913	29.189	0	0	0	0	0	Data 12 Bln.
2021	836	836	1.672	21.668	21.104	42.772	0	104.777	79.872	184.649	165.347	5.187	170.534	0	0	0	0	0	Data 12 Bln.
29 PROPINSI SULAWESI SELATAN																			
A SULTAN HASANUDDIN - MAKASSAR (DOM)																			
2017	56.319	56.328	112.647	5.235.290	4.118.058	9.353.348	2.712.023	50.922.863	43.603.900	94.526.763	32.913.110	35.113.676	68.026.786	76.349	50.633	126.982	0	0	Data 12 Bln.
2018	58.555	58.570	117.125	6.045.054	4.282.251	10.327.305	2.976.232	56.679.728	44.164.399	100.844.127	39.564.291	35.886.337	75.450.628	102.816	101.983	204.799	0	0	Data 12 Bln.
2019	48.116	48.114	96.230	4.940.825	3.353.765	8.294.590	2.153.778	31.235.920	25.226.485	56.462.405	29.875.980	22.133.087	52.009.067	150.929	127.383	278.312	0	0	Data 12 Bln.
2020	32.288	32.215	64.503	2.910.327	1.797.572	4.707.899	1.319.468	16.725.196	12.107.642	28.832.838	40.346.047	25.220.918	65.566.965	36.332	47.726	84.058	0	0	Data 12 Bln.
2021	33.714	33.639	67.353	3.234.212	1.763.972	4.998.184	1.658.538	23.828.593	15.815.621	39.644.214	50.027.626	27.534.172	77.561.798	29.628	25.856	55.484	0	0	Data 12 Bln.
SULTAN HASANUDDIN - MAKASSAR (INT)																			
2017	635	629	1.264	114.443	113.770	228.213	378	2.606.439	1.540.816	4.147.255	19.081	815.017	834.098	0	0	0	0	0	Data 12 Bln.
2018	710	703	1.413	117.777	115.935	233.712	220	2.549.597	1.549.032	4.098.629	33.129	647.577	680.706	13.751	5.570	19.321	0	0	Data 12 Bln.
2019	841	836	1.677	154.855	154.946	309.801	986	3.286.424	1.876.466	5.162.890	18.655	980.915	999.570	10.300	5.350	15.650	0	0	Data 12 Bln.
2020	182	245	427	36.697	33.010	69.707	0	877.659	375.817	1.253.476	9.029	682.862	691.891	0	5.345	5.345	0	0	Data 12 Bln.
2021	17	97	114	12	7	19	134	81	171	252	0	1.263.606	1.263.606	0	0	0	0	0	Data 12 Bln.

NO	BANDARA		PESAWAT				PENUMPANG				BAGASI			BARANG (Kg)			POS (Kg)			KET	
	TAHUN	DTG	BRK	TOTAL	DTG	BRK	TOTAL	TRA	DTG	BRK	TOTAL	DTG	BRK	TOTAL	DTG	BRK	TOTAL	DTG	BRK		TOTAL
B PONGTIKU - TANA TORAJA																					
2016	270	272	542	2.056	1.827	3.883	0	112.911	13.369	126.280	0	0	0	0	0	0	0	0	0	0	Data 12 Bln
2017	651	652	1.303	8.636	10.141	18.777	0	51.304	61.451	112.755	66	194	260	0	0	0	0	0	0	0	Data 12 Bln
2018	112	112	224	827	1.065	1.892	0	6.404	5.021	11.425	769	85	854	0	0	0	0	0	0	0	Data 12 Bln
2019	92	92	184	432	405	837	0	3.620	3.667	7.287	74	99	173	0	0	0	0	0	0	0	Data 12 Bln
2021	291	291	582	7.616	8.636	16.252	0	43.580	55.376	98.956	0	0	0	0	0	0	0	0	0	0	Data 12 Bln
C ANDI JEMMA - MASAMBA																					
2017	558	557	1.115	5.167	5.064	10.231	0	40.471	50.372	90.843	10.530	39.344	49.874	0	0	0	0	0	0	0	Data 12 Bln.
2018	1.105	1.106	2.211	6.083	6.345	12.428	0	61.688	81.814	143.502	389.614	450.120	839.734	0	0	0	0	0	0	0	Data 12 Bln.
2019	1.032	1.033	2.065	4.901	5.200	10.101	0	39.356	62.027	101.383	390.470	514.289	904.759	0	0	0	0	0	0	0	Data 12 Bln.
2020	730	733	1.463	4.253	4.666	8.919	0	33.736	49.915	83.651	413.554	482.375	895.929	0	0	0	0	0	0	0	Data 12 Bln.
2021	1.022	1.024	2.046	5.110	5.095	10.205	0	43.707	53.584	97.291	140.464	400.051	540.515	0	0	0	0	0	0	0	Data 12 Bln.
D H. AROEPALA - SELAYAR																					
2017	475	475	950	19.485	21.818	41.303	0	85.526	106.638	192.164	0	0	0	0	0	0	0	0	0	0	Data 12 Bln
2018	668	668	1.336	33.325	35.684	69.009	0	167.273	161.242	328.515	0	0	0	0	0	0	0	0	0	0	Data 12 Bln
2019	679	679	1.358	31.709	33.005	64.714	0	99.336	85.223	184.559	0	0	0	0	0	0	0	0	0	0	Data 12 Bln
2020	262	262	524	12.212	12.549	24.761	0	18.134	19.241	37.375	0	0	0	0	0	0	0	0	0	0	Data 12 Bln
2021	145	145	290	4.513	5.186	9.699	0	16.514	17.999	34.513	0	0	0	0	0	0	0	0	0	0	Data 12 Bln
E BONE																					
2017	62	62	124	21	19	40	0	16	68	84	125	63	188	0	0	0	0	0	0	0	Data 12 Bln
2018	0	0	0	0	0	0	0	0	0	0	0	0	0	0	0	0	0	0	0	0	tdk ada penerbangan
2019	0	0	0	0	0	0	0	0	0	0	0	0	0	0	0	0	0	0	0	0	tdk ada penerbangan
2020	273	273	546	834	585	1.419	0	3.711	3.677	7.388	0	0	0	0	0	0	0	0	0	0	Data 12 Bln
2021	0	0	0	0	0	0	0	0	0	0	0	0	0	0	0	0	0	0	0	0	Data 12 Bln
F BUA (LAGALIGO)																					
2017	388	388	776	24.370	23.977	48.347	0	140.660	145.103	285.763	3.166	719	3.885	0	0	0	0	0	0	0	Data 12 bln
2018	638	638	1.276	34.132	34.454	68.586	0	229.502	241.432	470.934	10.526	3.296	13.822	0	0	0	0	0	0	0	Data 12 bln
2019	442	442	884	23.517	23.684	47.201	0	110.024	115.881	225.905	42.395	14.165	56.560	0	0	0	0	0	0	0	Data 12 bln
2020	298	298	596	10.168	9.935	20.103	0	40.725	37.072	77.797	39.253	7.106	46.359	0	0	0	0	0	0	0	Data 12 bln
2021	233	233	466	7.942	7.586	15.528	0	43.630	38.460	82.090	26.801	4.425	31.226	0	0	0	0	0	0	0	Data 12 bln
G RAMPI																					
2017	437	341	778	3.465	3.455	6.920	0	37.290	30.633	67.923	15.806	2.269	18.075	0	0	0	0	0	0	0	Data 12 Bln
2018	450	448	898	3.065	3.253	6.318	0	36.824	23.504	60.328	54.692	23.873	78.565	0	0	0	0	0	0	0	Data 12 Bln
2019	294	294	588	2.822	2.362	5.184	0	32.023	18.615	50.638	257.647	153.233	410.880	0	0	0	0	0	0	0	Data 12 Bln
2020	499	499	998	2.525	2.148	4.673	0	30.975	17.579	48.554	194.761	135.776	330.537	0	0	0	0	0	0	0	Data 12 Bln
2021	313	313	626	2.910	2.626	5.536	0	34.392	22.505	56.897	192.000	183.515	375.515	0	0	0	0	0	0	0	Data 12 Bln
H SEKO																					
2017	553	554	1.107	3.877	4.052	7.929	0	45.330	39.332	84.662	9.576	4.651	14.227	0	0	0	0	0	0	0	Data 12 bln
2018	551	549	1.100	5.058	5.163	10.221	0	52.075	63.316	115.391	9.172	7.526	16.698	0	0	0	0	0	0	0	Data 12 Bln
2019	456	457	913	4.489	4.455	8.944	0	51.610	41.303	92.913	3.166	1.272	4.438	0	0	0	0	0	0	0	Data 12 Bln
2020	608	605	1.213	2.658	2.456	5.114	0	22.112	20.146	42.258	288.980	228.157	515.137	0	0	0	0	0	0	0	Data 12 bln
2021	439	440	879	2.863	3.146	6.009	0	25.790	28.917	54.707	207.619	201.449	409.068	0	0	0	0	0	0	0	Data 12 bln
I BUNTU KUNIK -TANA TORAJA																					
2020	188	190	378	4.996	3.297	8.293	0	19.716	14.400	34.116	0	0	0	0	0	0	0	0	0	0	Data 12 Bln
2021	291	291	582	7.616	8.636	16.252	0	43.580	55.376	98.956	0	0	0	0	0	0	0	0	0	0	Data 12 Bln

NO	BANDARA	PESAWAT				PENUMPANG				BAGASI			BARANG (Kg)			POS (Kg)			KET
		TAHUN	DTG	BRK	TOTAL	DTG	BRK	TOTAL	TRA	DTG	BRK	TOTAL	DTG	BRK	TOTAL	DTG	BRK	TOTAL	
30	PROPINSI SULAWESI TENGGARA																		
A	HALUOLEO - KENDARI																		
	2017	6.040	6.040	12.080	731.647	742.250	1.473.897	0	5.606.214	4.197.728	9.803.942	4.492.656	1.988.731	6.481.387	262.974	43.377	306.351	Data 12 Bln.	
	2018	6.215	6.215	12.430	752.260	792.383	1.544.643	0	5.627.522	4.603.732	10.231.254	4.616.903	1.595.608	6.212.511	0	34.998	34.998	Data 12 Bln.	
	2019	4.905	4.904	9.809	618.759	622.045	1.240.804	0	3.603.788	2.383.607	5.987.395	5.243.855	1.360.687	6.604.542	306.682	54.810	361.492	Data 12 Bln.	
	2020	3.289	3.283	6.572	324.620	326.463	651.083	2.762	1.692.890	967.919	2.660.809	5.832.910	1.498.689	7.331.599	157.246	34.975	192.221	Data 12 Bln.	
	2021	3.616	3.610	7.226	332.471	327.813	660.284	0	2.157.758	1.268.468	3.426.226	8.507.328	1.758.384	10.265.712	213.100	50.073	263.173	Data 12 Bln.	
B	BETO AMBARI - BAU-BAU																		
	2017	2.163	2.162	4.325	121.962	120.371	242.333	0	780.587	625.841	1.406.428	127.630	40.075	167.705	0	0	0	Data 12 Bln.	
	2018	2.482	2.479	4.961	135.408	132.923	268.331	0	919.224	216.808	1.136.032	201.558	87.809	289.367	0	0	0	Data 12 Bln.	
	2019	1.588	1.583	3.171	85.953	86.271	172.224	0	274.542	213.587	488.129	164.793	85.328	250.121	0	0	0	Data 12 Bln.	
	2020	1.130	1.129	2.259	56.813	54.032	110.845	0	195.224	138.785	334.009	108.245	26.049	134.294	0	0	0	Data 12 Bln.	
	2021	1.138	1.139	2.277	51.384	52.280	103.664	0	246.916	202.345	449.261	135.764	32.707	168.471	0	0	0	Data 12 Bln.	
C	SUGIMANURU - MUNA																		
	2018	528	528	1.056	26.230	26.413	52.643	0	212.056	171.230	383.286	2.295	705	3.000	0	0	0	Data 12 Bln.	
	2019	120	120	240	21.976	6.662	28.638	0	20.855	13.849	34.704	4.048	300	4.348	0	0	0	Data 4 Bln.	
	2020	179	179	358	9.047	8.476	17.523	0	24.105	14.813	38.918	13.964	1.157	15.121	0	0	0	Data 12 Bln.	
	2021	166	166	332	6.371	6.404	12.775	0	24.399	18.787	43.186	12.355	1.408	13.763	0	0	0	Data 12 Bln.	
D	WAKATOBI																		
	2018	566	566	1.132	29.831	30.656	60.487	0	171.755	133.698	305.453	9.603	18.667	28.270	0	0	0	Data 12 Bln.	
	2019	373	374	747	21.605	22.349	43.954	0	62.738	56.196	118.934	15.358	13.531	28.889	0	0	0	Data 12 Bln.	
	2020	279	280	559	12.787	13.365	26.152	0	19.872	21.503	41.375	25.071	8.361	33.432	0	0	0	Data 12 Bln.	
	2021	230	230	460	9.563	10.334	19.897	0	23.653	22.011	45.664	71.806	5.017	76.823	0	0	0	Data 12 Bln.	
E	SANGIA NI BANDERA - KOLAKA																		
	2017	770	770	1.540	47.077	48.509	95.586	0	299.526	286.247	585.773	0	0	0	0	0	0	Data 12 Bln.	
	2018	902	902	1.804	49.171	50.267	99.438	0	313.084	303.930	617.014	0	0	0	0	0	0	Data 12 Bln.	
	2019	1.173	1.173	2.346	55.091	58.917	114.008	0	300.446	206.697	507.143	35.280	3.878	39.158	0	0	0	Data 12 Bln.	
	2020	582	582	1.164	29.358	29.565	58.923	1.054	122.043	89.310	211.353	28.176	2.006	30.182	0	0	0	Data 12 Bln.	
	2021	429	429	858	18.638	19.514	38.152	0	88.091	73.221	161.312	27.941	2.471	30.412	0	0	0	Data 12 Bln.	
31	PROPINSI MALUKU																		
A	PATTIMURA - AMBON (DOM)																		
	2017	9.923	9.912	19.835	607.022	628.922	1.235.944	128.266	6.097.931	5.492.896	11.590.827	3.395.975	3.508.016	6.903.991	0	0	0	Data 12 Bln.	
	2018	10.004	10.008	20.012	751.182	651.079	1.402.261	113.544	7.237.285	6.343.164	13.580.449	4.361.795	3.609.926	7.971.721	0	0	0	Data 12 Bln.	
	2019	7.712	7.711	15.423	576.479	527.323	1.103.802	94.595	3.686.685	3.113.640	6.800.325	3.616.746	1.976.999	5.593.745	0	0	0	Data 12 Bln.	
	2020	5.222	5.218	10.440	310.092	271.737	581.829	32.228	1.969.623	1.680.103	3.649.726	3.565.809	2.185.142	5.750.951	0	0	0	Data 12 Bln.	
	2021	6.074	6.066	12.140	360.385	336.947	697.332	37.772	2.732.920	2.452.725	5.185.645	4.541.987	2.705.115	7.247.102	0	0	0	Data 12 Bln.	
	0																		
	PATTIMURA - AMBON (INT)																		
	2017	20	19	39	0	0	0	0	0	0	0	0	0	0	0	0	0	Data 12 Bln.	
	2018	30	37	67	55	133	188	0	1.080	395	1.475	0	3	3	0	0	0	Data 12 Bln.	
	2019	26	22	48	82	350	432	0	680	1.756	2.436	0	793	793	0	0	0	Data 12 Bln.	
	2020	0	0	0	0	0	0	0	0	0	0	0	0	0	0	0	0	Data 12 Bln.	
	2021	0	0	0	0	0	0	0	0	0	0	0	0	0	0	0	0	Data 12 Bln.	

NO	BANDARA	PESAWAT				PENUMPANG				BAGASI				BARANG (Kg)			POS (Kg)			KET
		TAHUN	DTG	BRK	TOTAL	DTG	BRK	TOTAL	TRA	DTG	BRK	TOTAL	DTG	BRK	TOTAL	DTG	BRK	TOTAL		
B DUMATUBUN - LANGGUR																				
2017		1.285	1.283	2.568	48.847	50.564	99.411	4.075	475.843	326.305	802.148	115.777	142.008	257.785	60.080	0	60.080	Data 10 Bin.		
2018		1.718	1.720	3.438	67.659	72.136	139.795	11.595	666.563	477.639	1.144.202	213.748	256.446	470.194	78.161	23.683	101.844	Data 12 Bin.		
2019		1.287	1.288	2.575	45.288	44.621	89.909	18.231	190.768	134.326	325.094	144.825	130.402	275.227	66.273	68.086	134.359	Data 12 Bin.		
2020		706	713	1.419	22.500	20.553	43.053	0	79.029	45.607	124.636	96.191	55.732	151.923	37.489	38.326	75.815	Data 12 Bin.		
2021		963	963	1.926	32.026	32.090	64.116	8.966	139.696	103.729	243.425	174.539	51.865	226.404	38.781	38.960	77.741	Data 12 Bin.		
C BANDANEIRA - PULAU BANDA																				
2017		44	44	88	363	370	733	0	827	844	1.671	0	0	0	0	0	0	Data 12 bin		
2018		143	143	286	938	943	1.881	66.944	6.615	7.953	14.568	921.599	349.793	1.271.392	195.872	22.040	217.912	Data 12 bin		
2019		179	178	357	1.241	1.206	2.447	0	9.418	9.644	19.062	0	0	0	0	0	0	Data 12 bin		
2020		98	98	196	800	934	1.734	0	6.872	8.719	15.591	0	7	0	0	0	0	Data 12 bin		
2021		230	230	460	1.564	1.686	3.250	126	10.367	10.615	20.982	0	0	0	0	0	0	Data 12 bin		
D AMAHAI - PULAU SERAM																				
2017		40	40	80	251	223	474	0	18.152	14.602	32.754	0	0	0	0	0	0	Data 12 Bin.		
2018		56	56	112	288	154	442	0	4.972	1.402	6.374	0	0	0	0	0	0	Data 12 Bin.		
2019		60	60	120	298	213	511	0	2.261	1.362	3.623	0	0	0	0	0	0	Data 12 Bin.		
2020		49	50	99	370	284	654	0	2.905	3.183	6.088	33	5	38	0	0	0	Data 12 Bin.		
2021		116	116	232	714	594	1.308	166	4.902	4.765	9.667	0	0	0	0	0	0	Data 12 Bin.		
E DOBO - PULAU ARU																				
2017		377	377	754	18.998	19.319	38.317	0	165.576	126.957	292.533	13.847	52.532	66.379	0	0	0	Data 12 Bin.		
2018		364	364	728	21.258	21.770	43.028	0	199.973	134.360	334.333	33.245	81.708	114.953	0	0	0	Data 12 bin		
2019		358	358	716	19.709	21.406	41.115	0	70.956	53.372	124.328	40.696	67.207	107.903	0	0	0	Data 12 bin		
2020		187	187	374	9.921	9.472	19.393	0	24.437	21.736	46.173	27.508	42.909	70.417	0	0	0	Data 12 Bin.		
2021		237	238	475	11.237	12.346	23.583	0	37.810	28.459	66.269	93.822	150.728	244.550	0	0	0	Data 12 Bin.		
F NAMLEA - PULAU BURU																				
2018		240	231	471	17.380	21.057	38.437	0	100.256	96.074	196.330	691	2.197	2.888	60	273	333	Data 12 bin		
2019		362	363	725	1.336	1.431	2.767	0	5.721	5.371	11.092	336	1.231	1.567	2.148	618	2.766	Data 12 bin		
2020		281	281	562	1.336	1.431	2.767	4.198	5.721	5.371	11.092	5.631	7.889	13.520	721	618	1.339	Data 12 bin		
2021		226	226	452	10.141	10.289	20.430	0	21.419	14.446	35.865	10.905	12.327	23.232	0	0	0	Data 12 bin		
G PULAU KISAR																				
2017		199	199	398	1.705	2.080	3.785	20	17.545	13.582	31.127	83	0	83	0	0	0	Data 10 bin		
2018		197	197	394	1.314	1.532	2.846	5	9.913	12.050	21.963	23	600	623	0	0	0	Data 10 bin		
2019		306	306	612	1.999	2.415	4.414	0	20.502	18.547	39.049	211	9	220	0	0	0	Data 12 bin		
2020		139	138	277	1.201	1.402	2.603	0	10.671	10.631	21.302	690	209	899	0	0	0	Data 12 bin		
2021		228	228	456	2.310	2.525	4.835	2	17.118	14.396	31.514	22	0	22	0	0	0	Data 12 bin		
H OLILIT - SAUMLAKI																				
2017		584	584	1.168	21.486	22.566	44.052	0	159.930	138.638	298.568	16.281	0	16.281	0	0	0	Data 7 Bin		
2018		966	966	1.932	44.322	46.189	90.511	0	468.821	328.867	797.688	88.154	115.950	204.104	0	0	0	Data 12 bin		
2019		757	757	1.514	34.995	29.974	64.969	0	199.192	152.982	352.174	80.467	57.736	138.203	0	0	0	Data 12 bin		
2020		350	348	698	13.172	12.878	26.050	0	88.732	57.162	145.894	49.471	10.810	60.281	0	0	0	Data 12 bin		
2021		438	430	868	17.272	17.972	35.244	0	79.925	42.810	122.735	85.016	66.508	151.524	0	0	0	Data 12 bin		

NO	BANDARA	PESAWAT			PENUMPANG				BAGASI			BARANG (Kg)			POS (Kg)			KET	
		TAHUN	DTG	BRK	TOTAL	DTG	BRK	TOTAL	TRA	DTG	BRK	TOTAL	DTG	BRK	TOTAL	DTG	BRK		TOTAL
I WAHAI - PULAU SERAM																			
2017		48	48	96	339	433	772	0	2.956	2.888	5.844	0	0	0	0	0	0	0	Data 12 Bin
2018		90	90	180	546	706	1.252	0	3.978	4.805	8.783	0	0	0	0	0	0	0	Data 12 bin
2019		55	55	110	467	552	1.019	0	3.094	3.478	6.572	0	0	0	0	0	0	0	Data 12 bin
2020		50	50	100	313	560	873	0	2.290	3.675	5.965	0	0	0	0	0	0	0	Data 12 Bin
2021		58	58	116	337	514	851	0	2.107	3.531	5.638	0	0	0	0	0	0	0	Data 12 Bin
J LARAT																			
2017		41	41	82	136	144	280	0	834	941	1.775	0	0	0	0	0	0	0	Data 12 bin
2018		37	37	74	147	152	299	0	947	755	1.702	0	0	0	0	0	0	0	Data 12 bin
2019		116	116	232	932	998	1.930	702	6.813	7.021	13.834	60	10	70					Data 12 bin
2020		87	87	174	718	722	1.440	607	5.894	5.558	11.452	5	5	10	0	0	0	0	Data 12 bin
2021		113	113	226	1.135	1.242	2.377	988	8.750	9.641	18.391	0	0	0	0	0	0	0	Data 12 bin
K NAMROLE PULAU BURU																			
2018		350	350	700	11.195	13.554	24.749	0	46.971	36.408	83.379	0	0	0	0	0	0	0	Data 12 bin
2019		355	355	710	10.763	12.078	22.841	0	50.776	32.630	83.406	80	120	200	0	0	0	0	Data 12 bin
2020		149	149	298	3.404	6.782	10.186	0	17.076	12.816	29.892	8.225	0	8.225	0	0	0	0	Data 12 bin
2021		67	67	134	1.381	1.640	3.021	0	6.630	6.168	12.798	0	0	0	0	0	0	0	Data 12 bin
L MOA																			
2017		282	282	564	8.072	9.254	17.326	0	78.719	54.044	132.763	0	0	0	0	0	0	0	Data 12 bin
2018		325	325	650	10.787	11.797	22.584	0	93.453	65.920	159.373	0	0	0	0	0	0	0	Data 12 bin
2019		385	385	770	10.353	11.335	21.688	18	108.448	73.173	181.621	0	0	0	0	0	0	0	Data 12 bin
2020		238	238	476	5.007	5.260	10.267	0	65.556	41.134	106.690	0	0	0	0	0	0	0	Data 12 bin
2021		251	251	502	5.578	6.345	11.923	0	48.054	44.596	92.650	272	0	272	0	0	0	0	Data 12 bin
M KUFAR																			
2017		203	203	406	4.910	4.777	9.687	0	29.914	29.046	58.960	0	0	0	0	0	0	0	Data 12 bin
2018		164	164	328	6.691	6.473	13.164	0	39.710	34.139	73.849	0	0	0	0	0	0	0	Data 12 bin
2019		192	192	384	7.446	7.207	14.653	0	53.466	41.560	95.026	0	0	0	0	0	0	0	Data 12 bin
2020		93	93	186	2.952	2.820	5.772	0	23.076	16.481	39.557	0	0	0	0	0	0	0	Data 12 bin
2021		40	40	80	744	744	1.488	0	5.436	4.407	9.843	0	0	0	0	0	0	0	Data 12 bin
32 PROPINSI MALUKU UTARA																			
A SULTAN BABULLAH - TERNATE																			
2017		5.696	5.696	11.392	430.702	404.130	834.832	26.077	3.159.853	2.482.202	5.642.055	3.049.571	925.337	3.974.908	0	0	0	0	Data 12 bin
2018		5.773	5.773	11.546	434.972	435.136	870.108	41.379	4.232.765	3.136.049	7.368.814	3.062.659	1.004.443	4.067.102	0	0	0	0	Data 12 bin
2019		4.629	4.629	9.258	374.509	351.676	726.185	40.817	2.573.256	2.278.574	4.851.830	2.450.465	862.645	3.313.110	0	0	0	0	Data 12 bin
2020		2.546	2.544	5.090	181.511	175.023	356.534	17.597	1.707.060	1.263.680	2.970.740	2.666.556	689.068	3.355.624	0	0	0	0	Data 12 bin
2021		2.768	2.768	5.536	171.212	194.843	366.055	7.278	1.505.148	1.249.167	2.754.315	3.183.614	567.943	3.751.557	0	0	0	0	Data 12 bin
B KUABANG - KAO																			
2017		369	369	738	17.036	19.896	36.932	0	140.436	129.838	270.274	10.218	12.386	22.604	0	0	0	0	Data 12 Bin
2018		362	362	724	12.894	13.785	26.679	0	107.519	86.792	194.311	14.999	4.901	19.900	0	0	0	0	Data 12 Bin
2019		245	245	490	7.564	8.489	16.053	0	31.592	22.563	54.155	14.236	5.361	19.597	0	0	0	0	Data 12 Bin
2020		91	91	182	3.316	2.976	6.292	0	12.765	14.839	27.604	4.265	1.404	5.669	0	0	0	0	Data 12 Bin
2021		155	155	310	3.539	3.873	7.412	0	30.223	4.591	34.814	52.993	24.904	77.897	0	0	0	0	Data 12 Bin

NO	BANDARA	PESAWAT			PENUMPANG				BAGASI			BARANG (Kg)			POS (Kg)			KET	
		TAHUN	DTG	BRK	TOTAL	DTG	BRK	TOTAL	TRA	DTG	BRK	TOTAL	DTG	BRK	TOTAL	DTG	BRK		TOTAL
C GAMAR MALAMO - GALELA																			
	2017	177	177	354	6.875	4.883	11.758	0	54.045	36.862	90.907	0	0	0	0	0	0	0	Data 12 Bln.
	2018	183	183	366	6.659	6.537	13.196	0	60.401	57.486	117.887	0	0	0	0	0	0	0	Data 12 Bln.
	2019	116	116	232	4.757	4.638	9.395	0	17.112	10.783	27.895	0	0	0	0	0	0	0	Data 12 Bln.
	2020	0	0	0	0	0	0	0	0	0	0	0	0	0	0	0	0	0	Data 12 Bln.
	2021	51	51	102	134	250	384	0	4.501	8.172	12.673	0	0	0	0	0	0	0	Data 12 Bln.
D OESMAN SADIK - LABUHA																			
	2017	324	324	648	16.785	17.293	34.078	0	102.746	71.489	174.235	0	0	0	0	0	0	0	Data 12 Bln.
	2018	497	497	994	19.756	18.950	38.706	1.471	125.042	90.889	215.931	0	0	0	0	0	0	0	Data 12 Bln.
	2019	351	351	702	19.207	23.695	42.902	0	88.401	53.928	142.329	1.570	314	1.884	0	0	0	0	Data 12 Bln.
	2020	175	176	351	7.877	7.202	15.079	0	28.639	18.122	46.761	0	0	0	0	0	0	0	Data 12 Bln.
	2021	222	222	444	6.123	3.908	10.031	0	58.294	17.988	76.282	1.962	228	2.190	0	0	0	0	Data 12 Bln.
E EMALAMO - SANANA																			
	2017	191	191	382	2.041	2.158	4.199	0	13.789	12.348	26.137	0	0	0	0	0	0	0	Data 12 bln
	2018	157	157	314	1.683	2.016	3.699	0	9.224	11.105	20.329	0	0	0	0	0	0	0	Data 12 bln
	2019	313	313	626	4.662	5.987	10.649	0	20.910	21.485	42.395	0	0	0	0	0	0	0	Data 12 bln
	2020	71	71	142	1.266	1.789	3.055	0	4.930	3.353	8.283	0	0	0	0	0	0	0	Data 12 bln
	2021	36	36	72	555	634	1.189	0	2.640	288	2.928	0	0	0	0	0	0	0	Data 12 bln
F BULI - MABA																			
	2017	0	0	0	0	0	0	0	0	0	0	0	0	0	0	0	0	0	tdk ada laporan
	2018	368	368	736	17.960	18.787	36.747	0	96.293	89.223	185.516	0	0	0	0	5.072	5.072	0	Data 12 bln
	2019	364	364	728	18.288	17.043	35.331	0	53.825	21.673	75.498	0	0	0	16.261	14.636	30.897	0	Data 12 bln
	2020	120	120	240	5.007	4.948	9.955	0	10.717	5.454	16.171	0	0	0	4.260	4.526	8.786	0	Data 4 Bln.
	2021	2	2	4	48	70	118	0	0	0	0	0	0	0	0	0	0	0	Data 4 Bln.
G PITU - MOROTAI																			
	2017	411	411	822	23.407	27.414	50.821	4.225	111.211	112.131	223.342	0	0	0	0	0	0	0	Data 12 bln
	2018	359	359	718	21.075	20.032	41.107	3.350	125.055	93.871	218.926	0	0	0	0	0	0	0	Data 12 bln
	2019	684	684	1.368	18.070	16.984	35.054	3.616	36.731	34.176	70.907	0	0	0	0	0	0	0	Data 12 bln
	2020	127	127	254	5.744	5.297	11.041	0	8.214	6.604	14.818	0	0	0	0	0	0	0	Data 12 bln
	2021	103	103	206	5.071	4.949	10.020	81	12.157	22.519	34.676	0	0	0	0	0	0	0	Data 12 bln
H GEBE - HALMAHERA UTARA																			
	2019	278	278	556	2.012	2.829	4.841	0	154.632	209.012	363.644	384	1.521	1.905	0	0	0	0	Data 12 bln
	2020	290	290	580	1.578	1.087	2.665	0	128.154	147.447	275.601	234	1.996	2.230	0	0	0	0	Data 12 bln
	2021	366	366	732	2.566	3.296	5.862	0	179.228	209.529	388.757	1.127	994	2.121	0	0	0	0	Data 12 bln
33 PROPINSI PAPUA BARAT																			
A RENDANI - MANOKWARI																			
	2017	4.655	4.653	9.308	309.681	313.906	623.587	15.145	2.319.509	2.040.708	4.360.217	1.222.341	1.391.907	2.614.248	0	0	0	0	Data 12 bln
	2018	4.560	4.685	9.245	303.750	304.941	608.691	27.211	2.309.895	1.932.132	4.242.027	419.043	1.191.999	1.611.042	55	97	152	0	Data 12 bln
	2019	3.802	3.805	7.607	271.406	267.681	539.087	503.005	2.100.352	1.492.328	3.592.680	1.073.710	1.605.222	2.678.932	417	0	417	0	Data 12 bln
	2020	2.275	2.280	4.555	166.027	164.950	330.977	6.328	1.211.490	963.675	2.175.165	1.259.502	1.321.189	2.580.691	0	0	0	0	Data 12 bln
	2021	2.976	2.991	5.967	208.690	213.671	422.361	0	1.612.954	1.251.776	2.864.730	1.422.901	1.829.463	3.252.364	0	0	0	0	Data 12 Bln

NO	BANDARA	PESAWAT			PENUMPANG				BAGASI			BARANG (Kg)			POS (Kg)			KET
		TAHUN	DTG	BRK	TOTAL	DTG	BRK	TOTAL	TRA	DTG	BRK	TOTAL	DTG	BRK	TOTAL	DTG	BRK	
B DOMINE EDUARD OSOK - SORONG																		
2017		8.517	8.650	17.167	546.768	530.206	1.076.974	143.045	4.637.739	3.630.955	8.268.694	772.963	955.988	1.728.951	0	0	0	Data 12 bln
2018		9.654	9.722	19.376	778.288	733.772	1.512.060	92.892	6.163.311	5.570.777	11.734.088	3.333.919	3.224.894	6.558.813	0	0	0	Data 12 bln
2019		8.494	9.055	17.549	687.244	663.634	1.350.878	123.277	4.505.303	4.940.540	9.445.843	2.676.062	2.567.542	5.243.604	0	0	0	Data 12 bln
2020		4.057	4.279	8.336	301.206	314.639	615.845	36.484	2.486.447	2.652.814	5.139.261	2.470.174	2.347.139	4.817.313	95	1	96	Data 12 bln
2021		4.745	4.738	9.483	348.507	407.862	756.369	0	2.909.426	3.188.628	6.098.054	2.542.612	3.569.566	6.112.178	0	0	0	Data 12 Bln
C KEBAR																		
2017		121	121	242	420	797	1.217	0	2.142	2.009	4.151	0	0	0	0	0	0	Data 12 bln
2018		127	127	254	428	598	1.026	0	2.954	3.830	6.784	0	0	0	0	0	0	Data 12 bln
2019		45	45	90	285	164	449	0	865	746	1.611	0	0	0	0	0	0	Data 12 bln
2020		40	40	80	46	192	238	0	0	0	0	0	0	0	0	0	0	Data 12 bln
2021		88	89	177	238	368	606	0	523	569	1.092	0	0	0	0	0	0	Data 12 Bln
D WASIOR																		
2017		63	63	126	330	472	802	0	1.941	2.604	4.545	0	0	0	830	64	894	Data 12 bln
2018		149	1.122	1.271	1.122	1.326	2.448	0	5.853	5.556	11.409	1.721	702	2.423	0	0	0	Data 12 bln
2019		84	86	170	685	665	1.350	0	2.924	3.540	6.464	8	416	424	0	0	0	Data 12 bln
2020		66	67	133	874	1.021	1.895	0	5.826	4.436	10.262	886	159	1.045	0	0	0	Data 12 bln
2021		210	210	420	1.312	1.359	2.671	0	7.556	5.668	13.224	314	95	409	0	0	0	Data 12 Bln
E BINTUNI																		
2017		315	315	630	2.454	2.600	5.054	0	19.878	18.568	38.446	4.541	1.688	6.229	750	116	866	Data 12 Bln
2018		479	479	958	3.875	3.709	7.584	0	21.259	42.723	63.982	2.258	23.833	26.091	31	0	31	Data 12 Bln
2019		539	539	1.078	3.483	3.531	7.014	0	23.822	27.212	51.034	6.559	100.313	106.872	0	36	36	Data 12 Bln
2020		298	318	616	1.384	1.063	2.447	0	7.136	8.222	15.358	3.785	79.488	83.273	0	0	0	Data 12 Bln
2021		304	304	608	1.441	1.328	2.769	0	3.344	7.444	10.788	660	43.074	43.734	0	0	0	Data 12 Bln
F TOREA - FAK-FAK																		
2017		594	595	1.189	21.129	21.308	42.437	3.454	191.340	195.608	386.948	23.334	11.873	35.207	0	0	0	Data 9 bln
2018		560	560	1.120	30.981	27.833	58.814	273	250.363	185.531	435.894	55.168	17.937	73.105	55	71	126	Data 12 Bln
2019		496	496	992	25.731	23.893	49.624	3	144.828	109.098	253.926	68.060	23.911	91.971	418	411	829	Data 12 Bln
2020		178	179	357	10.521	9.272	19.793	0	67.316	44.520	111.836	338.863	10.041	348.904	34	82	116	Data 12 Bln
2021		429	429	858	14.058	13.685	27.743	0	102.690	85.172	187.862	35.635	21.126	56.761	0	0	0	Data 12 Bln
G UTAROM - KAIMANA																		
2017		1.085	1.109	2.194	35.286	36.446	71.732	5.138	245.169	234.661	479.830	78.555	89.452	168.007	0	0	0	Data 12 Bln
2018		778	781	1.559	32.889	34.155	67.044	252	318.292	294.692	612.984	0	0	0	0	0	0	Data 12 Bln
2019		377	382	759	20.921	21.236	42.157	17	123.472	106.087	229.559	30.802	48.595	79.397	0	0	0	Data 12 Bln
2020		131	130	261	7.620	7.203	14.823	60	58.025	48.283	106.308	31.402	44.813	76.215	0	0	0	Data 12 Bln
2021		366	366	732	10.963	12.117	23.228	475	76.041	78.896	154.937	46.885	105.991	152.876	0	0	0	Data 12 Bln
H TEMINABUAN																		
2017		76	76	152	566	650	1.216	0	2.806	3.583	6.389	0	0	0	0	0	0	Data 12 Bln
2018		119	119	238	958	925	1.883	0	3.198	5.390	8.588	0	0	0	0	0	0	Data 12 Bln
2019		157	157	314	739	1.056	1.795	0	3.403	4.300	7.703	0	0	0	0	0	0	Data 12 Bln
2020		97	97	194	338	501	839	1	1.373	2.059	3.432	0	0	0	0	0	0	Data 12 Bln
2021		284	284	568	1.710	2.349	4.059	10	9.683	11.468	21.151	249	179	428	0	0	0	Data 12 Bln

NO	BANDARA	PESAWAT			PENUMPANG				BAGASI			BARANG (Kg)			POS (Kg)			KET	
		TAHUN	DTG	BRK	TOTAL	DTG	BRK	TOTAL	TRA	DTG	BRK	TOTAL	DTG	BRK	TOTAL	DTG	BRK		TOTAL
I KAMBUAYA																			
	2017	174	174	348	1.332	1.397	2.729	0	10.918	8.175	19.093	0	0	0	0	0	0	0	Data 12 Bln
	2018	95	95	190	679	745	1.424	0	7.748	4.088	11.836	32	0	32	0	0	0	0	Data 12 Bln
	2019	133	132	265	1.342	1.347	2.689	0	12.069	9.301	21.370	0	0	0	0	0	0	0	Data 12 Bln
	2020	108	106	214	818	920	1.738	0	8.633	6.186	14.819	0	0	0	0	0	0	0	Data 12 Bln
	2021	174	174	348	1.331	1.697	3.028	0	12.662	10.242	22.904	1.531	0	1.531	0	0	0	0	Data 12 Bln
J AYAWASI																			
	2017	63	63	126	227	483	710	0	1.149	917	2.066	0	0	0	0	0	0	0	Data 12 Bln
	2018	125	125	250	491	756	1.247	0	3.027	2.068	5.095	0	0	0	0	0	0	0	Data 12 Bln
	2019	110	103	213	398	561	959	0	2.851	1.445	4.296	0	0	0	0	0	0	0	Data 12 Bln
	2020	73	72	145	133	321	454	0	1.270	805	2.075	38	30	68	0	0	0	0	Data 12 Bln
	2021	137	129	266	326	775	1.101	0	2.728	2.184	4.912	413	9	422	0	0	0	0	Data 12 Bln
K MERDEY																			
	2017	22	22	44	121	128	249	0	1.394	253	1.647	1.079	0	1.079	0	0	0	0	Data 12 Bln
	2018	335	335	670	2.421	2.948	5.369	0	28.531	5.226	33.757	4.215	107	4.322	0	0	0	0	Data 12 Bln
	2019	128	128	256	1.061	996	2.057	0	2.675	8.861	11.536	0	0	0	0	0	0	0	Data 12 Bln
	2020	116	116	232	508	1.009	1.517	0	6.339	1.822	8.161	373	0	373	0	0	0	0	Data 12 Bln
	2021	206	206	412	870	1.536	2.406	0	11.190	2.487	13.677	1.958	0	1.958	0	0	0	0	Data 12 Bln
L INANWATAN																			
	2017	119	119	238	951	972	1.923	0	7.549	4.864	12.413	0	0	0	0	0	0	0	Data 12 Bln
	2018	196	195	391	1.849	1.898	3.747	0	18.906	10.932	29.838	0	0	0	0	0	0	0	Data 12 Bln
	2019	108	108	216	700	814	1.514	0	22.981	17.692	40.673	0	0	0	0	0	0	0	Data 12 Bln
	2020	81	81	162	323	448	771	0	3.218	1.274	4.492	0	0	0	0	0	0	0	Data 12 Bln
	2021	187	187	374	891	1.237	2.128	0	7.943	3.549	11.492	0	0	0	0	0	0	0	Data 12 Bln
M WERUR																			
	2018	91	92	183	553	324	877	0	1.608	1.951	3.559	0	0	0	0	0	0	0	data 12 bln
	2019	114	114	228	985	866	1.851	0	5.591	3.946	9.537	0	35	35	0	0	0	0	data 12 bln
	2020	16	19	35	36	10	46	0	67	40	107	0	0	0	0	0	0	0	data 12 bln
	2021	0	0	0	0	0	0	0	0	0	0	0	0	0	0	0	0	0	Data 12 Bln
N BABO																			
	2017	921	901	1.822	25.124	25.760	50.884	0	163.299	165.802	329.101	163.808	25.257	189.065	0	0	0	0	Data 12 bln
	2018	1.278	1.276	2.554	40.060	38.408	78.468	0	159.972	165.572	325.544	124.358	34.809	159.167	0	0	0	0	Data 12 bln
	2019	2.031	2.032	4.063	72.796	68.843	141.639	0	186.837	155.114	341.951	56.848	21.880	78.728	0	0	0	0	Data 12 bln
	2020	2.031	2.034	4.065	62.980	66.556	129.536	0	60.742	60.384	121.126	17.434	11.594	29.028	0	0	0	0	Data 12 bln
	2021	1.495	1.498	2.993	50.949	41.422	92.371	0	181	2.508	2.689	1.092	404	1.496	0	0	0	0	Data 12 Bln
O NABIRE																			
	2017	7.488	7.465	14.953	65.647	95.082	160.729	0	537.695	682.081	1.219.776	276.409	1.420.377	1.696.786	0	0	0	0	Data 10 bln
	2018	8.880	8.884	17.764	85.862	135.606	221.468	0	617.857	1.057.171	1.675.028	248.897	1.846.620	2.095.517	0	0	0	0	Data 12 Bln
	2019	8.141	8.153	16.294	106.922	118.827	225.749	0	658.883	798.414	1.457.297	444.661	3.478.365	3.923.026	0	0	0	0	Data 12 Bln
	2020	5.487	5.695	11.182	53.380	56.988	110.368	0	287.879	427.073	714.952	260.009	3.501.721	3.761.730	0	0	0	0	Data 12 Bln
	2021	6.021	6.049	12.070	77.348	84.279	161.627	0	393.941	681.044	1.074.985	191.108	1.583.843	1.774.951	0	0	0	0	Data 12 Bln

NO	BANDARA	PESAWAT			PENUMPANG				BAGASI			BARANG (Kg)			POS (Kg)			KET
		TAHUN	DTG	BRK	TOTAL	DTG	BRK	TOTAL	TRA	DTG	BRK	TOTAL	DTG	BRK	TOTAL	DTG	BRK	
P ANGGI																		
2017	1.428	1.464	2.892	89.841	86.112	175.953	14.703	776.493	635.742	1.412.235	181.127	229.749	410.876	0	0	0	0	Data 12 Bin
2018	161	162	323	5.823	5.630	11.453	0	54.963	53.614	108.577	11.408	2.219	13.627	0	0	0	0	Data 12 Bin
2019	48	49	97	178	197	375	0	188	460	648	0	0	0	0	0	0	0	Data 12 Bin
2020	39	39	78	78	94	172	0	0	0	0	0	0	0	0	0	0	0	Data 12 Bin
2021	37	37	74	58	49	107	0	20	76	96	0	0	0	0	0	0	0	Data 12 Bin
Q KABARE																		
2019	58	58	116	445	413	858	0	2.938	3.101	6.039	0	0	0	0	0	0	0	Data 12 Bin
2020	44	45	89	173	323	0	1.087	1.894	2.981	0	0	0	0	0	0	0	0	Data 12 Bin
2021	86	86	172	66	447	513	0	333	1.330	1.663	0	0	0	0	0	0	0	Data 12 Bin
R MARINDAWAISAI																		
2017	676	677	1.353	14.369	11.545	25.914	4.996	68.557	75.884	144.441	0	0	0	0	0	0	0	Data 12 bin
2018	205	204	409	1.980	1.615	3.595	0	10.858	10.207	21.065	0	0	0	0	0	0	0	Data 12 bin
2019	117	117	234	545	543	1.088	0	3.762	3.826	7.588	0	0	0	0	0	0	0	Data 12 bin
2020	97	97	194	423	335	758	0	2.036	1.643	3.679	5	0	5	0	0	0	0	Data 12 bin
2021	107	107	214	488	351	839	0	2.463	1.955	4.418	105	0	105	0	0	0	0	Data 12 Bin
34 PROPINSI PAPUA																		
A FRANS KAISIEPO - BIAK (DOM)																		
2017	3.237	3.244	6.481	172.349	168.108	340.457	95.135	1.622.678	1.469.004	3.091.682	850.745	438.806	1.289.551	7	7	14	0	Data 12 Bin.
2018	3.420	3.411	6.831	209.803	198.629	408.432	81.530	1.946.645	1.856.971	3.803.616	912.209	407.568	1.319.777	0	0	0	0	Data 12 Bin.
2019	2.648	2.640	5.288	132.606	124.249	256.855	52.418	1.008.789	1.021.651	2.030.440	594.358	385.005	979.363	0	222	222	0	Data 12 Bin.
2020	1.721	1.721	3.442	61.213	59.473	120.686	29.858	588.472	519.000	1.107.472	431.312	131.907	563.219	0	11	11	0	Data 12 Bin.
2021	1.996	1.995	3.991	72.664	71.499	144.163	40.922	761.530	636.032	1.397.562	535.332	243.568	778.900	0	0	0	0	Data 12 Bin
FRANS KAISIEPO - BIAK (INT)																		
2017	55	51	106	109	121	230	12	1.496	4.573	6.069	0	0	0	0	0	0	0	Data 12 Bin.
2018	55	59	114	96	176	272	111	1.395	1.525	2.920	0	0	0	0	0	0	0	Data 12 Bin.
2019	43	45	88	54	87	141	53	658	1.244	1.902	0	0	0	0	0	0	0	Data 12 Bin.
2020	35	34	69	167	121	288	535	2.681	1.621	4.302	0	0	0	0	0	0	0	Data 12 Bin.
2021	63	60	123	19	23	42	1.315	80	105	185	0	0	0	0	0	0	0	Data 12 Bin
B MOPAH - MERAUKE																		
2017	3.875	3.882	7.757	207.854	202.776	410.630	1.983	2.090.005	2.142.843	4.232.848	1.698.272	1.689.162	3.387.434	50.727	16.882	67.609	0	Data 12 bin
2018	4.177	4.181	8.358	218.059	224.509	442.568	891	2.318.124	2.051.982	4.370.106	1.739.913	1.634.775	3.374.688	58.140	21.130	79.270	0	Data 12 bin
2019	3.298	3.306	6.604	167.022	168.668	335.690	0	1.435.010	1.221.584	2.656.594	1.222.826	947.225	2.170.051	39.748	14.712	54.460	0	Data 12 bin
2020	1.985	1.970	3.955	78.351	78.347	156.698	42	660.565	648.369	1.308.934	743.141	395.466	1.138.607	27.893	8.349	36.242	0	Data 12 bin
2021	3.193	3.190	6.383	105.869	108.643	214.512	9	1.103.961	1.047.053	2.151.014	1.354.704	1.220.707	2.575.411	37.577	10.591	48.168	0	Data 12 bin
C WAMENA																		
2017	14.030	14.015	28.045	147.194	144.608	291.802	0	1.692.451	1.596.764	3.289.215	94.728.640	3.345.011	98.073.651	24.089	6.106	30.195	0	Data 12 bin
2018	20.612	20.646	41.258	202.247	186.659	388.906	0	1.975.214	980.169	2.955.383	143.629.590	5.597.404	149.226.994	26.120	4.402	30.522	0	Data 12 bin
2019	18.564	18.533	37.097	172.403	161.326	333.729	0	1.341.848	791.200	2.133.048	127.207.980	5.409.478	132.617.458	0	0	0	0	Data 12 bin
2020	13.967	13.986	27.953	73.420	62.837	136.257	0	604.412	297.000	901.412	120.228.614	4.112.600	124.341.214	0	0	0	0	Data 12 bin
2021	13.184	13.307	26.491	69.159	63.450	132.609	0	432.022	237.085	669.107	113.840.846	4.618.829	118.459.675	0	0	0	0	Data 12 bin

NO	BANDARA		PESAWAT				PENUMPANG				BAGASI			BARANG (Kg)			POS (Kg)			KET	
	TAHUN	DTG	BRK	TOTAL	DTG	BRK	TOTAL	TRA	DTG	BRK	TOTAL	DTG	BRK	TOTAL	DTG	BRK	TOTAL	DTG	BRK		TOTAL
D TIMIKA (DOM)																					
2017	9.503	9.503	19.006	187.840	181.884	369.724	37.296	1.817.926	2.131.815	3.949.741	2.502.455	6.329.798	8.832.253	20.279	8.893	29.172	0	0	0	Data 6 bin	
2018	20.091	20.082	40.173	379.037	401.169	780.206	64.979	4.156.862	4.707.308	8.864.170	7.374.718	18.455.271	25.829.989	33.443	15.182	48.625	0	0	0	Data 12 bin	
2019	9.418	9.521	18.939	29.328	49.018	78.346	624	171.975	672.546	844.521	87.786	14.767.636	14.855.422	0	0	0	0	0	0	Data 12 bin	
2020	9.049	9.166	18.215	84.451	101.610	186.061	9.278	56.327	46.940	103.267	1.094.900	17.296.137	18.391.037	0	0	0	0	0	0	Data 12 bin	
2021	10.684	11.209	21.893	134.038	143.854	277.892	0	1.635.054	1.793.287	3.428.341	2.082.139	17.938.414	20.020.553	0	0	0	0	0	0	Data 12 bin	
E ENAROTALI																					
2017	1.156	1.156	2.312	1.056	1.245	2.301	0	142.000	226.000	368.000	115.700	442.500	558.200	0	0	0	0	0	0	0	Data 12 Bin
2018	920	920	1.840	1.338	1.500	2.838	0	181.400	247.250	428.650	33.800	232.050	265.850	0	0	0	0	0	0	0	Data 12 Bin
2019	1.216	1.216	2.432	2.930	1.410	4.340	0	68.150	40.850	109.000	0	641.250	641.250	0	0	0	0	0	0	0	Data 12 Bin
2020	562	562	1.124	750	1.500	2.250	0	54.000	57.000	111.000	0	122.800	122.800	0	0	0	0	0	0	0	Data 12 Bin
2021	985	1.379	2.364	4.933	5.113	10.046	0	44.719	38.794	83.513	83.420	12.900	96.320	0	0	0	0	0	0	0	Data 12 Bin
F STEVANUS RUMBEWAS - SERUI																					
2018	798	798	1.596	25.433	26.654	52.087	190.815	190.131	380.946	571.077	11.225	23.465	34.690	418	514	932	0	0	0	0	Data 12 Bin
2019	715	715	1.430	24.977	28.185	53.162	0	182.655	149.707	332.362	6.762	2.615	9.377	1.633	891	2.524	0	0	0	0	Data 12 Bin
2020	354	354	708	11.196	11.671	22.867	0	104.566	82.183	186.749	3.026	1.086	4.112	0	0	0	0	0	0	0	Data 12 Bin
2021	321	321	2.364	9.536	9.100	18.636	0	93.083	93.069	186.152	0	0	0	0	0	0	0	0	0	0	Data 12 Bin
G SARMI																					
2017	8	8	16	58	68	126	0	266	320	586	0	0	0	0	0	0	0	0	0	0	Data 12 Bin
2018	81	81	162	67	55	122	0	86	812	898	0	160	160	0	0	0	0	0	0	0	Data 12 Bin
2019	46	46	92	61	74	135	3	610	1.662	2.272	40	400	440	0	0	0	0	0	0	0	Data 12 Bin
2020	51	50	101	98	123	221	0	1.049	1.396	2.445	0	906	906	0	0	0	0	0	0	0	Data 12 Bin
2021	86	86	172	62	247	309	0	508	1.584	2.092	0	0	0	0	0	0	0	0	0	0	Data 12 Bin
H WAGHETE																					
2017	305	305	610	2.371	1.988	4.359	0	34.865	28.432	63.297	0	0	0	0	0	0	0	0	0	0	Data 12 Bin
2018	364	364	728	2.901	2.083	4.984	0	21.496	18.535	40.031	0	0	0	0	0	0	0	0	0	0	Data 12 Bin
2019	470	470	940	3.294	2.850	6.144	0	22.180	22.524	44.704	0	0	0	0	0	0	0	0	0	0	Data 12 Bin
2020	451	451	902	3.407	3.506	6.913	0	26.378	21.604	47.982	1.255	1.305	2.560	0	0	0	0	0	0	0	Data 12 Bin
2021	647	647	1.294	6.626	4.904	11.530	21	48.400	26.406	74.806	400	0	400	0	0	0	0	0	0	0	Data 12 Bin
I MULIA																					
2017	2.746	2.746	5.492	4.825	4.318	9.143	14	48.990	39.110	88.100	24.963	23.435	48.398	0	0	0	0	0	0	0	Data 12 bin
2018	2.307	2.307	4.614	6.350	5.156	11.506	0	30.765	25.310	56.075	123.060	50.620	173.680	0	0	0	0	0	0	0	Data 12 bin
2019	2.469	2.469	4.938	436	401	837	0	3.217	2.190	5.407	13.342	4.736	18.078	0	0	0	0	0	0	0	Data 12 bin
2020	2.080	2.080	4.160	2.474	1.881	4.355	0	17.700	54.605	72.305	820.413	27.300	847.713	0	0	0	0	0	0	0	Data 12 bin
2021	2.103	2.103	4.206	9.865	3.826	13.691	0	125.577	40.727	166.304	1.243.809	457.565	1.701.374	0	0	0	0	0	0	0	Data 12 bin

NO	BANDARA	PESAWAT			PENUMPANG				BAGASI			BARANG (Kg)			POS (Kg)			KET
		TAHUN	DTG	BRK	TOTAL	DTG	BRK	TOTAL	TRA	DTG	BRK	TOTAL	DTG	BRK	TOTAL	DTG	BRK	
J TANAH MERAH																		
	2017	5.151	5.197	10.348	13.179	15.924	29.103	0	110.579	104.921	215.500	7.147	5.623.436	5.630.583	0	0	0	Data 12 bln
	2018	5.503	5.521	11.024	18.888	22.151	41.039	0	146.321	128.867	275.188	19.723	4.876.594	4.896.317	0	0	0	Data 12 bln
	2019	5.756	5.750	11.506	25.834	27.890	53.724	0	171.062	147.904	318.966	43.749	5.585.473	5.629.222	0	0	0	Data 12 bln
	2020	5.666	5.670	11.336	12.861	13.564	26.425	137	93.052	101.934	194.986	52.168	6.218.622	6.270.790	0	0	0	Data 12 bln
	2021	4.532	4.529	9.061	11.379	12.014	23.393	0	60.565	87.448	148.013	74.103	4.611.062	4.685.165	0	0	0	Data 12 bln
K OKSIBIL																		
	2017	0	0	0	0	0	0	0	0	0	0	0	0	0	0	0	0	tdk ada laporan
	2018	5.943	5.943	11.886	12.572	13.292	25.864	0	125.720	132.920	258.640	5.275.000	586.500	5.861.500	0	0	0	Data 12 Bln
	2019	961	962	1.923	16.894	20.871	37.765	0	70.368	248.699	319.067	27.486	3.644.890	3.672.376	0	0	0	Data 12 Bln
	2020	6.837	6.837	13.674	8.831	11.605	20.436	0	14.806	75.462	90.268	114.008	3.098.713	3.212.721	0	0	0	Data 12 Bln
	2021	5.442	5.442	10.884	15.802	12.933	28.735	0	421.360	55.571	476.931	8.384.536	291.702	8.676.238	0	0	0	Data 12 Bln
L MOANAMANI																		
	2017	295	295	590	3.600	2.829	6.429	0	70.951	47.816	118.767	0	0	0	0	0	0	Data 12 bln
	2018	187	187	374	908	750	1.658	0	30.327	32.486	62.813	0	0	0	0	0	0	Data 12 bln
	2019	209	205	414	1.135	717	1.852	4	21.151	25.968	47.119	0	0	0	0	0	0	Data 12 bln
	2020	174	179	353	920	987	1.907	0	7.354	4.420	11.774	98	12.760	12.858	0	0	0	Data 12 bln
	2021	156	156	2.004	1.102	918	2.020	0	10.943	14.029	1.701	0	0	0	0	0	0	Data 12 bln
M MINDIPTANAH																		
	2017	103	103	206	945	1.006	1.951	0	16.194	7.854	24.048	21	466	487	379	23	402	Data 12 Bln.
	2018	87	87	174	705	742	1.447	0	8.846	5.971	14.817	58	303	361	489	87	576	Data 12 Bln.
	2019	65	65	130	319	413	732	0	3.378	2.664	6.042	7	21	28	157	45	202	Data 12 Bln.
	2020	15	15	30	49	62	111	0	438	579	1.017	0	27	27	0	4	4	Data 12 Bln.
	2021	1.002	1.002	2.004	67	176	243	0	866	835	1.701	0	1.223.038	1.223.038	0	0	0	Data 12 Bln.
N SENTANI - JAYAPURA																		
	2017	30.643	31.330	61.973	1.012.976	1.026.027	2.039.003	168.436	9.310.226	10.894.252	20.204.478	8.636.866	61.873.893	70.510.759	209.382	153.649	363.031	Data 12 bln
	2018	31.717	31.765	63.482	1.058.522	1.077.945	2.136.467	200.862	10.398.870	12.272.429	22.671.300	11.227.579	132.547.683	143.775.262	235.015	178.066	413.082	Data 12 bln
	2019	30.082	30.016	60.098	847.773	870.609	1.718.382	139.689	6.333.111	8.113.052	14.446.163	8.354.911	117.835.799	126.190.710	1.076.377	639.546	1.715.923	Data 12 bln
	2020	20.839	20.844	41.683	381.748	409.095	790.843	48.461	2.659.934	2.839.694	5.499.628	7.067.799	118.220.652	125.288.451	0	0	0	Data 12 bln
	2021	21.742	21.746	43.488	646.943	660.254	1.307.197	0	92.209	5.727.180	5.534.322	9.518.202	101.325.272	110.843.474	0	0	0	Data 12 bln
O NUMFOR																		
	2017	345	345	690	2.347	2.688	5.035	0	2.815	3.692	6.507	17.193	16.388	33.581	18	0	18	Data 12 bln
	2018	370	370	740	2.820	3.433	6.253	0	23.966	27.194	51.160	40	12	52	184	61	245	Data 12 bln
	2019	219	219	438	1.546	1.792	3.338	0	13.861	12.189	26.050	213	134	347	174	72	246	Data 12 bln
	2020	171	175	346	951	1.306	2.257	0	8.554	11.462	20.016	1.139	113	1.252	59	0	59	Data 12 bln
	2021	241	253	494	1.187	1.918	3.105	0	11.192	11.833	23.025	1.914	282	2.196	406	11	417	Data 12 bln
P KEPI																		
	2017	799	799	1.598	8.487	7.730	16.217	0	82.710	64.510	147.220	0	0	0	0	0	0	Data 12 bln
	2018	955	955	1.910	10.590	9.648	20.238	0	94.318	86.270	180.588	0	0	0	0	0	0	Data 12 bln
	2019	866	865	1.731	8.968	8.851	17.819	0	86.907	140.605	227.512	37.954	6.738	44.692	0	0	0	Data 12 bln
	2020	328	328	656	3.338	3.338	6.676	0	22.051	15.344	37.395	0	0	0	0	0	0	Data 12 bln
	2021	1.042	1.042	2.084	7.536	7.938	15.474	0	100.048	63.344	163.392	52.115	12.213	64.328	0	0	0	Data 12 bln

NO	BANDARA	PESAWAT			PENUMPANG				BAGASI			BARANG (Kg)			POS (Kg)			KET	
		TAHUN	DTG	BRK	TOTAL	DTG	BRK	TOTAL	TRA	DTG	BRK	TOTAL	DTG	BRK	TOTAL	DTG	BRK		TOTAL
Q OKABA																			
	2017	231	231	462	1.933	2.315	4.248	0	19.461	13.412	32.873	0	0	0	0	0	0	0	Data 9 Bin
	2018	208	208	416	1.914	1.944	3.858	0	18.590	12.894	31.484	0	0	0	0	0	0	0	Data 12 Bin
	2019	161	161	322	1.212	1.323	2.535	0	11.662	9.416	21.078	0	0	0	0	0	0	0	Data 12 Bin
	2020	99	99	198	409	574	983	0	4.002	3.816	7.818	0	0	0	0	0	0	0	Data 12 Bin
	2021	187	187	374	971	1.220	2.191	0	10.874	8.192	19.066	0	0	0	0	0	0	0	Data 12 Bin
R BADE																			
	2017	158	158	316	1.228	1.216	2.444	0	9.337	9.704	19.041	1.698	1.698	3.396	39	11	50	0	Data 12 Bin
	2018	235	235	470	2.275	2.157	4.432	0	20.298	16.337	36.635	0	0	0	0	0	0	0	Data 12 Bin
	2019	189	189	378	1.530	1.908	3.438	0	2.962	6.400	9.362	11.491	20.853	32.344	5	12	17	0	Data 12 Bin
	2020	132	131	263	816	777	1.593	0	7.324	6.747	14.071	799	0	799	0	0	0	0	Data 12 Bin
	2021	250	250	500	2.016	1.884	3.900	0	23.080	15.449	38.529	0	0	0	0	0	0	0	Data 12 Bin
S EWER																			
	2017	168	168	336	1.542	1.668	3.210	0	119.159	120.498	239.657	0	0	0	0	0	0	0	Data 12 Bin
	2018	471	471	942	3.821	4.042	7.863	0	204.485	219.951	424.436	0	0	0	0	0	0	0	Data 12 Bin
	2019	813	813	1.626	7.910	8.494	16.404	0	92.052	58.644	150.696	751	600	1.351	0	0	0	0	Data 12 Bin
	2020	663	663	1.326	5.879	6.306	12.185	0	83.506	47.092	130.598	7.003	1.033	8.036	0	0	0	0	Data 12 Bin
	2021	862	862	1.724	10.756	10.847	21.603	0	137.874	76.590	214.464	5.665	740	6.405	0	0	0	0	Data 12 Bin
T KAMUR																			
	2017	53	53	106	249	357	606	0	4.631	3.222	7.853	0	0	0	0	0	0	0	data 12 bin
	2018	166	168	334	870	1.093	1.963	0	15.341	11.834	27.175	0	0	0	0	0	0	0	data 12 bin
	2019	119	118	237	583	656	1.239	0	7.394	3.236	10.630	0	0	0	0	0	0	0	data 12 bin
	2020	113	113	226	794	842	1.636	0	13.158	4.044	17.202	0	0	0	0	0	0	0	data 12 bin
	2021	188	188	376	1.230	1.329	2.559	0	24.088	5.977	30.065	0	0	0	0	0	0	0	data 12 bin
U KARUBAGA																			
	2017	378	378	756	1.928	2.317	4.245	0	3.732	5.063	8.795	0	0	0	0	0	0	0	data 12 bin
	2018	373	373	746	425	891	1.316	0	0	0	0	0	0	0	0	0	0	0	data 12 bin
	2019	480	480	960	1.908	1.968	3.876	0	16.983	14.833	31.816	1.267.100	0	1.267.100	0	0	0	0	data 12 bin
	2020	341	289	630	1.546	1.545	3.091	0	15.460	13.887	29.347	562.100	0	562.100	0	0	0	0	data 12 bin
	2021	474	474	948	979	1.248	2.227	0	36.822	59.699	96.521	269.226	967	270.193	0	0	0	0	data 12 bin
V BATOM																			
	2017	107	107	214	751	515	1.266	0	11.872	4.455	16.327	18.994	1.053	20.047	0	0	0	0	data 12 bin
	2018	144	144	288	720	734	1.454	0	18.912	23.089	42.001	48.905	810	49.715	0	0	0	0	data 12 bin
	2019	150	150	300	984	822	1.806	0	23.060	6.574	29.634	47.248	1.002	48.250	0	0	0	0	data 12 bin
	2020	261	261	522	448	481	929	0	11.835	3.385	15.220	195.608	1.920	197.528	0	0	0	0	data 12 bin
	2021	188	188	376	1.042	1.247	2.289	0	44.699	18.797	63.496	21.317	6.114	27.431	0	0	0	0	data 12 bin
W SENGGU																			
	2017	137	137	274	1.162	1.322	2.484	0	18.290	9.842	28.132	79	188	267	0	0	0	0	data 12 bin
	2018	260	260	520	2.483	2.644	5.127	0	32.829	20.984	53.813	688	200	888	0	0	0	0	data 12 bin
	2019	211	211	422	1.896	1.945	3.841	0	25.267	12.882	38.149	146	-	146	-	-	0	0	data 12 bin
	2020	123	123	246	948	851	1.799	0	5.748	11.160	16.908	0	0	0	0	0	0	0	data 12 bin
	2021	237	237	474	1.899	1.694	3.593	0	29.533	14.928	44.461	0	0	0	0	0	0	0	data 12 bin

NO	BANDARA	PESAWAT			PENUMPANG				BAGASI			BARANG (Kg)			POS (Kg)			KET
		TAHUN	DTG	BRK	TOTAL	DTG	BRK	TOTAL	TRA	DTG	BRK	TOTAL	DTG	BRK	TOTAL	DTG	BRK	
X KIMAAM																		
2017		239	239	478	2.304	2.576	4.880	0	27.370	20.656	48.026	6.978	2.041	9.019	0	0	0	data 2 bln
2018		127	127	254	1.351	1.355	2.706	0	19.764	14.204	33.968	0	0	0	0	0	0	data 12 bln
2019		96	96	192	923	999	1.922	0	11.060	9.069	20.129	0	0	0	0	0	0	data 12 bln
2020		60	60	120	527	615	1.142	0	6.510	4.505	11.015	0	0	0	0	0	0	data 12 bln
2021		182	182	364	1.303	1.601	2.904	0	19.562	13.800	33.362	0	0	0	0	0	0	data 12 bln
Y BOMAKIA																		
2017		197	196	393	1.440	1.699	3.139	0	20.507	8.565	29.072	0	0	0	0	0	0	data 12 bln
2018		238	238	476	1.572	1.385	2.957	0	17.985	16.933	34.918	1.521	830	2.351	0	0	0	data 12 bln
2019		199	199	398	1.566	1.530	3.096	2	21.403	8.601	30.004	3.264	117	3.381	0	0	0	data 12 bln
2020		29	29	58	198	133	331	0	3.594	774	4.368	0	0	0	0	0	0	data 12 bln
2021		230	230	460	1.172	1.505	2.677	0	12.680	6.352	19.032	9.107	7.207	16.314	0	0	0	data 12 bln
Z YAKUHIMO / NOP GOLIAT DEKAI																		
2017		2.442	2.440	4.882	45.849	44.720	90.569	0	504.343	358.117	862.460	953.034	292.277	1.245.311	0	0	0	Data 12 bln
2018		3.618	3.618	7.236	56.495	56.095	112.590	0	547.352	408.225	955.577	1.233.239	559.527	1.792.766	0	0	0	Data 12 bln
2019		4.224	4.222	8.446	64.379	62.862	127.241	0	470.188	342.772	812.960	1.630.014	1.661.456	3.291.470	0	0	0	Data 12 bln
2020		3.197	3.198	6.395	30.178	31.126	61.304	0	168.038	153.017	321.055	1.461.079	1.224.305	2.685.384	0	0	0	Data 12 bln
2021		5.108	5.109	10.217	34.839	39.009	73.848	0	161.943	249.478	411.421	1.364.037	1.711.138	3.075.175	0	0	0	Data 12 bln
AA SENNGEH																		
2018		199	199	398	0	0	0	0	0	0	0	0	145.170	145.170	0	0	0	Data 12 bln
2019		373	373	746	8	13	21	0	0	0	0	0	360.608	360.608	0	0	0	Data 12 bln
2020		409	409	818	0	119	119	0	0	5.638	5.638	0	446.367	446.367	0	0	0	Data 12 bln
2021		295	295	590	0	60	60	0	0	0	0	0	269.513	269.513	0	0	0	Data 12 bln
BB BOKONDINI																		
2017		80	80	160	362	232	594	0	8.625	4.263	12.888	2.945	1.300	4.245	0	0	0	Data 12 bln
2018		84	84	168	236	179	415	2	8.323	0	8.323	10.255	0	10.255	0	0	0	Data 12 bln
2019		8	8	16	15	3	18	2	138	0	138	1.000	0	1.000	0	0	0	Data 12 bln
2020		17	16	33	3	1	4	0	0	0	0	985	0	985	0	0	0	Data 12 bln
2021		89	89	178	522	611	1.133	0	15.176	4.850	20.026	2.841	367	3.208	0	0	0	Data 12 bln
CC TIOM																		
2017		156	265	421	43	610	653	0	0	0	0	0	0	0	0	0	0	Data 12 bln
2018		35	35	70	20	96	116	0	0	0	0	0	0	0	0	0	0	Data 12 bln
2019		161	161	322	10	56	66	0	0	0	0	0	113.405	113.405	0	0	0	Data 12 bln
2020		28	28	56	41	51	92	0	0	0	0	0	0	0	0	0	0	Data 12 bln
2021		88	88	176	439	459	898	0	0	1.179	1.179	0	1.100	1.100	0	0	0	Data 12 bln
DD KIWIROK																		
2018		282	282	564	678	738	1.416	0	3.008	26.825	29.833	120.287	34.133	154.420	0	0	0	Data 12 bln
2019		261	250	511	1.036	749	1.785	0	17.346	33.614	50.960	201.427	11.797	213.224	0	0	0	Data 12 bln
2020		371	371	742	446	0	446	0	2.797	2.453	5.250	192.040	28.873	220.913	0	0	0	Data 12 bln
2021		187	187	304	660	620	1.280	3	8.978	5.408	14.386	80.968	10.919	91.887	0	0	0	Data 12 bln

NO	BANDARA	PESAWAT			PENUMPANG				BAGASI			BARANG (Kg)			POS (Kg)			KET
		TAHUN	DTG	BRK	TOTAL	DTG	BRK	TOTAL	TRA	DTG	BRK	TOTAL	DTG	BRK	TOTAL	DTG	BRK	
EE ILU																		
	2017	266	266	532	1.444	1.562	3.006	0	41.080	40.488	81.568	21.022	1.021	22.043	0	0	0	Data 12 bln
	2018	144	144	288	785	794	1.579	0	23.357	19.571	42.928	13.010	3.140	16.150	0	0	0	Data 12 bln
	2019	185	185	370	1.108	989	2.097	8	19.979	13.877	33.856	22.271	0	22.271	0	0	0	Data 12 bln
	2020	171	171	342	584	413	997	0	12.495	3.511	16.006	93.028	4.411	97.439	0	0	0	Data 12 bln
	2021	285	285	570	1.712	1.484	3.196		52.015	15.976	67.991	52.331	0	52.331	0	0	0	Data 12 bln
FF ILAGA																		
	2017	4.923	4.921	9.844	8.233	1.880	10.113	0	383.459	23.878	407.337	5.225.232	41.860	5.267.092	0	0	0	Data 12 bln
	2018	5.252	5.252	10.504	8.446	2.108	10.554	0	399.935	23.626	423.561	5.581.274	35.535	5.616.809	0	0	0	Data 12 bln
	2019	6.652	6.652	13.304	9.241	1.669	10.910	0	441.423	121.552	562.975	6.712.180	86.405	6.798.585	0	0	0	Data 12 bln
	2020	4.800	4.800	9.600	6.772	2.926	9.698	0	49.573	44.449	94.022	3.851.842	1.578.563	5.430.405	0	0	0	Data 12 bln
	2021	4.093	4.092	8.185	7.683	5.166	12.849	0	108.852	43.050	151.902	3.777.226	1.430.801	5.208.027	0	0	0	Data 12 bln
GG AKIMUGA																		
	2017	91	91	182	280	273	553	0	6.869	3.289	10.158	0	0	0	0	0	0	Data 12 bln
	2018	66	66	132	479	250	729	0	3.206	828	4.034	0	0	0	0	0	0	Data 12 bln
	2019	66	66	132	488	483	971	0	6.280	1.425	7.705	0	0	0	0	0	0	Data 12 bln
	2020	51	51	102	329	747	1.076	0	4.186	912	5.098	0	0	0	0	0	0	Data 12 bln
	2021	94	94	188	393	470	863	0	7.481	979	8.460	0	0	0	0	0	0	Data 12 bln
II ELEMIM																		
	2017	732	732	1.464	3.508	3.488	6.996	0	0	0	0	92.441	93.871	186.312	0	0	0	Data 12 bln
	2018	205	204	409	1.980	1.615	3.595	0	10.858	10.207	21.065	574.587	98.695	673.282	0	0	0	Data 12 bln
	2019	564	569	1.133	2.111	3.079	5.190	0	7.474	9.321	16.795	268.447	361.951	630.398	0	0	0	Data 12 bln
	2020	896	896	1.792	2.161	3.298	5.459	15	15.076	25.504	40.580	333.544	130.460	464.004	0	0	0	Data 12 bln
	2021	924	924	1.848	3.829	4.630	8.459	16	115.626	115.393	231.019	244.526	51.662	296.188	0	0	0	Data 12 bln
JJ DABRA																		
	2017	102	102	204	945	1.009	1.954	0	49	60	109	0	0	0	0	0	0	Data 12 bln
	2018	84	84	168	713	635	1.348	0	24.992	23.196	48.188	1.034	982	2.016	0	0	0	Data 12 bln
	2019	110	110	220	975	964	1.939	0	73.662	48.041	121.703	0	0	0	0	0	0	Data 12 bln
	2020	52	89	141	553	726	1.279		39.986	43.825	83.811	0	0	0	0	0	0	Data 12 bln
	2021	152	152	304	1.191	1.343	2.534	0	0	0	0	2.534	108.881	111.415	0	0	0	Data 12 bln
KK KOKONAO																		
	2017	133	133	266	491	538	1.029	0	0	0	0	0	0	0	0	0	0	Data 12 Bln
	2018	49	49	98	286	290	576	0	0	0	0	0	0	0	0	0	0	Data 12 Bln
	2019	52	52	104	288	288	576	0	0	0	0	0	0	0	0	0	0	Data 12 Bln
	2020	39	37	76	12	11	23	0	173	0	173	0	0	0	0	0	0	Data 12 Bln
	2021	51	51	102	47	76	123	0	369	0	369	0	0	0	0	0	0	Data 12 Bln
LL BILORAI / SUGAPA																		
	2017	3.201	6.402	9.603	415	1.198	1.613	0	4.643	9.045	13.688	3.826.043	171	3.826.214	0	0	0	Data 12 bln
	2018	3.243	3.243	6.486	3.523	2.913	6.436	0	34.339	23.760	58.099	3.342.920	0	3.342.920	0	0	0	Data 12 bln
	2019	4.721	4.721	9.442	3.160	9.502	12.662	0	35.191	30.637	65.828	3.691.913	980	3.692.893	0	0	0	Data 12 bln
	2020	3.136	6.272	9.408	3.107	6.838	9.945	0	30.870	12.739	43.609	3.008.030	0	3.008.030	0	0	0	Data 12 bln
	2021	3.148	3.148	6.296	4.982	4.246	9.228	0	37.471	17.624	55.095	3.854.587	473	3.855.060	0	0	0	Data 12 bln

NO	BANDARA	PESAWAT			PENUMPANG				BAGASI			BARANG (Kg)			POS (Kg)			KET
		TAHUN	DTG	BRK	TOTAL	DTG	BRK	TOTAL	TRA	DTG	BRK	TOTAL	DTG	BRK	TOTAL	DTG	BRK	
A TOTAL DALAM NEGERI																		
	2017	919.006	918.983	1.837.989	92.373.154	87.921.666	180.294.820	10.221.110	703.644.255	706.469.097	1.410.113.352	506.998.042	582.026.221	1.089.024.263	2.938.712	3.477.472	6.416.184	
	2018	1.020.681	1.016.529	2.037.210	101.333.309	94.389.034	195.722.343	10.669.981	751.594.700	733.903.545	1.485.498.245	696.153.166	715.560.879	1.411.714.045	4.513.605	8.815.222	13.328.828	
	2019	871.326	866.838	1.738.164	79.678.516	74.161.850	153.840.366	7.187.774	433.471.412	443.985.658	877.457.070	545.131.037	575.214.973	1.120.346.010	3.085.107	3.326.382	6.411.489	
	2020	517.286	517.946	1.035.232	35.441.549	32.042.096	67.483.149	3.411.145	185.635.769	186.527.152	372.158.046	515.476.574	540.446.787	1.055.923.361	605.876	462.043	1.067.919	
	2021	479.295	478.049	987.584	33.105.618	30.068.260	63.173.878	5.168.210	213.617.469	216.343.560	429.651.902	618.658.181	596.763.013	1.215.421.194	626.685	499.426	1.126.042	
B TOTAL LUAR NEGERI																		
	2017	119.818	119.574	239.392	16.249.515	16.665.048	32.914.563	78.706	208.443.948	184.081.643	392.525.591	224.519.807	224.257.226	448.777.032	1.356.605	2.469.465	3.826.070	
	2018	118.826	119.125	237.951	17.691.877	18.246.945	35.938.822	133.782	218.479.839	191.188.475	409.668.314	249.865.356	207.613.098	457.478.454	3.476.956	4.413.615	7.890.571	
	2019	118.624	118.747	237.371	18.462.175	19.072.725	37.534.900	230.204	217.518.222	190.830.667	408.348.889	257.175.348	218.555.171	475.730.519	2.350.561	2.136.070	4.486.631	
	2020	34.017	33.999	68.016	4.026.265	4.034.165	8.060.430	62.065	43.893.183	35.766.646	79.659.829	164.990.262	153.160.886	318.151.148	608.513	784.764	1.393.277	
	2021	20.198	20.388	40.586	1.007.050	909.966	1.917.016	37.226	8.430.538	5.975.655	14.406.193	221.390.102	216.437.965	437.900.165	37.790	11.091	48.881	

**DATA LALU LINTAS ANGKUTAN PENUMPANG DAN KARGO DALAM NEGERI DI BANDAR UDARA INDONESIA
TAHUN 2021**

NO	BANDARA	TAHUN	PESAWAT			PENUMPANG				BAGASI (Kg)			BARANG (Kg)			POS (Kg)			KET
			DTG	BRK	TOTAL	DTG	BRK	TOTAL	TRA	DTG	BRK	TOTAL	DTG	BRK	TOTAL	DTG	BRK	TOTAL	
1	SULTAN ISKANDAR MUDA - BANDA ACEH (DOM)	2021	1.951	1.955	3.906	154.921	163.993	318.914	986	1.152.615	1.149.999	2.302.614	6.444.538	968.474	7.413.012	0	0	0	Data 12 Bln
2	CUT NYAK DHEN - NAGAN RAYA	2021	18	18	36	847	855	1.702	0	4.638	3.868	8.506	0	0	0	0	0	0	Data 12 Bln
3	MALIKUSSALEH - LHOK SEUMAWA	2021	125	124	249	6.012	6.418	12.430	0	39.027	37.423	76.450	17.634	20.894	38.528	0	0	0	Data 12 Bln
4	LASIKIN - SINABANG	2021	314	315	629	4.383	4.654	9.037	0	20.835	13.538	34.373	56.257	26.674	82.931	0	0	0	Data 12 Bln
5	TEUKU CUT ALI - TAPAK TUAN	2021	0	0	0	0	0	0	0	0	0	0	0	0	0	0	0	0	Data 12 Bln
6	REMBELE - TAKENGON	2021	70	70	140	478	972	1.450	0	1.884	2.886	4.770	369	8.763	9.132	0	0	0	Data 12 Bln
7	SYEKH HAMZAH FANSURY - SINGKIL	2021	0	0	0	0	0	0	0	0	0	0	0	0	0	0	0	0	Data 12 Bln
8	ALASLAUSER - KUTACANE	2021	52	52	104	294	396	690	0	1.895	2.401	4.296	0	0	0	0	0	0	Data 12 Bln
9	KUALA BATU - BLANG PIDIE	2021	52	52	104	73	137	210	0	433	746	1.179	0	0	0	0	0	0	Data 12 Bln
10	BLANGKJEN - GAYO LUWES	2021	98	97	195	203	265	468	0	3.607	3.923	7.530	0	0	0	0	0	0	Data 12 Bln
11	MAIMUN SALEH - SABANG (DOM)	2021	0	0	0	0	0	0	0	0	0	0	0	0	0	0	0	0	Data 12 Bln
12	KUALANAMU - MEDAN (DOM)	2021	15.188	15.563	57.647	1.379.359	1.380.092	2.759.451	275.316	9.284.287	12.101.957	21.386.244	38.105.001	18.058.716	56.163.717	51	21.042	21.093	Data 12 Bln
13	FERDINAND L. TOBING - SIBOLGA	2021	395	395	790	12.551	13.156	25.707	26	97.026	98.037	195.063	9.394	26.569	35.963	0	0	0	Data 12 Bln
14	BINAKA - GUNUNG SITOLI	2021	2.031	2.031	4.062	83.737	98.697	182.434	370	393.837	262.653	656.490	604.626	111.886	716.512	0	0	0	Data 12 Bln
15	AEK GODANG - PADANG SIDEMPUAN	2021	1	1	2	0	0	0	0	0	0	0	0	0	0	0	0	0	Data 12 Bln
16	LASONDRE - PULAU-PULAU BATU	2021	334	335	669	2.175	2.612	4.787	0	18.887	19.654	38.541	0	0	0	0	0	0	Data 12 Bln
17	SILANGIT - SIBORONG-BORONG (DOM)	2021	1.095	1.095	2.190	99.828	105.618	205.446	0	903.491	1.107.799	2.011.290	1.768.024	675.451	2.443.475	0	0	0	Data 12 Bln
18	SIBISA - KAB. TOBA	2021	53	53	106	290	329	619	0	1.482	2.063	3.545	0	0	0	0	0	0	Data 12 Bln
19	MINANGKABAU - PADANG (DOM)	2021	5.170	5.137	10.307	532.492	541.822	1.074.314	0	0	0	0	6.417.305	3.633.812	10.051.117	0	0	0	Data 12 Bln
20	ROKOT - SIPORA	2021	122	122	244	447	623	1.070	0	2.222	2.823	5.045	0	0	0	0	0	0	Data 12 Bln
21	SULTAN SYARIF KASIM II - PEKANBARU (DOM)	2021	6.341	6.336	12.677	598.295	604.874	1.203.169	2.737	4.059.228	5.415.660	9.474.888	9.133.978	5.315.992	14.449.970	0	61.744	61.744	Data 12 Bln
22	JAPURA - RENGAT	2021	0	0	0	0	0	0	0	0	0	0	0	0	0	0	0	0	Data 12 Bln
23	PASIR PANGARAIAI - ROKAN HULU	2021	0	0	0	0	0	0	0	0	0	0	0	0	0	0	0	0	Data 12 Bln
24	HANG NADIM - BATAM (DOM)	2021	10.036	10.045	20.081	1.020.966	1.043.543	2.064.509	168.185	6.687.826	8.861.701	15.549.527	16.824.672	13.426.197	30.250.869	0	0	0	Data 12 Bln
25	RAJA HAJI FISABILILLAH - TANJUNG PINANG (DOM)	2021	1.453	1.448	2.901	63.673	64.669	128.342	691	451.411	465.960	917.371	3.331.407	1.724.985	5.056.392	0	0	0	Data 12 Bln
26	DABO - SINGKEP	2021	548	548	1.096	3.492	4.093	7.585	0	26.108	31.461	57.569	0	0	0	0	0	0	Data 12 Bln
27	RAJA HAJI ABDULLAH - TANJUNG BALAI KARIMUN	2021	208	208	416	1.454	1.689	3.143	0	11.881	14.189	26.070	0	0	0	0	0	0	Data 12 Bln
28	PINANG KAMPAI - DUMAI	2021	202	202	404	479	462	941	0	6.904	9.489	16.393	0	0	0	0	0	0	Data 12 Bln
29	SULTAN HAROEN SETIA NEGARA - PELALAWAN	2021	218	218	436	672	686	1.358	0	100	979	290	0	0	0	0	0	0	Data 12 Bln
30	RANAI - NATUNA	2021	330	330	660	18.160	18.387	36.547	0	95.814	67.751	163.565	0	0	0	0	0	0	Data 12 Bln
31	BANDARA KHUSUS MATAK - ANAMBAS	2021	1.862	1.862	3.724	23.662	23.851	47.513	0	0	0	0	0	0	0	0	0	0	Data 12 Bln
32	BANDARA LETUNG - KEPULAUAN ANAMBAS	2021	156	156	312	7.001	6.681	13.682	0	21.938	14.494	36.432	0	0	0	0	0	0	Data 12 Bln
33	UPTD TEMPULING - INDRAGIRI HILIR	2021	52	52	104	60	90	150	0	396	489	885	0	0	0	0	0	0	Data 12 Bln
34	SULTAN THAHA - JAMBI (DOM)	2021	2.818	2.819	5.637	215.217	215.070	430.287	0	0	0	0	1.772.119	1.946.803	3.718.922	0	0	0	Data 12 Bln
35	DEPATI PARBO - KERINCI	2021	5	5	10	62	59	121	0	3	3	6	0	0	0	0	0	0	Data 12 Bln
36	MUARU BUNGO	2021	16	16	32	803	867	1.670	0	7.211	6.725	13.936	0	0	0	0	0	0	Data 12 Bln
37	FATMAWATI SOEKARNO - PADANG KEMILING	2021	1.654	1.656	3.310	163.351	159.363	322.714	0	0	0	0	904.353	330.371	1.234.724	0	0	0	Data 12 Bln
38	MUKO-MUKO	2021	210	210	420	372	479	851	0	1.837	2.672	4.509	0	0	0	0	0	0	Data 12 Bln
39	SM BADARUDIN II - PALEMBANG (DOM)	2021	5.557	5.603	11.160	513.698	519.497	1.033.195	0	0	0	0	3.306.897	2.380.472	5.687.369	0	0	0	Data 12 Bln
40	H. AS. HANANDJOEDDIN - TANJUNG PANDAN (DOM)	2021	2.105	2.106	4.211	155.205	155.119	310.324	0	0	0	0	3.765.431	1.618.787	5.384.218	0	0	0	Data 12 Bln
41	DEPATI AMIR - PANGKAL PINANG (DOM)	2021	3.468	3.468	6.936	320.653	316.999	637.652	0	0	0	0	6.838.603	2.571.174	9.409.777	0	0	0	Data 12 Bln
42	SILAMPARI - LUBUK LINGGAU	2021	104	103	207	8.393	9.510	17.903	0	61.918	76.680	138.598	3.050	4.894	7.944	0	0	0	Data 12 Bln
43	RADINI INTEN II - TANJUNG KARANG (DOM)	2021	2.299	2.295	4.594	210.860	214.512	425.372	3	1.195.055	1.202.806	2.397.861	474.045	515.697	989.742	0	0	0	Data 12 Bln
44	HALIM PERDANAKUSUMAH - JAKARTA (DOM)	2021	16.377	16.593	32.970	753.801	639.039	1.392.840	37.642	6.054.817	5.581.521	11.636.338	8.801.346	67.980.973	76.782.319	0	0	0	Data 12 Bln
45	HUSEIN SASTRANEGARA - BANDUNG (DOM)	2021	2.973	2.971	5.944	207.606	190.984	398.590	12.681	1.550.658	1.520.143	3.070.801	318.440	3.431.829	3.750.269	0	0	0	Data 12 Bln
46	CAKRABUANA - CIREBON	2021	529	531	1.060	44	41	85	0	0	0	0	0	0	0	0	0	0	Data 12 Bln
47	NUSAWIRU - CIAMIS	2021	116	111	227	587	604	1.191	0	6.286	5.979	12.265	10.618	7.101	17.719	95	77	172	Data 12 Bln
48	WIRIADINATA - TASIKMALAYA	2021	0	0	0	0	0	0	0	0	0	0	0	0	0	0	0	0	Data 12 Bln
49	KERTAJATI - MAJALENGKA (DOM)	2021	110	112	222	25	25	50	0	100	100	200	25.154	126.804	151.958	0	14.797	14.797	Data 12 Bln

50	SOEKARNO-HATTA - CENGKARENG (DOM)	2021	84.592	81.932	166.524	8.004.225	7.480.440	15.484.665	1.815.976	65.306.561	65.238.057	130.544.618	118.434.044	178.875.360	297.309.404	7.770	0	7.770	Data 12 Bln
51	ADI SUMARMO - SOLO (DOM)	2021	2.029	2.029	4.058	216.766	211.220	427.986	0	1.150.547	1.235.353	2.385.900	361.954	1.494.769	1.856.723	0	0	0	Data 12 Bln
52	ACHMAD YANI - SEMARANG (DOM)	2021	5.030	5.104	10.134	440.633	434.897	875.530	8.336	2.297.118	2.602.170	4.899.288	2.979.118	3.784.213	6.763.331	0	0	0	Data 12 Bln
53	TUNGGUL WULUNG - CILACAP	2021	26	26	52	217	224	441	0	42	314	356	0	200	200	0	0	0	Data 12 Bln
54	DEWA DARU - KARIMUNJAWA	2021	0	0	0	0	0	0	0	0	0	0	0	0	0	0	0	0	Data 12 Bln
55	ADI SUTJIPTO - YOGYAKARTA (DOM)	2021	1.560	1.562	3.122	66.716	69.852	136.568	2.600	313.148	371.972	685.120	26.378	0	26.378	0	0	0	Data 12 Bln
56	YOGYAKARTA INTERNASIONAL AIRPORT (DOM)	2021	5.789	5.799	11.588	709.751	685.859	1.167.911	42	4.153.577	5.098.620	9.252.197	1.229.431	5.465.546	6.694.977	0	0	0	Data 12 Bln
57	JUANDA - SURABAYA (DOM)	2021	27.474	26.210	53.684	2.896.521	2.471.287	5.367.808	463.588	15.865.893	17.628.813	33.494.706	14.366.037	41.242.221	55.608.258	0	0	0	Data 12 Bln
58	BLIMBINGSARI - BANYUWANGI (DOM)	2021	945	928	1.873	29.125	29.664	58.789	14	147.511	162.987	310.498	22.955	83.067	106.022	0	0	0	Data 12 Bln
59	ABDUL RAHMAN SALEH - MALANG	2021	782	782	1.564	73.965	81.864	155.829	0	446.473	614.753	1.061.226	94.294	43.983	138.277	0	0	0	Data 12 Bln
60	TRUNOJOYO - SUMENEP	2021	171	171	342	1.286	1.288	2.574	0	0	0	0	9.434	10.511	19.945	0	0	0	Data 12 Bln
61	NOTOHADINEGORO - JEMBER	2021	0	0	0	0	0	0	0	0	0	0	0	0	0	0	0	0	Data 12 Bln
62	HARUN THOHIR - GRESIK	2021	339	339	678	1.744	2.991	4.735	0	10.048	19.172	29.220	0	0	0	0	0	0	Data 12 Bln
63	NGURAH RAI - BALI (DOM)	2021	17.474	17.468	34.942	1.880.219	1.824.388	3.704.607	67.061	13.976.082	17.129.144	31.105.226	10.344.898	17.256.680	27.601.578	295.566	265.504	561.070	Data 12 Bln
64	SUPADIO - PONTIANAK (DOM)	2021	6.545	6.541	13.086	522.277	529.963	1.052.240	428	3.668.394	3.887.639	7.556.033	23.697.757	7.285.142	30.982.899	0	2.060	2.060	Data 12 Bln
65	SUSILO - SINTANG	2021	64	64	128	803	698	1.501	0	2.269	1.686	3.955	0	0	0	0	0	0	Data 12 Bln
66	PANGSUMA - PUTUSSIBAU	2021	126	126	252	4.810	5.286	10.096	0	23.101	23.014	46.115	0	626	626	0	0	0	Data 12 Bln
67	RAHADI OESMAN - KETAPANG	2021	1.105	1.104	2.209	55.318	57.466	112.784	509	202.748	201.816	404.564	47.025	33.436	80.461	0	0	0	Data 12 Bln
68	NANGA PINOH - NANGA PINOH	2021	1	1	2	6	0	6	0	0	0	0	0	0	0	0	0	0	Data 12 Bln
69	TJILIK RIWUT - PALANGKARAYA (DOM)	2021	3.159	3.160	6.319	186.681	207.267	397.588	3.640	1.064.871	821.586	1.886.457	9.415.362	1.899.731	11.315.093	0	0	0	Data 12 Bln
70	ISKANDAR - PANGKALAN BUN	2021	1.681	1.680	3.361	98.347	88.008	186.355	231	587.669	392.465	980.134	373.359	233.055	606.414	0	0	0	Data 12 Bln
71	H. ASAN - SAMBIT	2021	617	617	1.234	30.946	29.427	60.373	0	156.965	115.560	272.525	355.265	113.040	468.305	0	0	0	Data 12 Bln
72	BERINGIN - MUARA TEWEH	2021	280	280	560	1.793	2.200	3.993	0	13.555	11.285	24.840	0	0	0	0	0	0	Data 12 Bln
73	KUALA PEMBUANG - KOTA WARINGIN TIMUR	2021	141	141	282	229	411	640	0	1.606	2.817	4.423	34	3	37	0	0	0	Data 12 Bln
74	KUALA KURUN - KUALA KURUN	2021	50	50	100	44	117	161	0	222	540	762	0	0	0	0	0	0	Data 12 Bln
75	SANGGU - BUNTOK	2021	0	0	0	0	0	0	0	0	0	0	0	0	0	0	0	0	Data 12 Bln
76	SYAMSUDIN NOOR - BANJARMASIN (DOM)	2021	8.057	8.061	16.118	669.092	615.845	1.284.937	13.666	3.874.301	3.041.477	6.915.778	22.326.783	4.574.250	26.901.033	0	0	0	Data 12 Bln
77	GUSTI SYAMSIR ALAM - KOTABARU	2021	503	503	1.006	12.161	13.498	10.832	25.659	33.520	62.813	96.333	32.612	23.834	56.446	0	0	0	Data 12 Bln
78	BERSIJUD BATU LICIN - TANAH BUMBU	2021	888	884	1.772	19.772	21.724	41.496	0	31.799	36.002	67.801	41	224	265	0	69	0	Data 12 Bln
79	TJ. WARUKIN	2021	0	0	0	0	0	0	0	0	0	0	0	0	0	0	0	0	Data 12 Bln
80	SEPINGGAN - BALIKPAPAN (DOM)	2021	14.290	14.308	28.598	1.326.118	945.149	2.271.267	337.723	7.852.739	7.043.924	14.896.663	33.151.468	14.685.712	47.837.180	0	0	0	Data 12 Bln
81	APT. PRANOTO - SAMARINDA	2021	2.723	2.722	5.445	246.699	244.078	490.737	0	1.743.546	1.460.184	3.203.730	2.244.613	839.649	3.084.262	0	0	0	Data 12 Bln
82	KALIMARAU - TANJUNG REDEP	2021	1.211	1.214	2.425	108.847	110.319	219.166	0	477.631	419.339	896.970	839.755	423.364	1.263.119	0	0	0	Data 12 Bln
83	DATAH DAWAI - DATAH DAWAI	2021	260	260	520	1.669	1.771	3.440	0	26.608	15.126	41.734	5.109	905	6.014	0	0	0	Data 12 Bln
84	MELAK - SENDAWAR	2021	172	174	346	1.335	1.570	2.905	0	9.877	11.730	21.607	238	2.825	3.063	0	0	0	Data 12 Bln
85	KHUSUS TANJUNG BARA PT. KALTIM PRIMA COAL - KUTAI TIMU	2021	238	238	476	720	829	1.549	0	9.387	7.350	16.737	272	769	1.041	0	0	0	Data 12 Bln
86	MARATUA - BERAU	2021	253	253	506	1.283	1.331	2.614	6	10.525	10.444	20.969	127	134	261	1	0	1	Data 12 Bln
87	JUWATA - TARAKAN (DOM)	2021	2.152	2.156	4.308	183.517	181.878	365.395	0	858.192	827.388	1.685.580	5.323.340	3.818.587	9.141.927	0	0	0	Data 12 Bln
88	TANJUNG HARAPAN - TANJUNG SELOR	2021	574	574	1.148	3.559	3.591	7.150	3	31.212	32.118	63.330	5.255	8.706	13.961	0	0	0	Data 12 Bln
89	NUNUKAN - NUNUKAN	2021	814	816	1.630	3.687	3.667	7.354	0	41.649	89.931	131.580	16.584	20.382	36.966	112	0	112	Data 12 Bln
90	LONG APUNG - LONG APUNG	2021	571	571	1.142	4.129	4.327	8.456	0	76.843	41.666	118.509	66.394	5.475	71.869	0	0	0	Data 12 Bln
91	YUVAI SEMARING - LONGBAWAN	2021	3.408	3.408	6.816	5.669	6.520	12.189	0	98.058	74.490	172.548	3.989.056	178.710	4.167.766	0	0	0	Data 12 Bln
92	SELUWING - MALINAU	2021	990	1.941	2.931	6.325	8.634	14.959	0	67.062	134.882	201.944	6.412	610.040	616.452	0	0	0	Data 12 Bln
93	BIL - PRAYA (DOM)	2021	6.278	6.320	12.598	537.308	480.669	1.017.977	52.209	2.713.904	2.230.761	4.944.665	6.763.621	1.263.193	8.026.814	1	0	1	Data 12 Bln
94	SULTAN MUH. KAHARUDDIN - SUMBAWA BESAR	2021	336	336	672	15.206	18.962	34.168	0	48.655	60.903	109.558	25.154	2.096	27.250	0	0	0	Data 12 Bln
95	SULTAN M. SALAHUDDIN - BIMA	2021	1.228	1.228	2.456	63.451	65.938	129.389	0	241.041	202.208	443.249	39.369	34.589	73.958	0	0	0	Data 12 Bln
96	ELTARI - KUPANG (DOM)	2021	7.753	7.768	15.521	512.592	447.888	960.480	59.527	2.737.208	2.208.287	4.945.495	8.106.555	3.965.012	12.071.567	0	0	0	Data 12 Bln
97	UMBU MEHANG KUNDA - WAINGAPU	2021	1.369	1.371	2.740	52.634	55.174	107.808	59	232.787	188.271	421.058	312.566	61.631	374.197	0	0	0	Data 12 Bln
98	FRANS SEDA - MAUMERE	2021	1.207	1.207	2.414	48.943	49.907	98.850	4.781	198.838	179.423	378.261	467.132	214.338	681.470	0	0	0	Data 12 Bln
99	KOMODO - LABUAN BAJO	2021	2.845	2.847	5.692	178.891	184.974	363.865	0	0	0	1.530.066	451.542	1.981.608	0	0	0	Data 12 Bln	
100	MALI - ALOR	2021	421	421	842	22.074	22.098	44.172	0	55.310	35.536	90.846	169.515	35.429	204.944	3.457	0	3.457	Data 12 Bln
101	TARDAMU - SABU	2021	602	602	1.204	2.988	3.584	6.572	0	12.473	15.549	28.022	14.603	1.063	15.666	0	0	0	Data 12 Bln
102	FRANS SALES LEGA - RUTENG	2021	308	308	616	10.490	11.646	22.136	0	19.559	30.501	50.060	45.842	6.666	52.508	0	0	0	Data 12 Bln
103	DAVID CONSTANTJUN SAUDALE - ROTE	2021	465	463	928	12.218	12.357	24.575	491	26.490	22.777	49.267	20.544	5.870	26.414	0	0	0	Data 12 Bln
104	J.A BERE TALLO - ATAMBUA	2021	198	203	401	7.993	7.732	15.725	0	41.503	31.220	72.723	18.253	5.284	23.537	0	0	0	Data 12 Bln

105	SOA - BAJAWA	2021	842	842	1.684	21.472	23.224	44.696	13.836	64.710	66.026	130.736	29.883	6.109	35.992	0	0	0	Data 12 Bln
106	H. HASAN AROEBOESMAN - ENDE	2021	1.525	1.523	3.048	117.454	56.027	173.481	13.530	176.867	151.403	328.270	140.953	22.463	163.416	0	0	0	Data 12 Bln
107	GEWAYANTANA - LARANTUKA	2021	316	316	632	17.753	15.650	33.403	0	58.449	35.032	93.481	143.077	13.855	156.932	0	0	0	Data 12 Bln
108	WONOPITO - LEWOLEBA	2021	107	107	214	4.897	4.521	9.418	0	16.589	8.765	25.354	6.758	189	6.947	0	0	0	Data 12 Bln
109	TAMBOLAKA - WAIKABUBAK	2021	1.194	1.198	2.392	48.313	50.417	98.730	6.792	242.107	169.845	411.952	423.604	66.876	490.480	0	0	0	Data 12 Bln
110	SAM RATULANGI - MANADO (DOM)	2021	5.772	5.753	11.525	442.587	446.824	889.411	17.505	3.553.121	3.618.049	7.171.170	12.748.446	3.319.880	16.068.326	140	8.642	8.782	Data 12 Bln
111	MELONGGUANE - SANGIHE TALAUD	2021	55	55	110	2.093	2.134	4.227	0	3.831	2.542	6.373	939	1.794	2.733	0	0	0	Data 12 Bln
112	NAHA - TAHUNA	2021	46	46	92	970	967	1.937	626	1.814	1.736	3.550	74	0	74	0	0	0	Data 12 Bln
113	MIANGAS	2021	0	0	0	0	0	0	0	0	0	0	0	0	0	0	0	0	Data 12 Bln
114	DJALALUDDIN - GORONTALO	2021	890	897	1.787	87.649	91.938	179.587	0	1.630.844	596.766	2.227.610	1.722.231	501.760	2.223.991	0	0	0	Data 12 Bln
115	MUTIARA - PALU	2021	2.762	2.756	5.518	217.814	217.998	435.812	0	1.671.605	1.255.112	2.926.717	7.668.911	2.271.439	9.940.350	0	0	0	Data 12 Bln
116	SULTAN BANTILAN - TOLI-TOLI	2021	47	46	93	1.325	1.399	2.724	0	6.068	5.252	11.320	40	0	40	0	0	0	Data 12 Bln
117	SYUKURAN AMINUDDIN AMIR - LUWUK	2021	858	858	1.716	60.622	61.031	121.653	5.362	519.759	432.554	952.313	798.722	164.886	963.608	0	0	0	Data 12 Bln
118	TANJUNG API - AMPANA	2021	114	114	228	754	731	1.485	0	13.176	4.536	17.712	0	0	0	0	0	0	Data 12 Bln
119	KASIGUNCU - POSO	2021	7	7	14	113	94	207	0	1.058	59	1.117	0	0	0	0	0	0	Data 12 Bln
120	POGOGUL / BUOL	2021	14	14	28	357	475	832	0	734	546	1.280	0	0	0	0	0	0	Data 12 Bln
121	TAMPA PADANG - MAMUJU	2021	836	836	1.672	21.668	21.104	42.772	0	104.777	79.872	184.649	165.347	5.187	170.534	0	0	0	Data 12 Bln
122	SULTAN HASANUDDIN - MAKASSAR (DOM)	2021	33.714	33.639	67.353	3.234.212	1.763.972	4.998.184	1.658.538	23.828.593	15.815.621	39.644.214	50.027.626	27.534.172	77.561.798	29.628	25.856	55.484	Data 12 Bln
123	ANDI JEMMA - MASAMBA	2021	1.022	1.024	2.046	5.110	5.095	10.205	0	43.707	53.584	97.291	140.464	400.051	540.515	0	0	0	Data 12 Bln
124	H. AROEPALA - SELAYAR	2021	145	145	290	4.513	5.186	9.699	0	16.514	17.999	34.513	0	0	0	0	0	0	Data 12 Bln
125	BONE	2021	0	0	0	0	0	0	0	0	0	0	0	0	0	0	0	0	Data 12 Bln
126	BUA (LAGALIGO)	2021	233	233	466	7.942	7.586	15.528	0	43.630	38.460	82.090	26.801	4.425	31.226	0	0	0	Data 12 Bln
127	RAMPI	2021	313	313	626	2.910	2.626	5.536	0	34.392	22.505	56.897	192.000	183.515	375.515	0	0	0	Data 12 Bln
128	SEKO	2021	439	440	879	2.863	3.146	6.009	0	25.790	28.917	54.707	207.619	201.449	409.068	0	0	0	Data 12 Bln
129	BUNTU KUNIK - TANA TORAJA	2021	291	291	582	7.616	8.636	16.252	0	43.580	55.376	98.956	0	0	0	0	0	0	Data 12 Bln
130	HALUOLEO - KENDARI	2021	3.616	3.610	7.226	332.471	327.813	660.284	0	2.157.758	1.268.468	3.426.226	8.507.328	1.758.384	10.265.712	213.100	50.073	263.173	Data 12 Bln
131	BETO AMBARI - BAU-BAU	2021	1.138	1.139	2.277	51.384	52.280	103.664	0	246.916	202.345	449.261	135.764	32.707	168.471	0	0	0	Data 12 Bln
132	SUGIMANURU - MUNA	2021	166	166	332	6.371	6.404	12.775	0	24.399	18.787	43.186	12.355	1.408	13.763	0	0	0	Data 12 Bln
133	WAKATOBI	2021	230	230	460	9.563	10.334	19.897	0	23.653	22.011	45.664	71.806	5.017	76.823	0	0	0	Data 12 Bln
134	SANGIA NI BANDERA - KOLAKA	2021	429	429	858	18.638	19.514	38.152	0	88.091	73.221	161.312	27.941	2.471	30.412	0	0	0	Data 12 Bln
135	PATTIMURA - AMBON (DOM)	2021	6.074	6.066	12.140	360.385	336.947	697.332	37.772	2.732.920	2.452.725	5.185.645	4.541.987	2.705.115	7.247.102	0	0	0	Data 12 Bln
136	DUMATUBUN - LANGGUR	2021	963	963	1.926	32.026	32.090	64.116	8.966	139.696	103.729	243.425	174.539	51.865	226.404	38.781	38.960	77.741	Data 12 Bln
137	BANDANEIRA - PULAU BANDA	2021	230	230	460	1.564	1.686	3.250	126	10.367	10.615	20.982	0	0	0	0	0	0	Data 12 Bln
138	AMAHAI - PULAU SERAM	2021	116	116	232	714	594	1.308	166	4.902	4.765	9.667	0	0	0	0	0	0	Data 12 Bln
139	DOBO - PULAU ARU	2021	237	238	475	11.237	12.346	23.583	0	37.810	28.459	66.269	93.822	150.728	244.550	0	0	0	Data 12 Bln
140	NAMLEA - PULAU BURU	2021	226	226	452	10.141	10.289	20.430	0	21.419	14.446	35.865	10.905	12.327	23.232	0	0	0	Data 12 Bln
141	PULAU KISAR	2021	228	228	456	2.310	2.525	4.835	2	17.118	14.396	31.514	22	0	22	0	0	0	Data 12 Bln
142	OLILIT - SAUMLAKI	2021	438	430	868	17.272	17.972	35.244	0	79.925	42.810	122.735	85.016	66.508	151.524	0	0	0	Data 12 Bln
143	WAHAI - PULAU SERAM	2021	58	58	116	337	514	851	0	2.107	3.531	5.638	0	0	0	0	0	0	Data 12 Bln
144	LARAT	2021	113	113	226	1.135	1.242	2.377	988	8.750	9.641	18.391	0	0	0	0	0	0	Data 12 Bln
145	NAMROLE PULAU BURU	2021	67	67	134	1.381	1.640	3.021	0	6.630	6.168	12.798	0	0	0	0	0	0	Data 12 Bln
146	MOA	2021	251	251	502	5.578	6.345	11.923	0	48.054	44.596	92.650	272	0	272	0	0	0	Data 12 Bln
147	KUFAR	2021	40	40	80	744	744	1.488	0	5.436	4.407	9.843	0	0	0	0	0	0	Data 12 Bln
148	SULTAN BABULLAH - TERNATE	2021	2.768	2.768	5.536	171.212	194.843	366.055	7.278	1.505.148	1.249.167	2.754.315	3.183.614	567.943	3.751.557	0	0	0	Data 12 Bln
149	KUABANG - KAO	2021	155	155	310	3.539	3.873	7.412	0	30.223	4.591	34.814	52.993	24.904	77.897	0	0	0	Data 12 Bln
150	GAMAR MALAMO - GALELA	2021	51	51	102	134	250	384	0	4.501	8.172	12.673	0	0	0	0	0	0	Data 12 Bln
151	OESMAN SADIK - LABUHA	2021	222	222	444	6.123	3.908	10.031	0	58.294	17.988	76.282	1.962	228	2.190	0	0	0	Data 12 Bln
152	EMALAMO - SANANA	2021	36	36	72	555	634	1.189	0	2.640	288	2.928	0	0	0	0	0	0	Data 12 Bln
153	BULI - MABA	2021	2	2	4	48	70	118	0	0	0	0	0	0	0	0	0	0	Data 12 Bln
154	PITU - MOROTAI	2021	103	103	206	5.071	4.949	10.020	81	12.157	22.519	34.676	0	0	0	0	0	0	Data 12 Bln
155	GEBE - HALMAHERA UTARA	2021	366	366	732	2.566	3.296	5.862	0	179.228	209.529	388.757	1.127	994	2.121	0	0	0	Data 12 Bln
156	RENDANI - MANOKWARI	2021	2.976	2.991	5.967	208.690	213.671	422.361	0	1.612.954	1.251.776	2.864.730	1.422.901	1.829.463	3.252.364	0	0	0	Data 12 Bln
157	DOMINE EDUARD OSOK - SORONG	2021	4.745	4.738	9.483	348.507	407.862	756.369	0	2.909.426	3.188.628	6.098.054	2.542.612	3.569.566	6.112.178	0	0	0	Data 12 Bln
158	KEBAR	2021	88	89	177	238	368	606	0	523	569	1.092	0	0	0	0	0	0	Data 12 Bln
159	WASIOR	2021	210	210	420	1.312	1.359	2.671	0	7.556	5.668	13.224	314	95	409	0	0	0	Data 12 Bln

160	BINTUNI	2021	304	304	608	1.441	1.328	2.789	0	3.344	7.444	10.788	660	43.074	43.734	0	0	0	Data 12 Bln
161	TORA - FAK-FAK	2021	429	429	858	14.058	13.685	27.743	0	102.690	85.172	187.862	35.635	21.126	56.761	0	0	0	Data 12 Bln
162	UTAROM - KAIMANA	2021	366	366	732	10.963	12.117	23.228	475	76.041	78.896	154.937	46.885	105.991	152.876	0	0	0	Data 12 Bln
163	TEMINABUAN	2021	284	284	568	1.710	2.349	4.059	10	9.683	11.468	21.151	249	179	428	0	0	0	Data 12 Bln
164	KAMBUAYA	2021	174	174	348	1.331	1.697	3.028	0	12.662	10.242	22.904	1.531	0	1.531	0	0	0	Data 12 Bln
165	AYAWASI	2021	137	129	266	326	775	1.101	0	2.728	2.184	4.912	413	9	422	0	0	0	Data 12 Bln
166	MERDEY	2021	206	206	412	870	1.536	2.406	0	11.190	2.487	13.677	1.958	0	1.958	0	0	0	Data 12 Bln
167	INANWATAN	2021	187	187	374	891	1.237	2.128	0	7.943	3.549	11.492	0	0	0	0	0	0	Data 12 Bln
168	WERUR	2021	0	0	0	0	0	0	0	0	0	0	0	0	0	0	0	0	Data 12 Bln
169	BABO	2021	1.495	1.498	2.993	50.949	41.422	92.371	0	181	2.508	2.689	1.092	404	1.496	0	0	0	Data 12 Bln
170	NABIRE	2021	6.021	6.049	12.070	77.348	84.279	161.627	0	393.941	681.044	1.074.985	191.108	1.583.843	1.774.951	0	0	0	Data 12 Bln
171	ANGGI	2021	37	37	74	58	49	107	0	20	76	96	0	0	0	0	0	0	Data 12 Bln
172	KABARE	2021	86	86	172	66	447	513	0	333	1.330	1.663	0	0	0	0	0	0	Data 12 Bln
173	MARINDA/WAISAI	2021	107	107	214	488	351	839	0	2.463	1.955	4.418	105	0	105	0	0	0	Data 12 Bln
174	FRANS KAISIEPO - BIAK (DOM)	2021	1.996	1.995	3.991	72.664	71.499	144.163	40.922	761.530	636.032	1.397.562	535.332	243.568	778.900	0	0	0	Data 12 Bln
175	MOPAH - MERAUKE	2021	3.193	3.190	6.383	105.869	108.643	214.512	9	1.103.961	1.047.053	2.151.014	1.354.704	1.220.707	2.575.411	37.577	10.591	48.168	Data 12 Bln
176	WAMENA	2021	13.184	13.307	26.491	69.159	63.450	132.609	0	432.022	237.085	669.107	113.840.846	4.618.829	118.459.675	0	0	0	Data 12 Bln
177	T I M I K A (DOM)	2021	10.684	11.209	21.893	134.038	143.854	277.892	0	1.635.054	1.793.287	3.428.341	2.082.139	17.938.414	20.020.553	0	0	0	Data 12 Bln
178	ENAROTALI	2021	985	1.379	2.364	4.933	5.113	10.046	0	44.719	38.794	83.513	83.420	12.900	96.320	0	0	0	Data 12 Bln
179	STEVANUS RUMBEWAS - S E R U I	2021	321	321	2.364	9.536	9.100	18.636	0	93.083	93.069	186.152	0	0	0	0	0	0	Data 12 Bln
180	SARMI	2021	86	86	172	62	247	309	0	508	1.584	2.092	0	0	0	0	0	0	Data 12 Bln
181	WAGHETE	2021	647	647	1.294	6.626	4.904	11.530	21	48.400	26.406	74.806	400	0	400	0	0	0	Data 12 Bln
182	MULIA	2021	2.103	2.103	4.206	9.865	3.826	13.691	0	125.577	40.727	166.304	1.243.809	457.565	1.701.374	0	0	0	Data 12 Bln
183	TANAH MERAH	2021	4.532	4.529	9.061	11.379	12.014	23.393	0	60.565	87.448	148.013	74.103	4.611.062	4.685.165	0	0	0	Data 12 Bln
184	OKSIBIL	2021	5.442	5.442	10.884	15.802	12.933	28.735	0	421.360	55.571	476.931	8.384.536	291.702	8.676.238	0	0	0	Data 12 Bln
185	MOANAMANI	2021	156	156	2.004	1.102	918	2.020	0	10.943	14.029	1.701	0	0	0	0	0	0	Data 12 Bln
186	MINDIPTANAH	2021	1.002	1.002	2.004	67	176	243	0	866	835	1.701	0	1.223.038	1.223.038	0	0	0	Data 12 Bln
187	SENTANI - JAYAPURA	2021	21.742	21.746	43.488	646.943	660.254	1.307.197	0	92.209	5.727.180	5.534.322	9.518.202	101.325.272	110.843.474	0	0	0	Data 12 Bln
188	NUMFOR	2021	241	253	494	1.187	1.918	3.105	0	11.192	11.833	23.025	1.914	282	2.196	406	11	417	Data 12 Bln
189	KEPI	2021	1.042	1.042	2.084	7.536	7.938	15.474	0	100.048	63.344	163.392	52.115	12.213	64.328	0	0	0	Data 12 Bln
190	OKABA	2021	187	187	374	971	1.220	2.191	0	10.874	8.192	19.066	0	0	0	0	0	0	Data 12 Bln
191	BADE	2021	250	250	500	2.016	1.884	3.900	0	23.080	15.449	38.529	0	0	0	0	0	0	Data 12 Bln
192	EWER	2021	862	862	1.724	10.756	10.847	21.603	0	137.874	76.590	214.464	5.665	740	6.405	0	0	0	Data 12 Bln
193	KAMUR	2021	188	188	376	1.230	1.329	2.559	0	24.088	5.977	30.065	0	0	0	0	0	0	Data 12 Bln
194	KARUBAGA	2021	474	474	948	979	1.248	2.227	0	36.822	59.699	96.521	269.226	967	270.193	0	0	0	Data 12 Bln
195	BATOM	2021	188	188	376	1.042	1.247	2.289	0	44.699	18.797	63.496	21.317	6.114	27.431	0	0	0	Data 12 Bln
196	SENGGO	2021	237	237	474	1.899	1.694	3.593	0	29.533	14.928	44.461	0	0	0	0	0	0	Data 12 Bln
197	KIMAAM	2021	182	182	364	1.303	1.601	2.904	0	19.562	13.800	33.362	0	0	0	0	0	0	Data 12 Bln
198	BOMAKIA	2021	230	230	460	1.172	1.505	2.677	0	12.680	6.352	19.032	9.107	7.207	16.314	0	0	0	Data 12 Bln
199	YAKUHIHO / NOP GOLIAH DEKAI	2021	5.108	5.109	10.217	34.839	39.009	73.848	0	161.943	249.478	411.421	1.364.037	1.711.138	3.075.175	0	0	0	Data 12 Bln
200	SENGGEH	2021	295	295	590	0	60	60	0	0	0	0	0	269.513	269.513	0	0	0	Data 12 Bln
201	BOKONDINI	2021	89	89	178	522	611	1.133	0	15.176	4.850	20.026	2.841	367	3.208	0	0	0	Data 12 Bln
202	TIOM	2021	88	88	176	439	459	898	0	0	1.179	1.179	0	1.100	1.100	0	0	0	Data 12 Bln
203	KIWIROK	2021	187	187	304	660	620	1.280	3	8.978	5.408	14.386	80.968	10.919	91.887	0	0	0	Data 12 Bln
204	ILU	2021	285	285	570	1.712	1.484	3.196	0	52.015	15.976	67.991	52.331	0	52.331	0	0	0	Data 12 Bln
205	ILAGA	2021	4.093	4.092	8.185	7.683	5.166	12.849	0	108.852	43.050	151.902	3.777.226	0	1.430.801	5.208.027	0	0	Data 12 Bln
206	AKIMUGA	2021	94	94	188	393	470	863	0	7.481	979	8.460	0	0	0	0	0	0	Data 12 Bln
207	ELELIM	2021	924	924	1.848	3.829	4.630	8.459	16	115.626	115.393	231.019	244.526	51.862	296.188	0	0	0	Data 12 Bln
208	DABRA	2021	152	152	304	1.191	1.343	2.534	0	0	0	0	2.534	108.881	111.415	0	0	0	Data 12 Bln
209	KOKONAO	2021	51	51	102	47	76	123	0	369	0	369	0	0	0	0	0	0	Data 12 Bln
210	BILORAI / SUGAPA	2021	3.148	3.148	6.296	4.982	4.246	9.228	0	37.471	17.624	55.095	3.854.587	473	3.855.060	0	0	0	Data 12 Bln

* Sumber Data : Laporan LLAU dari PT. Angkasa Pura I, PT. Angkasa Pura II, dan Unit Penyelenggara Bandar Udara

**DATA LALU LINTAS ANGKUTAN PENUMPANG DAN KARGO LUAR NEGERI DI BANDAR UDARA INDONESIA
TAHUN 2021**

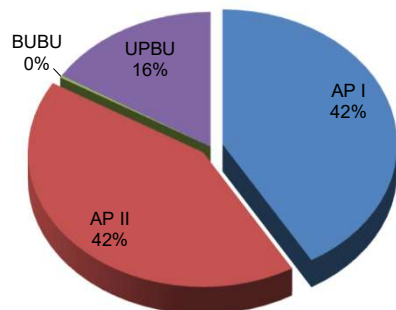
NO	BANDARA	TAHUN	PESAWAT			PENUMPANG				BAGASI (Kg)			BARANG (Kg)			POS (Kg)			KET
			DTG	BRK	TOTAL	DTG	BRK	TOTAL	TRA	DTG	BRK	TOTAL	DTG	BRK	TOTAL	DTG	BRK	TOTAL	
1	SULTAN ISKANDAR MUDA - BANDA ACEH (INT)	2021	35	34	69	0	6	6	1.379	0	0	0	0	24.537	24.537	0	0	0	Data 12 Bln
2	MAIMUN SALEH - SABANG (INT)	2021	0	0	0	0	0	0	0	0	0	0	0	0	0	0	0	0	Data 12 Bln
3	KUALANAMU - MEDAN (INT)	2021	3.484	3.525	7.009	280.787	282.970	563.757	34.103	2.128.494	2.389.564	4.518.058	6.161.129	3.281.024	9.442.153	49	4.936	4.985	Data 12 Bln
4	SILANGIT - SIBORONG-BORONG (INT)	2021	0	0	0	0	0	0	0	0	0	0	0	0	0	0	0	0	Data 12 Bln
5	MINANGKABAU - PADANG (INT)	2021	0	0	0	0	0	0	0	0	0	0	0	0	0	0	0	0	Data 12 Bln
6	SULTAN SYARIF KASIM II - PEKANBARU (INT)	2021	19	22	41	13	93	106	0	0	0	0	0	0	0	0	0	0	Data 12 Bln
7	HANG NADIM - BATAM (INT)	2021	178	177	355	36	341	377	0	0	3.846	3.846	43.570	66.593	110.163	0	0	0	Data 12 Bln
8	RAJA HAJI FISABILILLAH - TANJUNG PINANG (INT)	2021	0	0	0	0	0	0	0	0	0	0	0	0	0	0	0	0	Data 12 Bln
9	SM BADARUDIN II - PALEMBANG (INT)	2021	0	0	0	0	0	0	0	0	0	0	0	0	0	0	0	0	Data 12 Bln
10	H. AS. HANANDJOEDDIN - TANJUNG PANDAN (INT)	2021	0	0	0	0	0	0	0	0	0	0	0	0	0	0	0	0	Data 12 Bln
11	DEPATI AMIR - PANGKAL PINANG (INT)	2021	0	0	0	0	0	0	0	0	0	0	0	0	0	0	0	0	Data 12 Bln
12	SULTAN THAHA - JAMBI (INT)	2021	0	0	0	0	0	0	0	0	0	0	0	0	0	0	0	0	Data 12 Bln
13	RADIN INTEN II - TANJUNG KARANG (INT)	2021	0	1	1	0	0	0	0	0	0	0	0	0	0	0	0	0	Data 12 Bln
14	TJILIK RIWUT - PALANGKARAYA (INT)	2021	0	0	0	0	0	0	0	0	0	0	0	0	0	0	0	0	Data 12 Bln
15	FATMAWATI SOEKARNO - PADANG KEMILING (INT)	2021	0	0	0	0	0	0	0	0	0	0	0	0	0	0	0	0	Data 12 Bln
16	HALIM PERDANAKUSUMAH - JAKARTA (INT)	2021	945	733	1.678	615	1.269	1.884	0	0	0	0	3.329.677	37.222	3.366.899	0	0	0	Data 12 Bln
17	HUSEIN SASTRANEGARA - BANDUNG (INT)	2021	11	9	20	3	18	21	0	0	0	0	0	0	0	0	0	0	Data 12 Bln
18	KERTAJATI - MAJALENGKA (INT)	2021	5	4	9	2	0	2	0	0	0	0	0	0	0	0	0	0	Data 12 Bln
19	SOEKARNO-HATTA - CENGKARENG (INT)	2021	13.086	13.277	26.363	629.640	612.146	1.241.786	288	4.370.602	3.363.904	7.734.506	200.280.301	198.328.671	398.608.972	24.613	6.155	30.768	Data 12 Bln
20	ADI SUMARMO - SOLO (INT)	2021	4	3	7	4	2	6	0	0	0	0	15.158	0	15.158	0	0	0	Data 12 Bln
21	ACHMAD YANI - SEMARANG (INT)	2021	79	15	94	3	2	5	0	0	0	0	1.199.425	12.606	1.212.031	0	0	0	Data 12 Bln
22	ADI SUTJIPTO - YOGYAKARTA (INT)	2021	0	1	1	0	0	0	0	0	0	0	0	0	0	0	0	0	Data 12 Bln
23	YOGYAKARTA INTERNASIONAL AIRPORT (INT)	2021	19	18	37	49	40	89	0	356	496	852	26.062	303.438	401.598	0	0	0	Data 12 Bln
24	JUANDA - SURABAYA (INT)	2021	998	1.122	2.120	69.756	8.438	78.194	0	1.516.095	147.315	1.663.410	5.483.194	9.152.955	14.636.149	0	0	0	Data 12 Bln
25	BLIMBINGSARI - BANYUWANGI (INT)	2021	0	0	0	0	0	0	0	0	0	0	0	0	0	0	0	0	Data 12 Bln
26	NGURAH RAI - BALI (INT)	2021	674	682	1.356	2.594	3.021	5.615	27	8.465	31.128	39.593	816.719	2.933.214	3.749.933	13.128	0	13.128	Data 12 Bln
27	SUPADIO - PONTIANAK (INT)	2021	2	10	12	0	1	1	0	0	0	0	0	0	0	0	0	0	Data 12 Bln
28	SYAMSUDIN NOOR - BANJARMASIN (INT)	2021	0	0	0	0	0	0	0	0	0	0	0	0	0	0	0	0	Data 12 Bln
29	SEPINGGAN - BALIKPAPAN (INT)	2021	340	331	671	110	130	240	0	16.240	8.032	24.272	3.895.914	463.626	4.359.540	0	0	0	Data 12 Bln
30	JUWATA - TARAKAN (INT)	2021	0	0	0	0	0	0	0	0	0	0	0	0	0	0	0	0	Data 12 Bln
31	BIL - PRAYA (INT)	2021	43	45	88	6.458	360	6.818	0	93.969	5.346	99.315	138.080	59.361	197.441	0	0	0	Data 12 Bln
32	ELTARI - KUPANG (INT)	2021	13	12	25	231	47	278	0	2.102	750	2.852	90	190	280	0	0	0	Data 12 Bln
33	SAM RATULANGI - MANADO (INT)	2021	183	210	393	16.718	1.052	17.770	0	294.054	24.998	319.052	783	510.922	511.705	0	0	0	Data 12 Bln
34	SULTAN HASANUDDIN - MAKASSAR (INT)	2021	17	97	114	12	7	19	134	81	171	252	0	1.263.606	1.263.606	0	0	0	Data 12 Bln
35	PATTIMURA - AMBON (INT)	2021	0	0	0	0	0	0	0	0	0	0	0	0	0	0	0	0	Data 12 Bln
36	FRANS KAISIEPO - BIAK (INT)	2021	63	60	123	19	23	42	1.315	80	105	185	0	0	0	0	0	0	Data 12 Bln

Sumber Data : Laporan LLAU dari PT. Angkasa Pura I, Angkasa Pura II, dan Unit Penyelenggara Bandar Udara

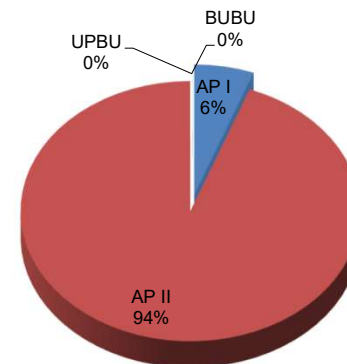
**KOMPOSISI PENUMPANG BERDASARKAN PENGELOLA BANDAR UDARA
TAHUN 2021**

PENGELOLA BANDARA	DALAM NEGERI			LUAR NEGERI		
	DTG	BRKT	TOTAL	DTG	BRKT	TOTAL
AP I	14.386.530	11.849.839	26.236.369	95.954	13.122	109.076
AP II	13.581.876	12.990.016	26.571.892	911.060	896.503	1.807.563
BUBU	73.965	81.864	155.829	36	341	377
UPBU	5.063.247	5.146.541	10.209.788	-	-	-
TOTAL	33.105.618	30.068.260	63.173.878	1.007.050	909.966	1.917.016

KOMPOSISI PENUMPANG DOMESTIK
TAHUN 2021



KOMPOSISI PENUMPANG INTERNATIONAL
TAHUN 2021



* Sumber Data : Laporan LLAU dari PT. Angkasa Pura I, Angkasa Pura II, dan Unit Penyelenggara Bandar Udara


Angkutan Udara Perintis



**REALISASI PENERBANGAN ANGKUTAN UDARA PERINTIS PENUMPANG
TAHUN ANGGARAN 2021**

NO	KORWIL	FREK		PAX		% REAL / TGT	
		TGT	REAL	TGT	REAL	FREK	PAX
1	KORWIL GUNUNG SITOLI	2.592	2.592	28.476	9.648	100%	34%
2	KORWIL SINGKEP	1.664	1.662	19.552	11.117	100%	57%
3	KORWIL TARAkan	2.813	2.808	29.259	18.513	100%	63%
4	KORWIL SAMARINDA	1.456	1.454	17.472	9.962	100%	57%
5	KORWIL SUMENEP	962	962	9.620	7.069	100%	73%
6	KORWIL MASAMBA	1.635	1.639	19.512	11.930	100%	61%
7	KORWIL WAINGAPU	1.014	992	10.160	6.033	98%	59%
8	KORWIL TERNATE	1.167	1.139	13.884	8.470	98%	61%
9	KORWIL LANGGUR	1.279	1.248	19.125	12.484	98%	65%
10	KORWIL SORONG	1.144	1.141	11.440	6.298	100%	55%
11	KORWIL MANOKWARI	2.282	2.221	24.832	13.703	97%	55%
12	KORWIL NABIRE	2.336	2.309	27.124	19.088	99%	70%
13	KORWIL WAMENA	2.096	2.024	17.100	8.863	97%	52%
14	KORWIL TIMIKA	6.166	5.445	60.668	28.929	88%	48%
15	KORWIL MERAUKE	3.612	3.081	43.344	23.675	85%	55%
16	KORWIL DEKAI	3.389	3.389	33.900	17.645	100%	52%
17	KORWIL TANAH MERAH	1.590	1.430	19.080	7.753	90%	41%
18	KORWIL KUALA PEMBUANG	760	760	7.600	3.438	100%	45%
19	KORWIL ELELIM	2.808	2.686	27.616	21.321	96%	77%
20	KORWIL SINABANG	624	624	6.864	2.280	100%	33%
GRAND TOTAL		41.389	39.606	446.628	248.219	96%	56%

* Sumber Data : Subdirektorat Angkutan Udara Niaga Tidak Berjadwal dan Bukan Niaga



Angkutan Lebaran 2021
(1442 H)

**PERBANDINGAN JUMLAH PESAWAT BERANGKAT ANGKUTAN LEBARAN TAHUN 2020 (1441 H) DENGAN LEBARAN TAHUN 2021 (1442 H)
PENERBANGAN DOMESTIK DI 50 BANDAR UDARA PEMANTAUAN**

No	BANDAR UDARA	TAHUN	H - 7 2021-05-6	H - 6 2021-05-7	H - 5 2021-05-8	H - 4 2021-05-9	H - 3 2021-05-10	H - 2 2021-05-11	H - 1 2021-05-12	H 1 2021-05-13	H 2 2021-05-14	H + 1 2021-05-15	H + 2 2021-05-16	H + 3 2021-05-17	H + 4 2021-05-18	H + 5 2021-05-19	H + 6 2021-05-20	H + 7 2021-05-21	TOTAL	
1	AMBON (AMQ)	2020	5	4	9	7	12	8	9	5	5	0	4	9	6	8	6	5	102	
		2021	2	5	7	6	5	10	5	5	5	9	6	7	25	15	16	16	144	
		Perubahan	-60,00%	25,00%	-22,22%	-14,29%	-58,33%	25,00%	-44,44%	0,00%	0,00%	#DIV/0!	50,00%	-22,22%	316,67%	87,50%	166,67%	220,00%	41,18%	
2	BALIKPAPAN (BPN)	2020	8	13	13	21	16	19	17	9	2	1	11	7	12	15	10	8	182	
		2021	13	14	18,00	14	10	18	10	3	6	6	6	13	52	48	49	55	335	
		Perubahan	62,50%	7,69%	38,46%	-33,33%	-37,50%	-5,26%	-41,18%	-66,67%	200,00%	500,00%	-45,45%	85,71%	333,33%	220,00%	390,00%	587,50%	84,07%	
3	BANDA ACEH (BTJ)	2020	0	1	1	0	3	0	2	0	0	0	0	3	0	1	0	1	12	
		2021	1	1	2	2	3	1	2	1	2	2	2	5	7	6	7	6	50	
		Perubahan	0,00%	0,00%	100,00%	0,00%	0,00%	0,00%	0,00%	0,00%	0,00%	0,00%	0,00%	0,00%	66,67%	0,00%	500,00%	0,00%	500,00%	316,67%
4	BANDUNG (BDO)	2020	0	0	0	0	0	0	0	1	0	0	1	0	0	0	0	0	2	
		2021	2	2	4	3	2	1	2	0	0	0	0	1	1	9	10	10	10	57
		Perubahan	0,00%	0,00%	0,00%	0,00%	0,00%	0,00%	0,00%	-100,00%	0,00%	0,00%	0,00%	0,00%	0,00%	0,00%	0,00%	0,00%	0,00%	2750,00%
5	BANJARMASIN (BDJ)	2020	8	3	8	8	9	9	10	2	1	3	2	2	3	4	6	4	82	
		2021	6	13	9	13	8	9	6	2	5	2	5	4	28	27	30	26	193	
		Perubahan	-25,00%	333,33%	12,50%	62,50%	-11,11%	0,00%	-40,00%	0,00%	400,00%	-33,33%	150,00%	100,00%	833,33%	575,00%	400,00%	550,00%	135,37%	
6	BANYUWANGI (BWX)	2020	1	0	0	0	0	0	0	0	0	0	1	0	0	0	0	0	2	
		2021	3	0	0	0	0	0	0	0	1	0	0	0	3	4	6	4	21	
		Perubahan	-	-	-	-	-	-	-	-	-	-	-	-100,00%	-	-	-	-	-	950,00%
7	BATAM (BTH)	2020	4	2	4	8	8	9	8	5	0	3	1	3	6	4	4	0	69	
		2021	2	4	4	5	4	6	5	0	0	2	6	6	33	35	32	35	179	
		Perubahan	-50,00%	100,00%	0,00%	-37,50%	-50,00%	-33,33%	-37,50%	-100,00%	0,00%	-33,33%	500,00%	100,00%	450,00%	775,00%	700,00%	0,00%	159,42%	
8	BENGKULU (BKS)	2020	0	2	0	0	2	0	1	0	0	0	0	0	0	0	1	1	7	
		2021	0	2	1	1	0	3	2	1	0	0	0	0	1	8	7	4	7	37
		Perubahan	0,00%	0,00%	0,00%	0,00%	-100,00%	0,00%	100,00%	0,00%	0,00%	0,00%	0,00%	0,00%	0,00%	0,00%	300,00%	600,00%	428,57%	
9	BERAU (BEJ)	2020	1	0	0	1	0	1	3	1	0	0	0	0	0	0	1	0	8	
		2021	1	0	0	0	0	0	0	0	0	1	0	0	2	3	2	4	13	
		Perubahan	0,00%	0,00%	0,00%	-100,00%	0,00%	-100,00%	-100,00%	-100,00%	0,00%	0,00%	0,00%	0,00%	0,00%	0,00%	100,00%	0,00%	62,50%	
10	BIAK (BIK)	2020	2	1	1	3	2	1	0	0	0	0	1	1	1	0	0	0	13	
		2021	1	2	3	3	0	1	0	1	3	1	2	2	5	1	5	6	36	
		Perubahan	-50,00%	100,00%	200,00%	0,00%	-100,00%	0,00%	0,00%	0,00%	0,00%	0,00%	100,00%	100,00%	400,00%	0,00%	0,00%	0,00%	176,92%	
11	BIMA (BMU)	2020	0	0	0	0	1	0	0	0	0	0	0	0	1	0	0	1	3	
		2021	0	0	0	0	0	0	0	0	0	0	0	0	4	5	5	5	19	
		Perubahan	0,00%	0,00%	0,00%	0,00%	-100,00%	0,00%	0,00%	0,00%	0,00%	0,00%	0,00%	0,00%	300,00%	0,00%	0,00%	400,00%	533,33%	
12	DENPASAR (DPS)	2020	2	3	3	6	5	4	4	3	1	2	1	0	2	1	4	2	43	
		2021	9	7	9	11	10	7	10	5	4	10	9	11	67	60	64	56	349	
		Perubahan	350,00%	133,33%	200,00%	83,33%	100,00%	75,00%	150,00%	66,67%	300,00%	400,00%	800,00%	0,00%	3250,00%	5900,00%	1500,00%	2700,00%	711,63%	
13	GORONTALO (GTO)	2020	0	0	0	0	0	0	0	0	0	0	0	0	0	0	0	0	0	
		2021	1	2	0	1	2	2	2	2	0	0	1	1	0	6	4	3	4	29
		Perubahan	-	-	-	-	-	-	-	-	-100,00%	-	0,00%	-	-	-	-	-	-	0,00%

* Sumber Data : Posko Terpadu Angkutan Udara Lebaran 2021

No	BANDAR UDARA	TAHUN	H - 7 2021-05-6	H - 6 2021-05-7	H - 5 2021-05-8	H - 4 2021-05-9	H - 3 2021-05-10	H - 2 2021-05-11	H - 1 2021-05-12	H 1 2021-05-13	H 2 2021-05-14	H + 1 2021-05-15	H + 2 2021-05-16	H + 3 2021-05-17	H + 4 2021-05-18	H + 5 2021-05-19	H + 6 2021-05-20	H + 7 2021-05-21	TOTAL	
14	JAKARTA (HLP)	2020	15	6	10	9	15	13	18	15	2	4	4	8	12	16	14	9	170	
		2021	24	29	27	26	24	23	23	18	13	10	15	14	72	64	67	64	513	
		Perubahan	60,00%	383,33%	170,00%	188,89%	60,00%	76,92%	27,78%	20,00%	550,00%	150,00%	275,00%	75,00%	500,00%	300,00%	378,57%	611,11%	201,76%	
15	JAKARTA (CGK)	2020	58	56	51	70	84	79	75	29	13	23	29	42	41	48	42	34	774	
		2021	63	77	77	84	71	69	66	14	26	38	60	69	328	301	305	293	1941	
		Perubahan	8,62%	37,50%	50,98%	20,00%	-15,48%	-12,66%	-12,00%	-51,72%	100,00%	65,22%	106,90%	64,29%	700,00%	527,08%	626,19%	761,76%	150,78%	
16	JAMBI (DJB)	2020	1	0	1	1	0	2	2	0	1	1	1	1	2	1	0	0	14	
		2021	1	4	1	1	4	1	2	0	1	3	2	2	10	9	11	12	64	
		Perubahan	0,00%	-	0,00%	0,00%	-	-50,00%	0,00%	-	0,00%	200,00%	100,00%	100,00%	400,00%	800,00%	-	-	357,14%	
17	JAYAPURA (DJJ)	2020	37	29	49	39	46	29	40	41	2	31	33	32	44	49	38	20	559	
		2021	38	7	4	16	15	26	26	4	26	29	13	18	52	55	50	52	431	
		Perubahan	2,70%	-75,86%	-91,84%	-58,97%	-67,39%	-10,34%	-35,00%	-90,24%	1200,00%	-6,45%	-60,61%	-43,75%	18,18%	12,24%	31,58%	160,00%	-22,90%	
18	KENDARI (KDI)	2020	0	3	2	3	4	7	2	0	0	0	0	3	3	7	4	2	4	44
		2021	6	6	3	5	6	3	4	0	3	0	4	3	15	15	13	13	99	
		Perubahan	-	100,00%	50,00%	66,67%	50,00%	-57,14%	100,00%	-	-	-	33,33%	0,00%	114,29%	275,00%	550,00%	225,00%	125,00%	
19	KULON PROGO (YIA)	2020	3	1	3	5	4	6	4	2	0	1	2	1	1	2	1	0	36	
		2021	1	1	1	3	1	1	3	0	1	2	3	2	28	25	27	25	124	
		Perubahan	-66,67%	0,00%	-66,67%	-40,00%	-75,00%	-83,33%	-25,00%	-100,00%	-	100,00%	50,00%	100,00%	2700,00%	1150,00%	2600,00%	-	244,44%	
20	KUPANG (KOE)	2020	1	4	1	2	4	0	5	0	1	2	0	1	0	2	3	3	29	
		2021	12	3	3	3	4	3	4	2	1	1	3	2	23	23	25	22	134	
		Perubahan	1100,00%	-25,00%	200,00%	50,00%	0,00%	-	-20,00%	-	0,00%	-50,00%	-	100,00%	-	1050,00%	733,33%	633,33%	362,07%	
21	LABUAN BAJO (LBJ)	2020	0	1	0	0	1	0	0	0	0	0	0	0	0	0	0	1	0	3
		2021	0	0	1	1	0	0	1	2	0	0	2	1	10	10	10	10	48	
		Perubahan	-	-100,00%	-	-	-100,00%	-	-	-	-	-	-	-	-	-	-	900,00%	-	1500,00%
22	MAJALENGKA (KJT)	2020	0	0	0	0	0	0	0	0	0	0	0	0	0	0	0	0	0	
		2021	0	0	0	0	0	0	0	0	0	0	0	0	0	0	0	0	0	
		Perubahan	-	-	-	-	-	-	-	-	-	-	-	-	-	-	-	-	-	0,00%
23	MAKASSAR (UPG)	2020	17	18	20	20	29	24	27	11	6	5	6	11	16	25	18	14	267	
		2021	19	31	22	29	27	23	25	6	16	12	17	22	125	114	124	125	737	
		Perubahan	11,76%	72,22%	10,00%	45,00%	-6,90%	-4,17%	-7,41%	-45,45%	166,67%	140,00%	183,33%	100,00%	681,25%	356,00%	588,89%	792,86%	176,03%	
24	MALANG (MLG)	2020	0	0	0	0	2	0	0	0	0	0	0	0	0	0	0	0	2	
		2021	0	0	0	1	0	0	0	0	0	0	0	0	3	4	3	3	14	
		Perubahan	-	-	-	-	-100,00%	-	-	-	-	-	-	-	-	-	-	-	-	600,00%
25	MANADO (MDC)	2020	5	4	1	8	6	8	5	2	1	2	2	6	5	2	5	2	64	
		2021	4	8	3	5	4	5	6	6	1	2	4	3	22	24	22	23	142	
		Perubahan	-20,00%	100,00%	200,00%	-37,50%	-33,33%	-37,50%	20,00%	200,00%	0,00%	0,00%	100,00%	-50,00%	340,00%	1100,00%	340,00%	1050,00%	121,88%	

* Sumber Data : Posko Terpadu Angkutan Udara Lebaran 2021

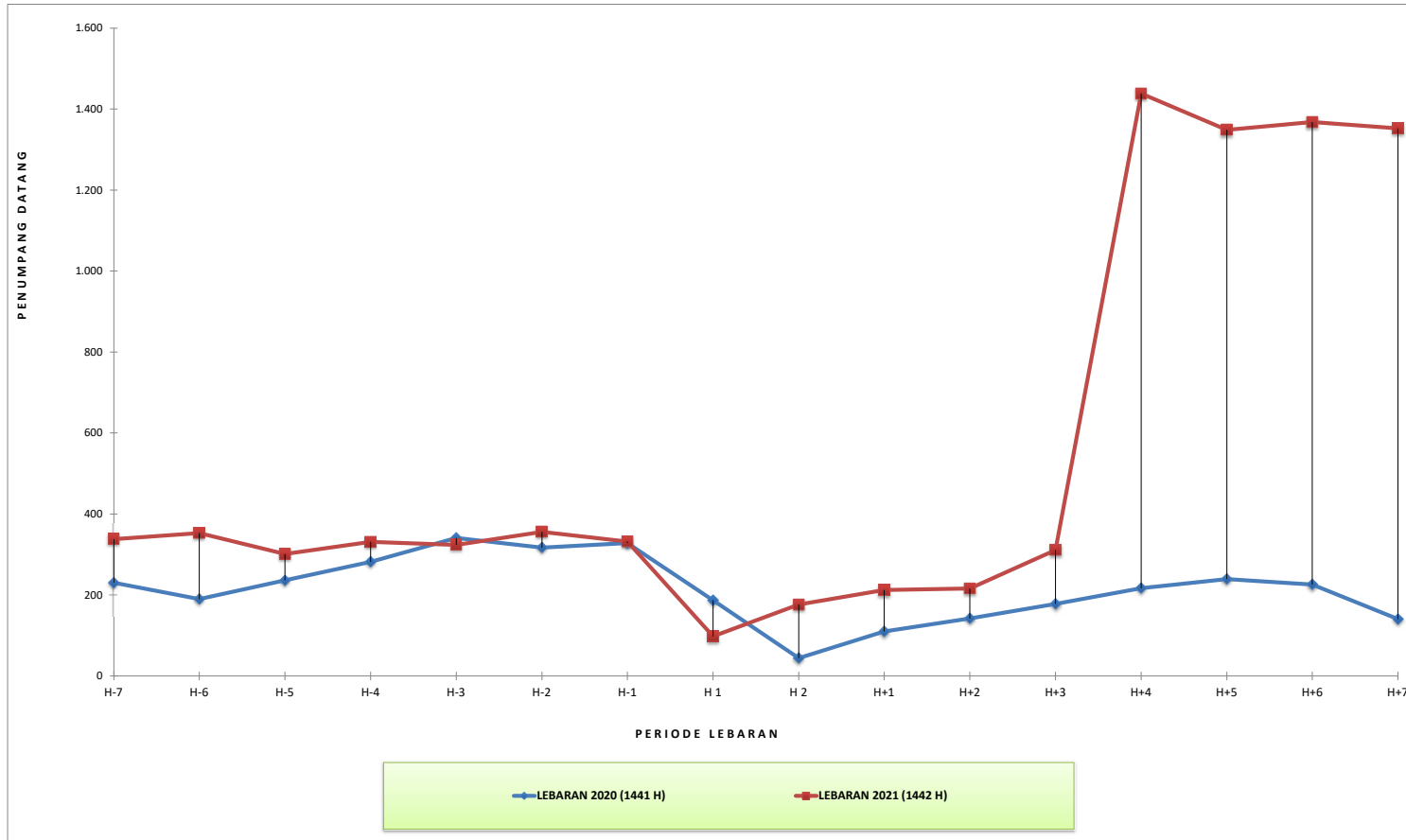
No	BANDAR UDARA	TAHUN	H - 7 2021-05-6	H - 6 2021-05-7	H - 5 2021-05-8	H - 4 2021-05-9	H - 3 2021-05-10	H - 2 2021-05-11	H - 1 2021-05-12	H 1 2021-05-13	H 2 2021-05-14	H + 1 2021-05-15	H + 2 2021-05-16	H + 3 2021-05-17	H + 4 2021-05-18	H + 5 2021-05-19	H + 6 2021-05-20	H + 7 2021-05-21	TOTAL
26	MANOKWARI (MKW)	2020	0	1	1	3	1	3	2	1	0	2	1	0	2	0	1	0	18
		2021	3	3	2	1	5	4	5	3	3	4	0	2	8	10	8	9	70
		Perubahan	-	200,00%	100,00%	-66,67%	400,00%	33,33%	150,00%	200,00%	-	100,00%	-100,00%	-	300,00%	-	700,00%	-	288,89%
27	MEDAN (KNO)	2020	7	9	11	7	9	12	12	5	0	4	10	5	10	9	8	5	123
		2021	11	10	14	22	13	11	12	5	5	8	9	9	58	55	58	50	350
		Perubahan	57,14%	11,11%	27,27%	214,29%	44,44%	-8,33%	0,00%	0,00%	-	100,00%	-10,00%	80,00%	480,00%	511,11%	625,00%	900,00%	184,55%
28	MERAUKE (MKQ)	2020	3	0	0	0	1	0	0	1	0	0	0	2	0	0	1	1	9
		2021	5	11	4	3	6	6	6	0	5	7	0	5	8	9	10	10	95
		Perubahan	66,67%	-	-	-	500,00%	-	-	-100,00%	-	-	-	-	150,00%	-	-	900,00%	900,00%
29	PADANG (PDG)	2020	1	3	2	2	3	3	4	1	0	1	0	1	1	1	2	2	27
		2021	4	3	3	3	2	5	7	0	1	2	5	5	25	22	24	26	137
		Perubahan	300,00%	0,00%	50,00%	50,00%	-33,33%	66,67%	75,00%	-100,00%	-	100,00%	-	400,00%	2400,00%	2100,00%	1100,00%	1200,00%	407,41%
30	PALANGKA RAYA (PKY)	2020	1	0	1	2	1	2	1	1	0	0	0	2	1	0	1	0	13
		2021	2	4	6	2	4	2	2	1	1	2	2	2	11	9	8	11	69
		Perubahan	100,00%	-	500,00%	0,00%	300,00%	0,00%	100,00%	0,00%	-	-	-	0,00%	1000,00%	-	700,00%	-	430,77%
31	PALEMBANG (PLM)	2020	0	1	4	1	4	3	4	1	1	1	2	1	0	2	4	0	29
		2021	2	1	3	5	1	2	5	0	1	4	3	4	26	25	22	23	127
		Perubahan	-	0,00%	-25,00%	400,00%	-75,00%	-33,33%	25,00%	-100,00%	0,00%	300,00%	50,00%	300,00%	-	1150,00%	450,00%	-	337,93%
32	PALU (PLW)	2020	0	3	0	0	2	0	2	0	0	0	0	1	1	1	1	2	13
		2021	5	4	3	4	3	6	2	0	0	6	1	1	11	9	8	9	72
		Perubahan	-	33,33%	-	-	50,00%	-	0,00%	-	-	-	-	0,00%	1000,00%	800,00%	700,00%	350,00%	453,85%
33	PANGKAL PINANG (PGK)	2020	1	1	1	3	1	1	2	0	0	0	1	0	1	0	0	1	13
		2021	2	3	3	4	2	2	1	0	0	1	2	1	15	13	14	11	74
		Perubahan	100,00%	200,00%	200,00%	33,33%	100,00%	100,00%	-50,00%	-	-	-	100,00%	-	1400,00%	-	-	1000,00%	469,23%
34	PANGKALAN BUN (PKN)	2020	0	0	0	0	0	0	0	0	0	0	0	0	0	0	0	0	0
		2021	0	1	2	3	0	2	0	0	3	0	1	2	6	7	6	7	40
		Perubahan	-	-	-	-	-	-	-	-	-	-	-	-	-	-	-	-	-
35	PEKANBARU (PKU)	2020	3	4	3	6	6	10	5	2	3	0	1	2	2	2	6	3	58
		2021	5	7	6	5	5	3	8	0	1	2	2	5	26	25	28	25	153
		Perubahan	66,67%	75,00%	100,00%	-16,67%	-16,67%	-70,00%	60,00%	-100,00%	-66,67%	-	100,00%	150,00%	1200,00%	1150,00%	366,67%	733,33%	163,79%
36	PONTIANAK (PNK)	2020	5	4	5	3	7	6	6	4	1	1	1	3	2	3	4	3	58
		2021	5	9	8	6	8	7	3	0	4	2	3	4	28	21	26	21	155
		Perubahan	0,00%	125,00%	60,00%	100,00%	14,29%	16,67%	-50,00%	-100,00%	300,00%	100,00%	200,00%	33,33%	1300,00%	600,00%	550,00%	600,00%	167,24%
37	PRAYA (LOP)	2020	1	2	2	3	1	3	1	0	0	1	0	1	1	0	2	1	19
		2021	4	2	1	3	5	3	2	1	1	1	3	3	19	22	23	20	113
		Perubahan	300,00%	0,00%	-50,00%	0,00%	400,00%	0,00%	100,00%	-	-	0,00%	-	200,00%	1800,00%	-	1050,00%	1900,00%	494,74%

* Sumber Data : Posko Terpadu Angkutan Udara Lebaran 2021

No	BANDAR UDARA	TAHUN	H - 7 2021-05-6	H - 6 2021-05-7	H - 5 2021-05-8	H - 4 2021-05-9	H - 3 2021-05-10	H - 2 2021-05-11	H - 1 2021-05-12	H 1 2021-05-13	H 2 2021-05-14	H + 1 2021-05-15	H + 2 2021-05-16	H + 3 2021-05-17	H + 4 2021-05-18	H + 5 2021-05-19	H + 6 2021-05-20	H + 7 2021-05-21	TOTAL	
38	SAMARINDA (AAP)	2020	0	1	0	0	1	1	1	0	0	0	0	0	0	0	0	0	4	
		2021	1	3	1	0	2	3	2	0	2	2	0	2	13	12	13	13	69	
		Perubahan	-	200,00%	-	-	100,00%	200,00%	100,00%	-	-	-	-	-	-	-	-	-	-	1625,00%
39	SEMARANG (SRG)	2020	1	0	3	5	2	6	4	1	0	0	0	1	3	1	2	1	30	
		2021	1	3	3	3	2	2	4	2	2	1	3	5	6	24	22	19	23	123
		Perubahan	0,00%	-	0,00%	-40,00%	0,00%	-66,67%	0,00%	100,00%	-	-	-	500,00%	700,00%	2100,00%	850,00%	2200,00%	310,00%	
40	SILANGIT (DTB)	2020	0	0	0	0	0	0	0	0	0	0	0	0	0	0	0	0	0	
		2021	0	0	1	0	0	1	0	0	1	0	0	0	0	3	3	3	3	15
		Perubahan	-	-	-	-	-	-	-	-	-	-	-	-	-	-	-	-	-	0,00%
41	SOLO (SOC)	2020	0	0	0	1	1	1	2	0	0	0	1	0	1	0	0	1	8	
		2021	0	2	1	1	0	1	1	0	0	1	1	3	9	7	10	8	45	
		Perubahan	-	-	-	0,00%	-100,00%	0,00%	-50,00%	-	-	-	0,00%	-	800,00%	-	-	700,00%	462,50%	
42	SORONG (SOQ)	2020	2	0	1	2	1	4	1	2	0	1	0	0	3	2	1	0	20	
		2021	2	1	2	2	2	2	3	0	2	1	1	2	15	11	13	17	76	
		Perubahan	0,00%	-	100,00%	0,00%	100,00%	-50,00%	200,00%	-100,00%	-	0,00%	-	-	400,00%	450,00%	1200,00%	-	280,00%	
43	SURABAYA (SUB)	2020	12	8	11	12	23	19	17	17	4	8	5	9	6	8	16	9	184	
		2021	23	13	15	15	11	15	14	8	8	3	10	14	110	103	108	101	571	
		Perubahan	91,67%	62,50%	36,36%	25,00%	-52,17%	-21,05%	-17,65%	-52,94%	100,00%	-62,50%	100,00%	55,56%	1733,33%	1187,50%	575,00%	1022,22%	210,33%	
44	TANJUNG KARANG (TKG)	2020	1	0	1	1	1	1	5	1	0	1	0	1	0	1	0	0	14	
		2021	0	1	1	2	1	0	1	0	0	0	2	2	10	13	9	10	52	
		Perubahan	-100,00%	-	0,00%	100,00%	0,00%	-100,00%	-80,00%	-100,00%	-	-100,00%	-	100,00%	-	1200,00%	-	-	271,43%	
45	TANJUNG PANDAN (TJQ)	2020	1	0	0	1	0	0	1	0	1	0	0	1	0	0	1	0	5	
		2021	4	1	3	2	2	3	1	1	1	1	2	0	10	7	10	7	55	
		Perubahan	300,00%	-	-	-	100,00%	-	-	0,00%	-	-	-	-	100,00%	-	-	900,00%	-	1000,00%
46	TANJUNG PINANG (TNJ)	2020	1	0	0	1	2	2	1	1	0	0	1	1	0	0	1	1	12	
		2021	4	3	4	3	2	3	2	1	0	1	1	2	3	4	7	6	46	
		Perubahan	300,00%	-	-	200,00%	0,00%	50,00%	100,00%	0,00%	-	-	0,00%	100,00%	-	-	600,00%	500,00%	283,33%	
47	TARAKAN (TRK)	2020	3	1	2	4	5	2	5	0	0	1	0	2	8	7	2	0	42	
		2021	8	15	11	3	16	12	14	3	10	10	2	15	15	20	12	20	186	
		Perubahan	166,67%	1400,00%	450,00%	-25,00%	220,00%	500,00%	180,00%	-	-	900,00%	-	650,00%	87,50%	185,71%	500,00%	-	342,86%	
48	TERNATE (TTE)	2020	1	1	2	1	5	2	2	3	0	0	0	1	3	2	0	1	24	
		2021	5	4	5	2	5	3	4	2	3	2	0	4	12	8	9	9	77	
		Perubahan	400,00%	300,00%	150,00%	100,00%	0,00%	50,00%	100,00%	-33,33%	-	-	-	300,00%	300,00%	300,00%	-	800,00%	220,83%	
49	TIMIKA (TIM)	2020	18	0	9	14	10	17	19	19	0	10	18	14	13	17	17	1	196	
		2021	31	31	0	4	27	45	29	1	9	18	0	32	31	38	24	33	353	
		Perubahan	72,22%	-	-100,00%	-71,43%	170,00%	164,71%	52,63%	-94,74%	-	80,00%	-100,00%	128,57%	138,46%	123,53%	41,18%	3200,00%	80,10%	
50	YOGYAKARTA (JOG)	2020	0	0	0	0	0	0	0	0	0	0	0	0	0	1	0	0	1	
		2021	2	0	0	0	0	1	0	0	0	0	0	0	5	5	6	4	23	
		Perubahan	-	-	-	-	-	-	-	-	-	-	-	-	-	-	400,00%	-	-	2200,00%
TOTAL		2020	230	190	236	282	341	317	328	187	44	110	142	178	217	239	226	140	3407	
		2021	338	353	301	331	324	356	332	98	176	212	216	311	1438	1349	1368	1352	8855	
		Perubahan	46,96%	85,79%	27,54%	17,38%	-4,99%	12,30%	1,22%	-47,59%	300,00%	92,73%	52,11%	74,72%	562,67%	464,44%	505,31%	865,71%	159,91%	

* Sumber Data : Posko Terpadu Angkutan Udara Lebaran 2021

**JUMLAH PESAWAT BERANGKAT ANGKUTAN UDARA DALAM NEGERI PERIODE LEBARAN
PERBANDINGAN TAHUN 2020 (1441 H) DENGAN TAHUN 2021 (1442 H)
DI 50 BANDAR UDARA PEMANTAUAN**



PERIODE	LEBARAN							SETELAH LEBARAN							TOTAL		
	H-7	H-6	H-5	H-4	H-3	H-2	H-1	H 1	H 2	H+1	H+2	H+3	H+4	H+5		H+6	H+7
LEBARAN 2020 (1441 H)	230	190	236	282	341	317	328	187	44	110	142	178	217	239	226	140	3.407
LEBARAN 2021 (1442 H)	338	353	301	331	324	356	332	98	176	212	216	311	1438	1349	1368	1352	8.855
LEBARAN 2020 : 2021	46,96%	85,79%	27,54%	17,38%	-4,99%	12,30%	1,22%	-47,59%	300,00%	92,73%	52,11%	74,72%	562,67%	464,44%	505,31%	865,71%	159,91%

• Sumber Data : Posko Terpadu Angkutan Udara Lebaran 2021

**PERBANDINGAN JUMLAH PENUMPANG BERANGKAT ANGKUTAN LEBARAN TAHUN 2020 (1441 H) DENGAN LEBARAN TAHUN 2021 (1442 H)
PENERBANGAN DOMESTIK DI 50 BANDAR UDARA PEMANTAUAN**

No	BANDAR UDARA	TAHUN	H - 7 2021-05-6	H - 6 2021-05-7	H - 5 2021-05-8	H - 4 2021-05-9	H - 3 2021-05-10	H - 2 2021-05-11	H - 1 2021-05-12	H 1 2021-05-13	H 2 2021-05-14	H + 1 2021-05-15	H + 2 2021-05-16	H + 3 2021-05-17	H + 4 2021-05-18	H + 5 2021-05-19	H + 6 2021-05-20	H + 7 2021-05-21	TOTAL	
1	AMBON (AMQ)	2020	234	181	237	281	378	191	287	232	0	0	197	243	165	252	207	206	3291	
		2021	57	174	187	231	189	278	268	167	208	228	234	228	1511	1200	1144	1137	7441	
		Perubahan	-75,64%	-3,87%	-21,10%	-17,79%	-50,00%	45,55%	-6,62%	-28,02%	-	-	18,78%	-6,17%	815,76%	376,19%	452,66%	451,94%	126,10%	
2	BALIKPAPAN (BPN)	2020	311	337	466	612	527	0	685	219	69	74	255	10	217	187	132	86	4187	
		2021	284	216	422	393	304	683	264	81	204	157	221	475	6882	6321	6281	6266	29454	
		Perubahan	-8,68%	-35,91%	-9,44%	-35,78%	-42,31%	-	-61,46%	-63,01%	195,65%	112,16%	-13,33%	4650,00%	3071,43%	3280,21%	4658,33%	7186,05%	603,46%	
3	BANDA ACEH (BTJ)	2020	0	79	134	0	104	0	93	0	0	0	0	80	0	0	0	39	529	
		2021	27	32	37	67	34	75	20	0	0	43	77	53	879	661	626	542	3173	
		Perubahan	-	-59,49%	-72,39%	-	-67,31%	-	-78,49%	-	-	-	-	-	-33,75%	-	-	-	1289,74%	499,81%
4	BANDUNG (BDO)	2020	0	0	0	0	0	0	0	1	0	0	0	0	0	0	0	0	1	
		2021	0	0	0	0	0	64	0	0	0	0	0	0	1166	997	1061	711	3999	
		Perubahan	-	-	-	-	-	-	-	-100,00%	-	-	-	-	-	-	-	-	-	399800,00%
5	BANJARMASIN (BDJ)	2020	140	95	336	248	238	385	324	0	0	119	86	0	48	0	44	0	2063	
		2021	5	118	115	384	124	279	166	0	30	100	229	230	3180	2765	2890	2562	13177	
		Perubahan	-96,43%	24,21%	-65,77%	54,84%	-47,90%	-27,53%	-48,77%	-	-	-15,97%	166,28%	-	6525,00%	-	6468,18%	-	538,73%	
6	BANYUWANGI (BWY)	2020	22	0	0	0	0	0	0	0	0	147	0	0	0	0	0	0	169	
		2021	18	0	0	0	0	0	0	0	4	0	0	0	243	241	160	134	800	
		Perubahan	-18,18%	-	-	-	-	-	-	-	-	-100,00%	-	-	-	-	-	-	-	373,37%
7	BATAM (BTH)	2020	69	123	75	235	207	287	270	112	0	88	20	2	128	11	56	0	1683	
		2021	149	179	136	290	205	552	353	0	0	244	383	398	5591	4651	4576	4395	22102	
		Perubahan	115,94%	45,53%	81,33%	23,40%	-0,97%	92,33%	30,74%	-100,00%	-	177,27%	1815,00%	19800,00%	4267,97%	42181,82%	8071,43%	-	1213,25%	
8	BENGKULU (BKS)	2020	0	83	0	0	68	0	38	0	0	0	0	0	0	0	0	0	189	
		2021	0	0	0	0	0	1	2	0	0	0	0	87	876	927	672	689	3254	
		Perubahan	-	-100,00%	-	-	-100,00%	-	-94,74%	-	-	-	-	-	-	-	-	-	-	1621,69%
9	BERAU (BEJ)	2020	111	0	0	17	0	74	49	104	0	0	0	0	0	0	86	0	441	
		2021	144	0	0	0	0	0	0	0	0	3	0	0	364	551	374	617	2053	
		Perubahan	29,73%	-	-	-100,00%	-	-100,00%	-100,00%	-100,00%	-	-	-	-	-	-	334,88%	-	365,53%	
10	BIAK (BIK)	2020	0	0	0	0	0	0	0	0	0	0	0	0	0	0	0	0	0	
		2021	10	82	8	134	0	2	0	5	80	2	83	0	239	120	217	408	1390	
		Perubahan	-	-	-	-	-	-	-	-	-	-	-	-	-	-	-	-	-	
11	BIMA (BMU)	2020	0	0	0	0	10	0	0	0	0	0	0	0	11	0	0	5	26	
		2021	0	0	0	0	0	0	0	0	0	0	0	0	286	364	370	332	1352	
		Perubahan	-	-	-	-	-100,00%	-	-	-	-	-	-	-	2500,00%	-	-	6540,00%	5100,00%	
12	DENPASAR (DPS)	2020	91	161	116	196	249	174	128	52	56	97	61	0	91	5	77	64	1618	
		2021	619	415	432	560	522	514	547	208	402	555	1001	753	7868	5411	4553	4784	29144	
		Perubahan	580,22%	157,76%	272,41%	185,71%	109,64%	195,40%	327,34%	300,00%	617,86%	472,16%	1540,98%	-	8546,15%	108120,00%	5812,99%	7375,00%	1701,24%	
13	GORONTALO (GTO)	2020	0	0	0	0	0	0	0	0	0	0	0	0	0	0	0	0	0	
		2021	0	46	0	38	0	22	41	0	0	0	0	40	0	419	403	251	269	1529
		Perubahan	-	-	-	-	-	-	-	-	-	-	-	-	-	-	-	-	-	

* Sumber Data : Posko Terpadu Angkutan Udara Lebaran 2021

No	BANDAR UDARA	TAHUN	H - 7 2021-05-6	H - 6 2021-05-7	H - 5 2021-05-8	H - 4 2021-05-9	H - 3 2021-05-10	H - 2 2021-05-11	H - 1 2021-05-12	H 1 2021-05-13	H 2 2021-05-14	H + 1 2021-05-15	H + 2 2021-05-16	H + 3 2021-05-17	H + 4 2021-05-18	H + 5 2021-05-19	H + 6 2021-05-20	H + 7 2021-05-21	TOTAL
14	JAKARTA (HLP)	2020	67	7	57	3	78	97	0	57	0	49	36	22	55	47	54	8	637
		2021	17	69	63	140	41	53	111	104	140	209	141	130	5107	3742	4268	3703	18038
		Perubahan	-74,63%	885,71%	10,53%	4566,67%	-47,44%	-45,36%	-	82,46%	-	326,53%	291,67%	490,91%	9185,45%	7861,70%	7803,70%	46187,50%	2731,71%
15	JAKARTA (CGK)	2020	891	1502	1551	1636	1756	1956	2262	740	148	776	1376	899	701	654	597	608	18053
		2021	2151	2933	3430	5042	2973	4223	3549	785	1684	2122	3737	3941	40717	31978	32282	28788	170335
		Perubahan	141,41%	95,27%	121,15%	208,19%	69,31%	115,90%	56,90%	6,08%	1037,84%	173,45%	171,58%	338,38%	5708,42%	4789,60%	5307,37%	4634,87%	843,53%
16	JAMBI (DJB)	2020	76	0	36	64	0	170	39	0	0	0	31	0	35	1	0	0	452
		2021	0	104	2	0	103	2	114	0	7	0	78	66	1203	948	932	869	4428
		Perubahan	-100,00%	-	-94,44%	-100,00%	-	-98,82%	192,31%	-	-	-	151,61%	-	3337,14%	94700,00%	-	-	879,65%
17	JAYAPURA (DJJ)	2020	0	0	0	0	1	0	1	0	0	0	0	5	0	0	1	4	12
		2021	379	417	208	588	208	159	356	0	231	98	211	165	1552	1864	1794	2277	10507
		Perubahan	-	-	-	-	20700,00%	-	35500,00%	-	-	-	-	-	3200,00%	-	-	179300,00%	56825,00%
18	KENDARI (KDI)	2020	0	176	7	22	183	0	129	0	0	0	11	9	75	0	6	82	700
		2021	0	106	0	98	129	0	112	0	89	0	109	102	1427	1510	1396	1451	6529
		Perubahan	-	-39,77%	-100,00%	345,45%	-29,51%	-	-13,18%	-	-	-	890,91%	1033,33%	1802,67%	-	23166,67%	1669,51%	832,71%
19	KULON PROGO (YIA)	2020	91	45	89	131	97	112	69	17	0	59	66	31	31	13	15	0	866
		2021	101	94	93	167	99	61	143	0	52	134	292	231	3691	2939	2861	2533	13491
		Perubahan	10,99%	108,89%	4,49%	27,48%	2,06%	-45,54%	107,25%	-100,00%	-	127,12%	342,42%	645,16%	11806,45%	22507,69%	18973,33%	-	1457,85%
20	KUPANG (KOE)	2020	0	14	0	0	134	0	60	0	0	0	0	0	0	11	4	2	225
		2021	623	118	83	13	118	8	4	0	103	0	9	89	1977	2000	2052	1583	8780
		Perubahan	-	742,86%	-	-	-11,94%	-	-93,33%	-	-	-	-	-	-	18081,82%	51200,00%	79050,00%	3802,22%
21	LABUAN BAJO (LBJ)	2020	0	2	0	0	0	0	0	0	0	0	0	0	0	0	4	0	6
		2021	0	0	0	92	0	0	67	7	0	0	6	26	665	517	541	887	2808
		Perubahan	-	-100,00%	-	-	-	-	-	-	-	-	-	-	-	-	13425,00%	-	46700,00%
22	MAJALENGKA (KJT)	2020	0	0	0	0	0	0	0	0	0	0	0	0	0	0	0	0	0
		2021	0	0	0	0	0	0	0	0	0	0	0	0	0	0	0	0	0
		Perubahan	-	-	-	-	-	-	-	-	-	-	-	-	-	-	-	-	-
23	MAKASSAR (UPG)	2020	192	522	643	715	712	744	1110	361	21	118	137	223	236	210	67	167	6178
		2021	478	975	383	1054	682	455	764	116	539	289	743	949	13666	12638	13092	12739	59562
		Perubahan	148,96%	86,78%	-40,44%	47,41%	-4,21%	-38,84%	-31,17%	-67,87%	2466,67%	144,92%	442,34%	325,56%	5690,68%	5918,10%	19440,30%	7528,14%	864,10%
24	MALANG (MLG)	2020	0	0	0	0	15	0	0	0	0	0	0	0	0	0	0	0	15
		2021	0	0	0	34	0	0	0	0	0	0	0	0	389	370	266	261	1320
		Perubahan	-	-	-	-	-100,00%	-	-	-	-	-	-	-	-	-	-	-	8700,00%
25	MANADO (MDC)	2020	75	73	0	98	53	120	45	0	0	0	70	7	0	0	5	0	546
		2021	109	158	99	22	82	110	190	163	0	60	54	45	2166	1865	1547	1731	8401
		Perubahan	45,33%	116,44%	-	-77,55%	54,72%	-8,33%	322,22%	-	-	-	-22,86%	542,86%	-	-	30840,00%	-	1438,64%

* Sumber Data : Posko Terpadu Angkutan Udara Lebaran 2021

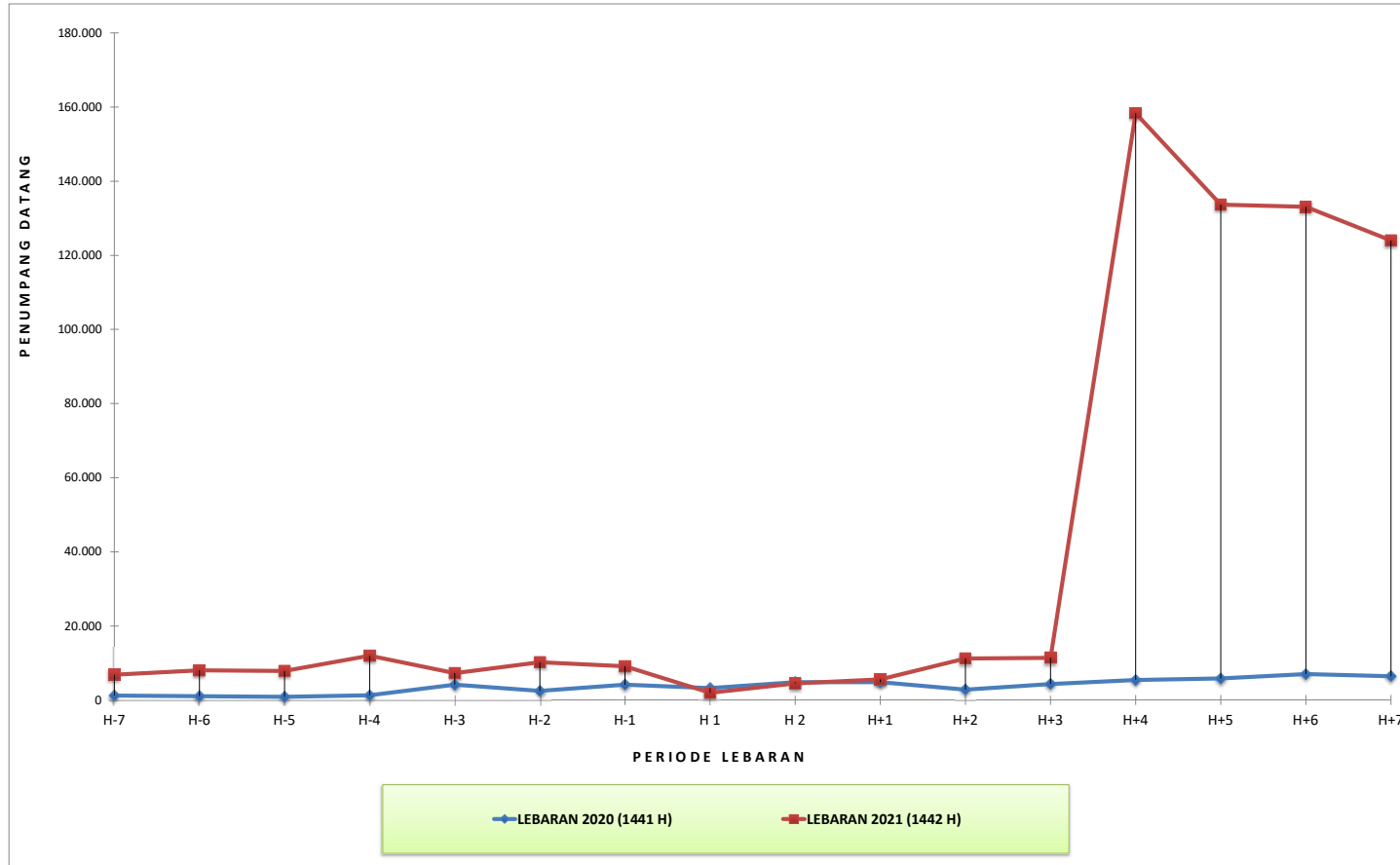
No	BANDAR UDARA	TAHUN	H - 7 2021-05-6	H - 6 2021-05-7	H - 5 2021-05-8	H - 4 2021-05-9	H - 3 2021-05-10	H - 2 2021-05-11	H - 1 2021-05-12	H 1 2021-05-13	H 2 2021-05-14	H + 1 2021-05-15	H + 2 2021-05-16	H + 3 2021-05-17	H + 4 2021-05-18	H + 5 2021-05-19	H + 6 2021-05-20	H + 7 2021-05-21	TOTAL
26	MANOKWARI (MKW)	2020	0	3	73	2	0	14	124	14	0	47	2	0	0	36	0	0	315
		2021	15	11	16	9	20	149	25	10	48	12	0	1	768	804	775	836	3499
		Perubahan	-	266,67%	-78,08%	350,00%	-	964,29%	-79,84%	-28,57%	-	-74,47%	-100,00%	-	-	2133,33%	-	-	-
27	MEDAN (KNO)	2020	99	184	364	394	607	308	252	71	0	130	368	47	60	12	65	143	3104
		2021	181	220	355	549	199	520	248	118	161	361	742	623	7960	7482	6662	5106	31487
		Perubahan	82,83%	19,57%	-2,47%	39,34%	-67,22%	68,83%	-1,59%	66,20%	-	177,69%	101,63%	1225,53%	13166,67%	62250,00%	10149,23%	3470,63%	914,40%
28	MERAUKE (MKQ)	2020	0	0	0	0	0	0	0	0	0	0	0	0	0	0	0	0	0
		2021	32	100	28	106	37	50	32	0	26	39	0	29	424	541	445	550	2439
		Perubahan	-	-	-	-	-	-	-	-	-	-	-	-	-	-	-	-	-
29	PADANG (PDG)	2020	0	99	28	64	124	86	134	0	0	46	0	55	0	51	0	50	737
		2021	71	45	92	152	75	84	134	0	22	59	330	276	3361	2723	2857	2489	12770
		Perubahan	-	-54,55%	228,57%	137,50%	-39,52%	-2,33%	0,00%	-	-	28,26%	-	401,82%	-	5239,22%	-	4878,00%	1632,70%
30	PALANGKA RAYA (PKY)	2020	0	0	0	172	0	89	43	0	0	0	0	0	49	0	0	0	353
		2021	0	94	66	0	69	91	4	0	0	26	17	20	904	718	765	764	3538
		Perubahan	-	-	-	-100,00%	-	2,25%	-90,70%	-	-	-	-	-	1744,90%	-	-	-	902,27%
31	PALEMBANG (PLM)	2020	0	110	243	96	243	99	281	54	0	83	89	79	0	62	10	0	1449
		2021	103	104	101	237	97	232	210	0	55	169	335	310	3657	2365	2501	2226	12702
		Perubahan	-	-5,45%	-58,44%	146,88%	-60,08%	134,34%	-25,27%	-100,00%	-	103,61%	276,40%	292,41%	-	3714,52%	24910,00%	-	776,60%
32	PALU (PLW)	2020	0	0	0	0	0	0	0	0	0	0	0	0	0	0	0	0	0
		2021	110	98	89	49	33	88	47	0	0	36	25	38	838	979	953	951	4334
		Perubahan	-	-	-	-	-	-	-	-	-	-	-	-	-	-	-	-	-
33	PANGKAL PINANG (PGK)	2020	0	85	0	95	0	59	74	0	0	0	0	0	46	0	0	32	391
		2021	0	70	0	126	53	0	40	0	0	131	103	2056	1783	1671	1380	7413	
		Perubahan	-	-17,65%	-	32,63%	-	-100,00%	-45,95%	-	-	-	-	4369,57%	-	-	4212,50%	1795,91%	
34	PANGKALAN BUN (PKN)	2020	0	0	0	0	0	0	0	0	0	0	0	0	0	0	0	0	0
		2021	0	0	4	0	0	5	0	0	0	0	0	10	393	472	409	469	1762
		Perubahan	-	-	-	-	-	-	-	-	-	-	-	-	-	-	-	-	-
35	PEKANBARU (PKU)	2020	0	95	107	185	197	285	145	0	0	0	53	64	0	0	4	0	1135
		2021	62	94	179	94	13	103	178	0	0	107	193	127	3570	2648	2808	2478	12654
		Perubahan	-	-1,05%	67,29%	-49,19%	-93,40%	-63,86%	22,76%	-	-	-	264,15%	98,44%	-	-	70100,00%	-	1014,89%
36	PONTIANAK (PNK)	2020	0	0	206	0	171	244	230	0	0	89	32	76	26	0	0	41	1115
		2021	102	40	133	45	135	223	16	0	48	26	160	116	2885	2149	2519	2273	10870
		Perubahan	-	-	-35,44%	-	-21,05%	-8,61%	-93,04%	-	-	-70,79%	400,00%	52,63%	10996,15%	-	-	5443,90%	874,89%
37	PRAYA (LOP)	2020	0	27	0	84	0	67	41	0	0	0	0	0	0	0	0	0	219
		2021	63	94	16	203	42	97	10	5	57	0	53	40	1962	1590	2109	1989	8330
		Perubahan	-	248,15%	-	141,67%	-	44,78%	-75,61%	-	-	-	-	-	-	-	-	-	-

* Sumber Data : Posko Terpadu Angkutan Udara Lebaran 2021

No	BANDAR UDARA	TAHUN	H - 7 2021-05-6	H - 6 2021-05-7	H - 5 2021-05-8	H - 4 2021-05-9	H - 3 2021-05-10	H - 2 2021-05-11	H - 1 2021-05-12	H 1 2021-05-13	H 2 2021-05-14	H + 1 2021-05-15	H + 2 2021-05-16	H + 3 2021-05-17	H + 4 2021-05-18	H + 5 2021-05-19	H + 6 2021-05-20	H + 7 2021-05-21	TOTAL
38	SAMARINDA (AAP)	2020	0	74	0	0	70	69	37	0	0	0	0	0	0	0	0	0	250
		2021	11	28	6	0	11	6	9	0	4	0	0	6	1615	1570	1482	1416	6164
		Perubahan	-	-62,16%	-	-	-84,29%	-91,30%	-75,68%	-	-	-	-	-	-	-	-	-	-
39	SEMARANG (SRG)	2020	36	0	57	84	26	69	34	19	0	0	0	0	35	0	27	0	492
		2021	0	99	99	176	52	110	92	0	0	82	371	244	2578	1985	1940	1751	18031
		Perubahan	-100,00%	-	73,68%	109,52%	100,00%	59,42%	170,59%	-100,00%	-	-	-	-	7265,71%	-	7085,19%	-	-
40	SILANGIT (DTB)	2020	0	0	0	0	0	0	0	0	0	0	0	0	0	0	0	0	0
		2021	0	0	0	0	0	28	0	0	0	0	0	0	481	480	352	459	3406
		Perubahan	-	-	-	-	-	-	-	-	-	-	-	-	-	-	-	-	-
41	SOLO (SOC)	2020	0	0	0	28	21	15	54	0	0	0	14	0	0	0	0	0	166
		2021	0	89	90	46	0	68	45	0	0	58	137	172	1186	845	833	861	7957
		Perubahan	-	-	-	64,29%	-100,00%	353,33%	-16,67%	-	-	-	878,57%	-	-	-	-	-	-
42	SORONG (SOQ)	2020	0	0	134	3	94	173	20	94	0	75	0	0	35	115	69	0	789
		2021	75	69	66	31	79	62	43	0	11	0	0	42	1375	1209	1214	1666	11399
		Perubahan	-	-	-50,75%	933,33%	-15,96%	-64,16%	115,00%	-100,00%	-	-100,00%	-	-	3828,57%	951,30%	1659,42%	-	-
43	SURABAYA (SUB)	2020	169	157	272	309	602	444	447	81	42	247	111	48	62	51	196	279	4160
		2021	675	222	605	590	239	596	572	126	193	294	809	940	13946	12823	13209	11885	109608
		Perubahan	299,41%	41,40%	122,43%	90,94%	-60,30%	34,23%	27,96%	55,56%	359,52%	19,03%	628,83%	1858,33%	22393,55%	25043,14%	6639,29%	4159,86%	2534,81%
44	TANJUNG KARANG (TKG)	2020	18	0	59	17	94	22	59	0	0	44	0	46	0	52	0	0	459
		2021	0	93	0	93	69	0	95	0	0	0	238	167	1685	1761	1501	1444	12526
		Perubahan	-100,00%	-	-100,00%	447,06%	-26,60%	-100,00%	61,02%	-	-	-100,00%	-	263,04%	-	3286,54%	-	-	-
45	TANJUNG PANDAN (TJQ)	2020	79	0	0	0	124	0	0	74	0	0	0	0	35	0	0	0	277
		2021	0	0	24	1	6	14	3	4	0	0	6	0	1070	598	675	468	5182
		Perubahan	-100,00%	-	-	-	-95,16%	-	-	-94,59%	-	-	-	-100,00%	-	-	-	-	-
46	TANJUNG PINANG (TNJ)	2020	19	0	0	2	37	16	16	2	0	0	4	18	0	0	5	21	130
		2021	44	48	32	55	31	41	67	11	0	7	37	16	475	286	394	315	3113
		Perubahan	131,58%	-	-	2650,00%	-16,22%	156,25%	318,75%	450,00%	-	-	825,00%	-11,11%	-	-	7780,00%	1400,00%	2294,62%
47	TARAKAN (TRK)	2020	18	0	94	13	114	78	76	0	0	0	0	0	27	45	5	0	570
		2021	10	23	43	0	33	53	29	9	0	0	0	78	793	1162	942	1189	8141
		Perubahan	-44,44%	-	-54,26%	-100,00%	-71,05%	-32,05%	-61,84%	-	-	-	-	-	2837,04%	2482,22%	18740,00%	-	1328,25%
48	TERNATE (TTE)	2020	0	102	0	0	251	0	192	20	0	0	0	0	12	155	6	89	865
		2021	59	88	72	4	88	9	66	6	8	7	0	56	1315	821	1020	804	8292
		Perubahan	-	-13,73%	-	-	-64,94%	-	-65,63%	-70,00%	-	-	-	-	10858,33%	429,68%	16900,00%	803,37%	858,61%
49	TIMIKA (TIM)	2020	0	0	0	0	0	0	0	0	0	0	0	0	0	0	0	0	0
		2021	52	55	29	3	55	48	62	11	55	34	0	49	774	700	644	366	4417
		Perubahan	-	-	-	-	-	-	-	-	-	-	-	-	-	-	-	-	-
50	YOGYAKARTA (JOG)	2020	0	0	0	0	0	0	0	0	0	0	0	0	0	0	0	0	44
		2021	26	0	0	0	0	6	0	0	0	0	0	0	199	187	211	220	1672
		Perubahan	-	-	-	-	-	-	-	-	-	-	-	-	-	-	-	-	-
TOTAL		2020	2808	4336	5384	5806	7585	6447	7848	2324	336	2288	3019	1999	2145	1970	1742	1926	57963
		2021	6862	8020	7843	11916	7249	10224	9098	1936	4461	5561	11232	11431	158334	133664	133097	124023	644951
		Perubahan	144,37%	84,96%	45,67%	105,24%	-4,43%	58,59%	15,93%	-16,70%	1227,68%	143,05%	272,04%	471,84%	7281,54%	6684,97%	7540,47%	6339,41%	1012,69%

* Sumber Data : Posko Terpadu Angkutan Udara Lebaran 2021

**JUMLAH PENUMPANG BERANGKAT ANGKUTAN UDARA DALAM NEGERI PERIODE LEBARAN
PERBANDINGAN TAHUN 2020 (1441 H) DENGAN TAHUN 2021 (1442 H)
DI 50 BANDAR UDARA PEMANTAUAN**



PERIODE	LEBARAN							SETELAH LEBARAN							TOTAL		
	H-7	H-6	H-5	H-4	H-3	H-2	H-1	H 1	H 2	H+1	H+2	H+3	H+4	H+5		H+6	H+7
LEBARAN 2020 (1441 H)	1232	1058	860	1274	4110	2446	4205	3237	4844	4791	2808	4336	5384	5806	6983	6447	72.617
LEBARAN 2021 (1442 H)	6862	8020	7843	11916	7249	10224	9098	1936	4461	5561	11232	11431	158334	133664	133097	124023	1.164.451
LEBARAN 2020 : 2021	456,98%	658,03%	811,98%	835,32%	76,37%	317,99%	116,36%	-40,19%	-7,91%	16,07%	300,00%	163,63%	2840,82%	2202,17%	1806,01%	1823,73%	1503,55%

* Sumber Data : Posko Terpadu Angkutan Udara Lebaran 2021

**PERBANDINGAN JUMLAH PESAWAT BERANGKAT ANGKUTAN LEBARAN TAHUN 2020 (1441 H) DENGAN LEBARAN TAHUN 2021 (1442 H)
PENERBANGAN INTERNASIONAL DI 27 BANDAR UDARA PEMANTAUAN**

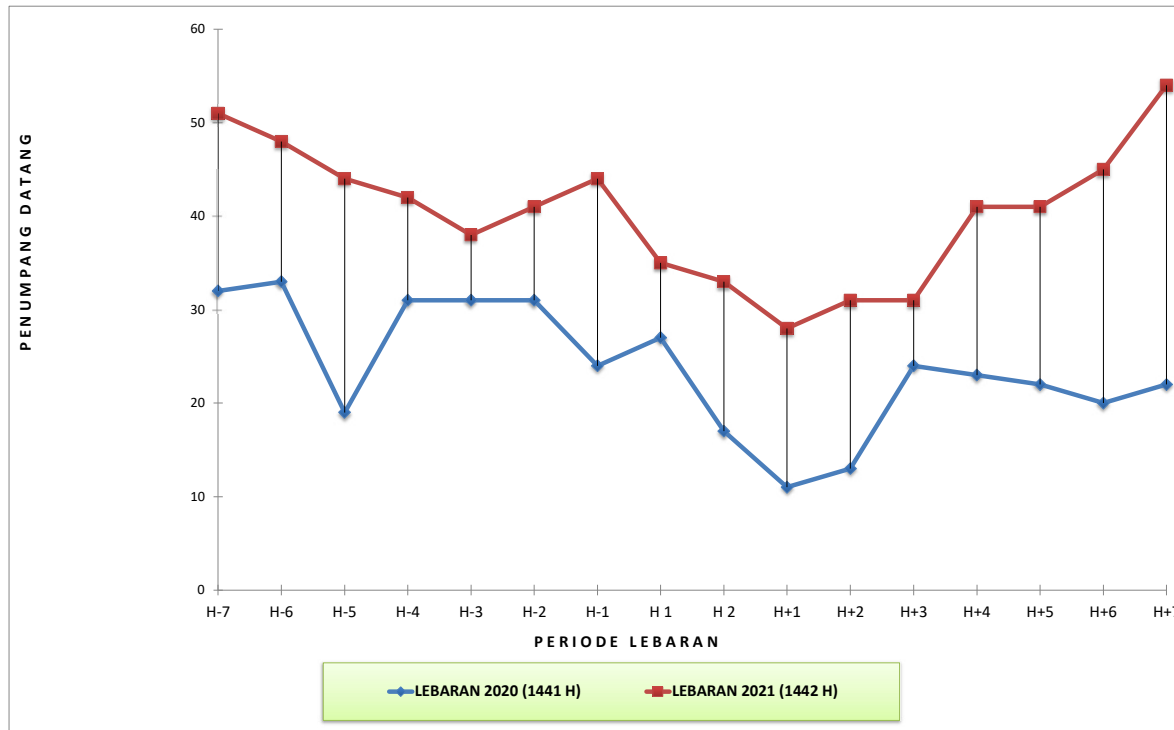
No	BANDAR UDARA	TAHUN	H - 7 2021-05-6	H - 6 2021-05-7	H - 5 2021-05-8	H - 4 2021-05-9	H - 3 2021-05-10	H - 2 2021-05-11	H - 1 2021-05-12	H 1 2021-05-13	H 2 2021-05-14	H + 1 2021-05-15	H + 2 2021-05-16	H + 3 2021-05-17	H + 4 2021-05-18	H + 5 2021-05-19	H + 6 2021-05-20	H + 7 2021-05-21	TOTAL	
1	BALIKPAPAN (BPN)	2020	0	0	0	0	0	0	0	1	0	0	1	1	0	0	1	1	5	
		2021	1	0	1	0	0	1	1	0	0	0	0	0	0	0	2	0	0	6
		Perubahan	-	0,00%	0,00%	0,00%	0,00%	0,00%	0,00%	0,00%	-100,00%	0,00%	0,00%	-100,00%	-100,00%	0,00%	0,00%	-100,00%	-100,00%	20,00%
2	BANDA ACEH (BTJ)	2020	0	0	0	0	0	0	0	0	0	0	0	0	0	0	0	0	0	
		2021	0	0	1	0	0	0	0	0	0	0	0	0	0	1	0	0	1	3
		Perubahan	-	0,00%	0,00%	0,00%	0,00%	0,00%	0,00%	0,00%	0,00%	0,00%	0,00%	0,00%	0,00%	0,00%	0,00%	0,00%	0,00%	0,00%
3	BANDUNG (BDO)	2020	0	0	0	0	0	0	0	0	0	0	0	0	0	0	0	0	0	
		2021	0	0	0	0	0	0	0	0	0	0	0	0	0	0	0	0	0	0
		Perubahan	-	0,00%	0,00%	0,00%	0,00%	0,00%	0,00%	0,00%	0,00%	0,00%	0,00%	0,00%	0,00%	0,00%	0,00%	0,00%	0,00%	0,00%
4	BANYUWANGI (BWJ)	2020	-	-	0	0	0	0	0	0	0	0	0	0	-	0	0	0	0	
		2021	0	0	0	0	0	0	0	0	0	0	0	0	0	0	0	0	0	0
		Perubahan	-	0,00%	0,00%	0,00%	0,00%	0,00%	0,00%	0,00%	0,00%	0,00%	0,00%	0,00%	0,00%	0,00%	0,00%	0,00%	0,00%	0,00%
5	BATAM (BTH)	2020	0	0	0	0	0	0	0	0	0	0	0	0	0	0	0	0	0	
		2021	0	0	0	0	0	0	0	0	0	0	0	0	0	0	0	0	0	0
		Perubahan	-	0,00%	0,00%	0,00%	0,00%	0,00%	0,00%	0,00%	0,00%	0,00%	0,00%	0,00%	0,00%	0,00%	0,00%	0,00%	0,00%	0,00%
6	DENPASAR (DPS)	2020	1	3	2	3	1	0	2	4	3	1	0	0	2	1	1	1	25	
		2021	1	1	0	1	1	1	1	1	0	0	1	0	1	0	1	0	2	11
		Perubahan	0,00%	-66,67%	-100,00%	-66,67%	0,00%	0,00%	0,00%	-50,00%	-100,00%	-100,00%	0,00%	0,00%	0,00%	-100,00%	0,00%	-100,00%	100,00%	-56,00%
7	JAKARTA (HLP)	2020	1	0	0	1	0	1	0	1	0	0	1	1	2	1	0	0	9	
		2021	37	39	33	35	26	33	32	28	27	24	28	28	21	31	31	37	40	502
		Perubahan	3600,00%	0,00%	0,00%	3400,00%	0,00%	3200,00%	0,00%	2700,00%	0,00%	0,00%	2700,00%	2000,00%	1450,00%	3000,00%	0,00%	0,00%	0,00%	5477,78%
8	JAKARTA (CGK)	2020	28	27	15	25	24	24	20	18	14	10	11	21	18	20	16	20	311	
		2021	4	0	1	1	1	2	1	3	0	0	0	2	6	1	2	1	25	
		Perubahan	-85,71%	-100,00%	-93,33%	-96,00%	-95,83%	-91,67%	-95,00%	-83,33%	-100,00%	-100,00%	-100,00%	-90,48%	-66,67%	-95,00%	-87,50%	-95,00%	-91,96%	
9	KULON PROGO (YIA)	2020	0	0	0	0	0	0	0	0	0	0	0	0	0	0	0	0	0	
		2021	1	0	0	0	0	0	0	1	0	0	0	0	1	0	0	0	3	
		Perubahan	-	0,00%	0,00%	0,00%	0,00%	0,00%	0,00%	0,00%	0,00%	0,00%	0,00%	0,00%	0,00%	0,00%	0,00%	0,00%	0,00%	
10	KUPANG (KOE)	2020	0	0	0	0	0	0	0	0	0	0	0	0	0	0	0	0	0	
		2021	0	0	0	0	0	0	0	0	0	0	0	0	0	0	0	0	0	
		Perubahan	-	0,00%	0,00%	0,00%	0,00%	0,00%	0,00%	0,00%	0,00%	0,00%	0,00%	0,00%	0,00%	0,00%	0,00%	0,00%	0,00%	
11	MAJALENGKA (KJT)	2020	0	0	0	0	0	0	0	0	0	0	0	0	0	0	0	0	0	
		2021	0	0	0	0	0	0	0	0	0	0	0	0	0	0	0	0	0	
		Perubahan	-	0,00%	0,00%	0,00%	0,00%	0,00%	0,00%	0,00%	0,00%	0,00%	0,00%	0,00%	0,00%	0,00%	0,00%	0,00%	0,00%	
12	MAKASSAR (UPG)	2020	1	2	0	0	1	0	0	0	0	0	0	0	0	0	0	0	4	
		2021	0	1	0	0	1	0	0	0	0	0	0	0	0	0	0	1	3	
		Perubahan	-100,00%	-50,00%	0,00%	0,00%	0,00%	0,00%	0,00%	0,00%	0,00%	0,00%	0,00%	0,00%	0,00%	0,00%	0,00%	0,00%	-25,00%	
13	MANADO (MDC)	2020	0	0	0	0	0	0	0	0	0	0	0	0	0	0	0	0	0	
		2021	1	0	0	0	0	0	0	0	1	0	1	0	0	1	0	0	4	
		Perubahan	-	0,00%	0,00%	0,00%	0,00%	0,00%	0,00%	0,00%	0,00%	0,00%	0,00%	0,00%	0,00%	0,00%	0,00%	0,00%	0,00%	

* Sumber Data : Posko Terpadu Angkutan Udara Lebaran 2021

No	BANDAR UDARA	TAHUN	H - 7 2021-05-6	H - 6 2021-05-7	H - 5 2021-05-8	H - 4 2021-05-9	H - 3 2021-05-10	H - 2 2021-05-11	H - 1 2021-05-12	H 1 2021-05-13	H 2 2021-05-14	H + 1 2021-05-15	H + 2 2021-05-16	H + 3 2021-05-17	H + 4 2021-05-18	H + 5 2021-05-19	H + 6 2021-05-20	H + 7 2021-05-21	TOTAL	
14	MEDAN (KNO)	2.020	-	-	-	1	3	2	-	1	-	-	-	-	1	-	1	0	9	
		2.021	2	2	1	2	2	2	2	2	1	2	-	1	1	2	1	1	5	27
		Perubahan	-	0,00%	0,00%	100,00%	-33,33%	0,00%	0,00%	0,00%	0,00%	0,00%	0,00%	0,00%	0,00%	100,00%	0,00%	0,00%	0,00%	200,00%
15	PADANG (PDG)	2020	0	0	0	0	0	0	0	0	0	0	0	0	0	0	0	0	0	
		2021	0	0	0	0	1	0	0	0	0	0	0	0	1	0	0	0	0	2
		Perubahan	-	0,00%	0,00%	0,00%	0,00%	0,00%	0,00%	0,00%	0,00%	0,00%	0,00%	0,00%	0,00%	0,00%	0,00%	0,00%	0,00%	0,00%
16	PALEMBANG (PLM)	2020	0	0	0	0	1	0	1	0	0	0	0	0	0	0	0	0	2	
		2021	0	0	0	0	0	0	0	0	0	0	0	0	0	0	0	0	0	0
		Perubahan	-	0,00%	0,00%	0,00%	-100,00%	0,00%	-100,00%	0,00%	0,00%	0,00%	0,00%	0,00%	0,00%	0,00%	0,00%	0,00%	0,00%	-100,00%
17	PEKANBARU (PKU)	2020	0	0	0	0	0	2	0	1	0	0	0	0	0	0	0	0	3	
		2021	0	0	0	0	0	0	1	0	0	0	0	0	0	0	1	0	2	
		Perubahan	-	0,00%	0,00%	0,00%	0,00%	-100,00%	0,00%	-100,00%	0,00%	0,00%	0,00%	0,00%	0,00%	0,00%	0,00%	0,00%	0,00%	-33,33%
18	PONTIANAK (PNK)	2020	0	0	0	0	0	0	0	0	0	0	0	0	0	0	0	0	0	
		2021	0	0	0	0	0	0	0	0	0	0	0	0	0	0	0	0	0	0
		Perubahan	-	0,00%	0,00%	0,00%	0,00%	0,00%	0,00%	0,00%	0,00%	0,00%	0,00%	0,00%	0,00%	0,00%	0,00%	0,00%	0,00%	0,00%
19	PRAYA (LOP)	2020	0	0	0	0	0	0	0	0	0	0	0	0	0	0	0	0	0	
		2021	0	0	0	0	0	0	0	0	0	0	0	0	0	0	0	0	0	0
		Perubahan	-	0,00%	0,00%	0,00%	0,00%	0,00%	0,00%	0,00%	0,00%	0,00%	0,00%	0,00%	0,00%	0,00%	0,00%	0,00%	0,00%	0,00%
20	SEMARANG (SRG)	2020	0	0	1	1	1	1	1	1	0	0	0	0	0	0	0	0	0	6
		2021	0	0	0	0	0	0	0	0	0	0	0	0	0	0	0	0	0	0
		Perubahan	-	0,00%	-100,00%	-100,00%	-100,00%	-100,00%	-100,00%	-100,00%	0,00%	0,00%	0,00%	0,00%	0,00%	0,00%	0,00%	0,00%	0,00%	0,00%
21	SILANGIT (DTB)	2020	0	0	0	0	0	0	0	0	0	0	0	0	0	0	0	0	0	0
		2021	0	0	0	0	0	0	0	0	0	0	0	0	0	0	0	0	0	0
		Perubahan	-	0,00%	0,00%	0,00%	0,00%	0,00%	0,00%	0,00%	0,00%	0,00%	0,00%	0,00%	0,00%	0,00%	0,00%	0,00%	0,00%	0,00%
22	SOLO (SOC)	2020	0	0	0	0	0	0	0	0	0	0	0	0	0	0	0	0	0	
		2021	0	0	0	0	0	0	0	0	0	0	0	0	0	0	0	0	0	0
		Perubahan	-	0,00%	0,00%	0,00%	0,00%	0,00%	0,00%	0,00%	0,00%	0,00%	0,00%	0,00%	0,00%	0,00%	0,00%	0,00%	0,00%	0,00%
23	SURABAYA (SUB)	2020	1	1	1	0	0	1	0	0	0	0	0	0	1	0	0	1	0	6
		2021	4	5	7	3	6	2	5	2	4	2	2	2	4	1	3	4	4	58
		Perubahan	300,00%	400,00%	600,00%	0,00%	0,00%	100,00%	0,00%	0,00%	0,00%	0,00%	0,00%	0,00%	300,00%	0,00%	0,00%	300,00%	0,00%	866,67%
24	TANJUNG PANDAN (TJQ)	2020	0	0	0	0	0	0	0	0	0	0	0	0	0	0	0	0	0	
		2021	0	0	0	0	0	0	0	0	0	0	0	0	0	0	0	0	0	0
		Perubahan	-	0,00%	0,00%	0,00%	0,00%	0,00%	0,00%	0,00%	0,00%	0,00%	0,00%	0,00%	0,00%	0,00%	0,00%	0,00%	0,00%	0,00%
25	TANJUNG PINANG (TNJ)	2020	0	0	0	0	0	0	0	0	0	0	0	0	0	0	0	0	0	
		2021	0	0	0	0	0	0	0	0	0	0	0	0	0	0	0	0	0	0
		Perubahan	-	0,00%	0,00%	0,00%	0,00%	0,00%	0,00%	0,00%	0,00%	0,00%	0,00%	0,00%	0,00%	0,00%	0,00%	0,00%	0,00%	0,00%
26	TARAKAN (TRK)	2020	0	0	0	0	0	0	0	0	0	0	0	0	0	0	0	0	0	
		2021	0	0	0	0	0	0	0	0	0	0	0	0	0	0	0	0	0	0
		Perubahan	-	0,00%	0,00%	0,00%	0,00%	0,00%	0,00%	0,00%	0,00%	0,00%	0,00%	0,00%	0,00%	0,00%	0,00%	0,00%	0,00%	0,00%
27	YOGYAKARTA (JOG)	2020	0	0	0	0	0	0	0	0	0	0	0	0	0	0	0	0	0	
		2021	0	0	0	0	0	0	0	0	0	0	0	0	0	1	0	0	1	
		Perubahan	-	0,00%	0,00%	0,00%	0,00%	0,00%	0,00%	0,00%	0,00%	0,00%	0,00%	0,00%	0,00%	0,00%	0,00%	0,00%	0,00%	0,00%
TOTAL	2020	32	33	19	31	31	31	24	27	17	11	13	24	23	22	20	22	380		
	2021	51	48	44	42	38	41	44	35	33	28	31	31	41	41	45	54	647		
	Perubahan	59,38%	45,45%	131,58%	35,48%	22,58%	32,26%	83,33%	29,63%	94,12%	154,55%	138,46%	29,17%	78,26%	86,36%	125,00%	145,45%	70,26%		

* Sumber Data : Posko Terpadu Angkutan Udara Lebaran 2021

**PERBANDINGAN JUMLAH PESAWAT BERANGKAT ANGKUTAN LEBARAN TAHUN 2020
(1441 H) DENGAN LEBARAN TAHUN 2021 (1442 H)
PERBANDINGAN TAHUN 2020 (1441 H) DENGAN TAHUN 2021 (1442 H)
PENERBANGAN INTERNASIONAL DI 27 BANDAR UDARA PEMANTAUAN**



PERIODE	SEBELUM LEBARAN							LEBARAN		SETELAH LEBARAN							TOTAL
	H-7	H-6	H-5	H-4	H-3	H-2	H-1	H 1	H 2	H+1	H+2	H+3	H+4	H+5	H+6	H+7	
LEBARAN 2020 (1441 H)	32	33	19	31	31	31	24	27	17	11	13	24	23	22	20	22	380
LEBARAN 2021 (1442 H)	51	48	44	42	38	41	44	35	33	28	31	31	41	41	45	54	647
LEBARAN 2020 : 2021	59,38%	45,45%	131,58%	35,48%	22,58%	32,26%	83,33%	29,63%	94,12%	154,55%	138,46%	29,17%	78,26%	86,36%	125,00%	145,45%	70,26%

• Sumber Data : Posko Terpadu Angkutan Udara Lebaran 2020

**PERBANDINGAN JUMLAH PENUMPANG BERANGKAT ANGKUTAN LEBARAN TAHUN 2020 (1441 H) DENGAN LEBARAN TAHUN 2021 (1442 H)
PENERBANGAN INTERNASIONAL DI 27 BANDAR UDARA PEMANTAUAN**

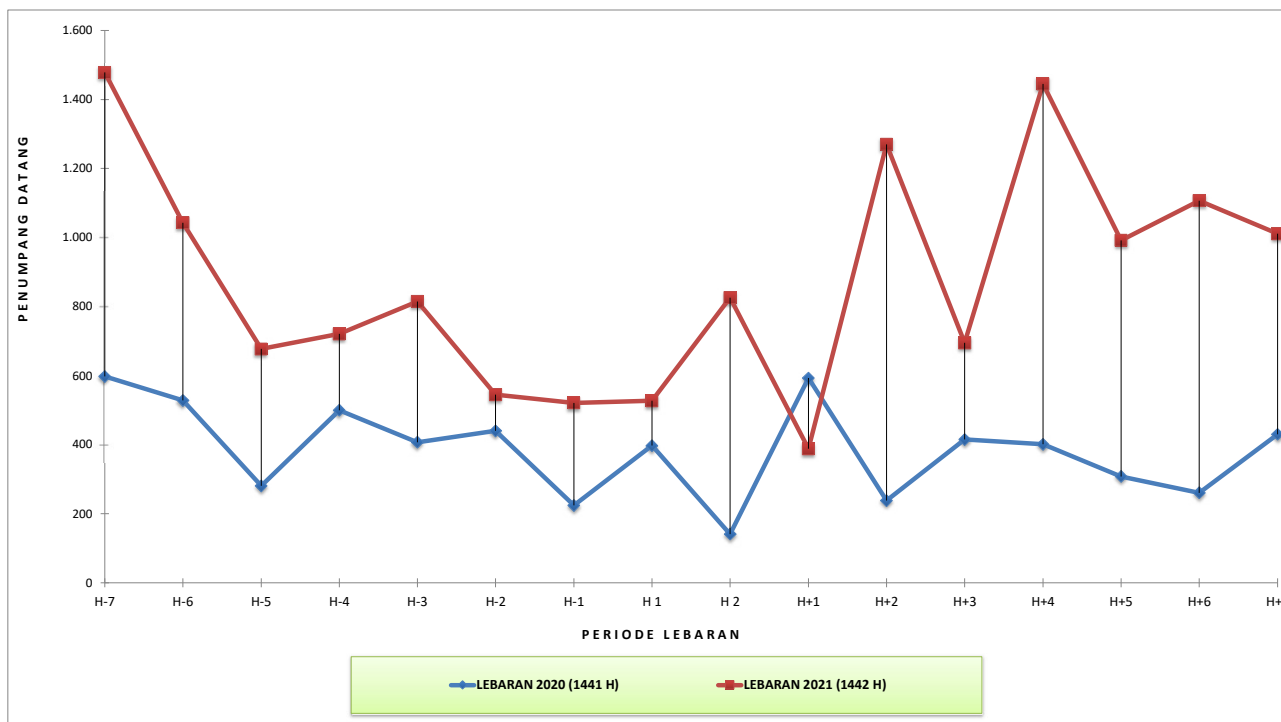
No	BANDAR UDARA	TAHUN	H - 7 2021-05- 6	H - 6 2021-05- 7	H - 5 2021-05- 8	H - 4 2021-05- 9	H - 3 2021-05- 10	H - 2 2021-05- 11	H - 1 2021-05- 12	H 1 2021-05- 13	H 2 2021-05- 14	H + 1 2021-05- 15	H + 2 2021-05- 16	H + 3 2021-05- 17	H + 4 2021-05- 18	H + 5 2021-05- 19	H + 6 2021-05- 20	H + 7 2021-05- 21	TOTAL	
1	BALIKPAPAN (BPN)	2020	0	0	0	0	0	0	0	4	0	0	0	0	0	0	0	0	4	
		2021	0	0	0	0	0	0	0	0	0	0	0	0	0	0	0	0	0	0
		Perubahan	-	-	-	-	-	-	-	-	-100,00%	-	-	-	-	-	-	-	-	-100,00%
2	BANDA ACEH (BTJ)	2020	0	0	0	0	0	0	0	0	0	0	0	0	0	0	0	0	0	
		2021	0	0	0	0	0	0	0	0	0	0	0	0	0	0	0	0	0	0
		Perubahan	-	-	-	-	-	-	-	-	-	-	-	-	-	-	-	-	-	0,00%
3	BANDUNG (BDO)	2020	0	0	0	0	0	0	0	0	0	0	0	0	0	0	0	0	0	
		2021	0	0	0	0	0	0	0	0	0	0	0	0	0	0	0	0	0	0
		Perubahan	-	-	-	-	-	-	-	-	-	-	-	-	-	-	-	-	-	0,00%
4	BANYUWANGI (BWV)	2020	-	-	0	0	0	0	0	0	0	0	0	0	0	0	0	0	0	
		2021	0	0	0	0	0	0	0	0	0	0	0	0	0	0	0	0	0	0
		Perubahan	-	-	-	-	-	-	-	-	-	-	-	-	-	-	-	-	-	0,00%
5	BATAM (BTH)	2020	0	0	0	0	0	0	0	0	0	0	0	0	0	0	0	0	0	
		2021	0	0	0	0	0	0	0	0	0	0	0	0	0	0	0	0	0	0
		Perubahan	-	-	-	-	-	-	-	-	-	-	-	-	-	-	-	-	-	0,00%
6	DENPASAR (DPS)	2020	0	13	0	180	0	0	0	41	9	388	0	0	13	0	19	17	680	
		2021	8	0	0	0	7	0	0	0	0	0	0	0	0	0	0	0	0	15
		Perubahan	-	-100,00%	-	-100,00%	-	-	-	-	-100,00%	-100,00%	-100,00%	-	-	-100,00%	-	-100,00%	-100,00%	-100,00%
7	JAKARTA (HLP)	2020	0	0	0	0	0	8	0	0	0	0	0	0	0	0	0	0	8	
		2021	1449	915	663	702	740	503	499	526	795	382	1260	654	1419	944	1047	860	13358	
		Perubahan	-	-	-	-	-	-6187,50%	-	-	-	-	-	-	-	-	-	-	-	166875,00%
8	JAKARTA (CGK)	2020	598	496	255	318	265	432	172	306	132	205	238	240	339	308	176	413	4893	
		2021	1	0	2	4	0	1	3	1	0	0	0	0	3	0	0	0	0	15
		Perubahan	-99,83%	-100,00%	-99,22%	-98,74%	-100,00%	-99,77%	-98,26%	-99,67%	-100,00%	-100,00%	-100,00%	-100,00%	-99,12%	-100,00%	-100,00%	-100,00%	-100,00%	-99,69%
9	KULON PROGO (YIA)	2020	0	0	0	0	0	0	0	0	0	0	0	0	0	0	0	0	0	
		2021	0	0	0	0	0	0	0	0	0	0	0	0	0	0	0	0	0	0
		Perubahan	-	-	-	-	-	-	-	-	-	-	-	-	-	-	-	-	-	0,00%
10	KUPANG (KOE)	2020	0	0	0	0	0	0	0	0	0	0	0	0	0	0	0	0	0	
		2021	0	0	0	0	0	0	0	0	0	0	0	0	0	0	0	0	0	0
		Perubahan	-	-	-	-	-	-	-	-	-	-	-	-	-	-	-	-	-	0,00%
11	MAJALENGKA (KJT)	2020	0	0	0	0	0	0	0	0	0	0	0	0	0	0	0	0	0	
		2021	0	0	0	0	0	0	0	0	0	0	0	0	0	0	0	0	0	0
		Perubahan	-	-	-	-	-	-	-	-	-	-	-	-	-	-	-	-	-	0,00%
12	MAKASSAR (UPG)	2020	0	12	0	0	0	0	0	0	0	0	0	0	0	0	0	0	12	
		2021	0	0	0	0	0	0	0	0	0	0	0	0	0	0	0	0	0	0
		Perubahan	-	-100,00%	-	-	-	-	-	-	-	-	-	-	-	-	-	-	-	-100,00%
13	MANADO (MDC)	2020	0	0	0	0	0	0	0	0	0	0	0	0	0	0	0	0	0	
		2021	0	0	0	0	0	0	0	0	0	0	0	0	0	11	0	0	11	
		Perubahan	-	-	-	-	-	-	-	-	-	-	-	-	-	-	-	-	-	0,00%

* Sumber Data : Posko Terpadu Angkutan Udara Lebaran 2021

No	BANDAR UDARA	TAHUN	H - 7 2021-05- 6	H - 6 2021-05- 7	H - 5 2021-05- 8	H - 4 2021-05- 9	H - 3 2021-05- 10	H - 2 2021-05- 11	H - 1 2021-05- 12	H 1 2021-05- 13	H 2 2021-05- 14	H + 1 2021-05- 15	H + 2 2021-05- 16	H + 3 2021-05- 17	H + 4 2021-05- 18	H + 5 2021-05- 19	H + 6 2021-05- 20	H + 7 2021-05- 21	TOTAL	
14	MEDAN (KNO)	2020	-	-	-	-	-	-	-	42	-	-	-	-	49	-	66	0	157	
		2021	2	33	-	4	3	22	1	-	-	6	-	5	2	12	6	3	49	148
		Perubahan	-	-	-	-	-	-	-	-100,00%	-	-	-	-	-	-75,51%	-	-95,45%	-	-5,73%
15	PADANG (PDG)	2020	0	0	0	-	0	0	0	0	0	0	0	0	0	0	0	0	0	
		2021	0	0	0	-	0	0	0	0	0	0	0	0	0	0	0	0	0	0
		Perubahan	-	-	-	-	-	-	-	-	-	-	-	-	-	-	-	-	-	0,00%
16	PALEMBANG (PLM)	2020	0	0	0	0	141	0	52	0	0	0	0	0	0	0	0	0	0	
		2021	0	0	0	0	0	0	0	0	0	0	0	0	0	0	0	0	0	0
		Perubahan	-	-	-	-	-100,00%	-	-100,00%	-	-	-	-	-	-	-	-	-	-	-100,00%
17	PEKANBARU (PKU)	2020	0	0	0	0	0	0	0	0	0	0	0	0	0	0	0	0	0	
		2021	0	0	0	0	0	0	0	0	0	0	0	0	0	0	0	2	0	2
		Perubahan	-	-	-	-	-	-	-	-	-	-	-	-	-	-	-	-	-	0,00%
18	PONTIANAK (PNK)	2020	0	0	0	0	0	0	0	0	0	0	0	0	0	0	0	0	0	
		2021	0	0	0	0	0	0	0	0	0	0	0	0	0	0	0	0	0	0
		Perubahan	-	-	-	-	-	-	-	-	-	-	-	-	-	-	-	-	-	0,00%
19	PRAYA (LOP)	2020	0	0	0	0	0	0	0	0	0	0	0	0	0	0	0	0	0	
		2021	0	0	0	0	0	0	0	0	0	0	0	0	0	0	0	0	0	0
		Perubahan	-	-	-	-	-	-	-	-	-	-	-	-	-	-	-	-	-	0,00%
20	SEMARANG (SRG)	2020	0	0	7	2	1	0	0	4	0	0	0	0	0	0	0	0	0	
		2021	0	0	0	0	0	0	0	0	0	0	0	0	0	0	0	0	0	0
		Perubahan	-	-	-100,00%	-100,00%	-100,00%	-	-	-100,00%	-	-	-	-	-	-	-	-	-	-100,00%
21	SILANGIT (DTB)	2020	0	0	0	0	0	0	0	0	0	0	0	0	0	0	0	0	0	
		2021	0	0	0	0	0	0	0	0	0	0	0	0	0	0	0	0	0	0
		Perubahan	-	-	-	-	-	-	-	-	-	-	-	-	-	-	-	-	-	0,00%
22	SOLO (SOC)	2020	0	0	0	0	0	0	0	0	0	0	0	0	0	0	0	0	0	
		2021	0	0	0	0	0	0	0	0	0	0	0	0	0	0	0	0	0	0
		Perubahan	-	-	-	-	-	-	-	-	-	-	-	-	-	-	-	-	-	0,00%
23	SURABAYA (SUB)	2020	0	7	19	0	0	0	0	0	0	0	0	0	175	0	0	0	0	
		2021	18	95	12	11	65	19	18	0	25	6	5	39	11	31	55	102	0	
		Perubahan	-	1257,14%	-36,84%	-	-	-	-	-	-	-	-	-	-	-77,71%	-	-	-	-
24	TANJUNG PANDAN (TJQ)	2020	0	0	0	0	0	0	0	0	0	0	0	0	0	0	0	0	0	
		2021	0	0	0	0	0	0	0	0	0	0	0	0	0	0	0	0	0	0
		Perubahan	-	-	-	-	-	-	-	-	-	-	-	-	-	-	-	-	-	0,00%
25	TANJUNG PINANG (TNJ)	2020	0	0	0	0	0	0	0	0	0	0	0	0	0	0	0	0	0	
		2021	0	0	0	0	0	0	0	0	0	0	0	0	0	0	0	0	0	0
		Perubahan	-	-	-	-	-	-	-	-	-	-	-	-	-	-	-	-	-	0,00%
26	TARAKAN (TRK)	2020	0	0	0	0	0	0	0	0	0	0	0	0	0	0	0	0	0	
		2021	0	0	0	0	0	0	0	0	0	0	0	0	0	0	0	0	0	0
		Perubahan	-	-	-	-	-	-	-	-	-	-	-	-	-	-	-	-	-	0,00%
27	YOGYAKARTA (JOG)	2020	0	0	0	0	0	0	0	0	0	0	0	0	0	0	0	0	0	
		2021	0	0	0	0	0	0	0	0	0	0	0	0	0	0	0	0	0	0
		Perubahan	-	-	-	-	-	-	-	-	-	-	-	-	-	-	-	-	-	0,00%
TOTAL	2020	598	528	281	500	407	440	224	397	141	593	238	415	401	308	261	430	6.162		
	2021	1.478	1.043	677	721	815	545	521	527	826	388	1.270	695	1.445	992	1.107	1.011	14.061		
	Perubahan	147,16%	97,54%	140,93%	44,20%	100,25%	23,86%	132,59%	32,75%	485,82%	-34,57%	433,61%	67,47%	260,35%	222,08%	324,14%	135,12%	128,19%		

* Sumber Data : Posko Terpadu Angkutan Udara Lebaran 2021

**PERBANDINGAN JUMLAH PENUMPANG BERANGKAT ANGKUTAN LEBARAN TAHUN 2019
(1440 H) DENGAN LEBARAN TAHUN 2020 (1441 H)
PERBANDINGAN TAHUN 2019 (1440 H) DENGAN TAHUN 2020 (1441 H)
PENERBANGAN INTERNASIONAL DI 27 BANDAR UDARA PEMANTAUAN**



PERIODE	SEBELUM LEBARAN							LEBARAN		SETELAH LEBARAN							TOTAL
	H-7	H-6	H-5	H-4	H-3	H-2	H-1	H 1	H 2	H+1	H+2	H+3	H+4	H+5	H+6	H+7	
LEBARAN 2020 (1441 H)	598	528	281	500	407	440	224	397	141	593	238	415	401	308	261	430	6.162
LEBARAN 2021 (1442 H)	1.478	1.043	677	721	815	545	521	527	826	388	1.270	695	1.445	992	1.107	1.011	14.061
LEBARAN 2020 : 2021	147,16%	97,54%	140,93%	44,20%	100,25%	23,86%	132,59%	32,75%	485,82%	-34,57%	433,61%	67,47%	260,35%	222,08%	324,14%	135,12%	128,19%

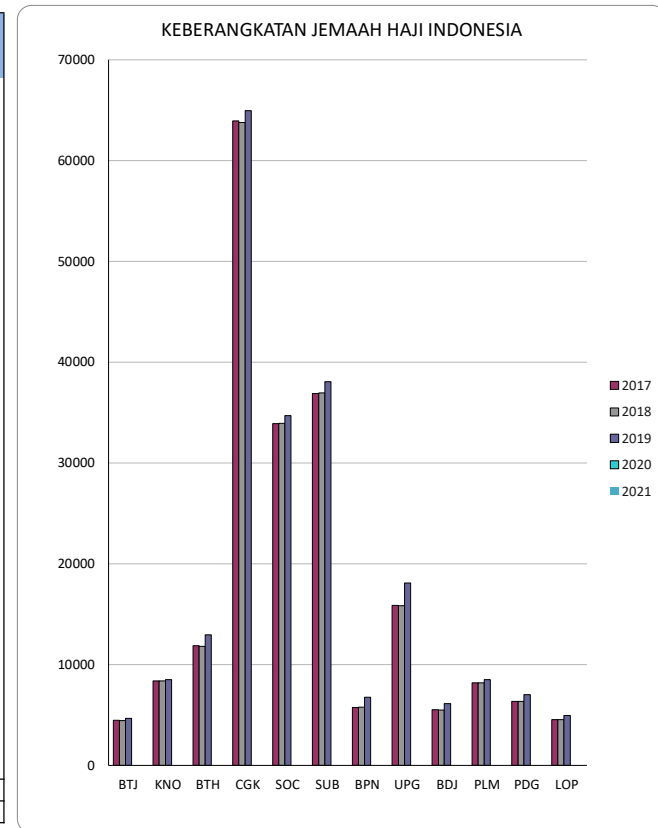
- Sumber Data : Posko Terpadu Angkutan Udara Lebaran 2020




Angkutan Haji

**REALISASI KEBERANGKATAN JEMAAH HAJI INDONESIA
TAHUN 2017-2021**

No	Embarkasi	Realisasi	2017	2018	2019	2020	2021
1	Banda Aceh (BTJ)	Jml Kloter Jml Jemaah	11 4.463	11 4.445	12 4.666	TIDAK ADA ANGKUTAN HAJI DIKARENAKA N COVID-19	TIDAK ADA ANGKUTAN HAJI DIKARENAKAN COVID-19
2	Medan (KNO)	Jml Kloter Jml Jemaah	22 8.375	22 8.374	22 8.525		
3	Batam (BTH)	Jml Kloter Jml Jemaah	27 11.879	27 11.822	29 12.943		
4	Jakarta (CGK)	Jml Kloter Jml Jemaah	159 63.941	159 63.771	162 64.963		
5	Solo (SOC)	Jml Kloter Jml Jemaah	95 33.892	95 33.928	97 34.697		
6	Surabaya (SUB)	Jml Kloter Jml Jemaah	83 36.883	83 36.972	85 38.066		
7	Balikpapan (BPN)	Jml Kloter Jml Jemaah	13 5.746	13 5.754	15 6.777		
8	Makassar (UPG)	Jml Kloter Jml Jemaah	35 15.867	35 15.835	40 18.109		
9	Banjarmasin (BDJ)	Jml Kloter Jml Jemaah	17 5.511	17 5.489	19 6.112		
10	Palembang (PLM)	Jml Kloter Jml Jemaah	19 8.186	19 8.188	19 8.509		
11	Padang (PDG)	Jml Kloter Jml Jemaah	16 6.337	16 6.336	18 6.999		
12	Lombok (LOP)	Jml Kloter Jml Jemaah	10 4.546	10 4.521	11 4.947		
	Jumlah	Jml Kloter Jml Jemaah	507 205.626	507 205.435	529 215.313	0 0	0 0



* Sumber Data : Subdit Angkutan Udara Niaga Tidak Berjadwal dan Bukan Niaga



**Angkutan Natal 2021 dan
Tahun Baru 2022**

**PERBANDINGAN JUMLAH PESAWAT BERANGKAT ANGKUTAN NATAL 2020 DAN TAHUN BARU 2021 DENGAN NATAL 2021 DAN TAHUN BARU 2022
PENERBANGAN DALAM NEGERI**

No	BANDAR UDARA	TAHUN	H - 7 2021-12-17	H - 6 2021-12-18	H - 5 2021-12-19	H - 4 2021-12-20	H - 3 2021-12-21	H - 2 2021-12-22	H - 1 2021-12-23	H 1 2021-12-24	H 2 2021-12-25	H 3 2021-12-26	H 4 2021-12-27	H 5 2021-12-28	H 6 2021-12-29	H 7 2021-12-30	H 8 2021-12-31	H + 1 2022-01-01	H + 2 2022-01-02	H + 3 2022-01-03	H + 4 2022-01-04	TOTAL	
1	AMBON (AMQ)	2020/2021	25	18	20	22	19	21	20	23	18	17	18	16	20	15	20	10	15	15	16	348	
		2021/2022	18	26	23	20	27	21	27	21	21	19	14	19	27	19	21	19	14	16	17	22	390
		Perubahan	-28,00%	44,44%	15,00%	-9,09%	42,11%	0,00%	35,00%	-8,70%	5,56%	-17,65%	5,56%	68,75%	-5,00%	40,00%	-5,00%	40,00%	6,67%	13,33%	37,50%	12,07%	
2	BALIKPAPAN (BPN)	2020/2021	70	58	56	59	56	58	57	63	48	49	52	47	49	45	47	34	44	54	49	995	
		2021/2022	55	57	52	53	46	53	54	46	36	37	37	41	39	39	34	26	45	44	46	840	
		Perubahan	-21,43%	-1,72%	-7,14%	-10,17%	-17,86%	-8,62%	-5,26%	-26,98%	-25,00%	-24,49%	-28,85%	-12,77%	-20,41%	-13,33%	-27,66%	-23,53%	2,27%	-18,52%	-6,12%	-15,58%	
3	BANDA ACEH (BTJ)	2020/2021	6	7	6	6	5	6	8	7	8	6	6	5	7	7	6	6	5	6	5	118	
		2021/2022	9	9	8	11	7	7	5	6	8	5	10	4	5	5	5	5	5	5	6	4	124
		Perubahan	50,00 %	28,57 %	33,33 %	83,33 %	40,00 %	16,67 %	-37,50 %	-14,29 %	0,00 %	-16,67 %	66,67 %	-20,00 %	-28,57 %	-28,57 %	-16,67 %	-16,67 %	0,00 %	0,00 %	-20,00 %	5,08 %	
4	BANDUNG (BDO)	2020/2021	13	13	14	15	13	13	15	14	12	12	16	12	12	14	12	10	14	18	14	256	
		2021/2022	13	12	12	13	14	13	12	11	8	12	9	11	9	12	7	8	11	9	10	206	
		Perubahan	0,00 %	-7,69 %	-14,29 %	-13,33 %	7,69 %	0,00 %	-20,00 %	-21,43 %	-33,33 %	0,00 %	-43,75 %	-8,33 %	-25,00 %	-14,29 %	-41,67 %	-20,00 %	-21,43 %	-50,00 %	-28,57 %	-19,53 %	
5	BANJARMASIN (BDJ)	2020/2021	31	30	29	33	32	31	34	31	30	24	28	22	27	25	25	22	24	35	26	539	
		2021/2022	32	28	29	28	27	35	30	26	21	22	20	22	23	23	20	20	22	23	25	476	
		Perubahan	3,23 %	-6,67 %	0,00 %	-15,15 %	-15,63 %	12,90 %	-11,76 %	-16,13 %	-30,00 %	-8,33 %	-28,57 %	0,00 %	-14,81 %	-8,00 %	-20,00 %	-9,09 %	-8,33 %	-34,29 %	-3,85 %	-11,69 %	
6	BANYUWANGI (BWX)	2020/2021	5	6	4	6	6	4	5	8	6	4	6	6	5	5	5	4	5	7	6	103	
		2021/2022	1	3	4	1	1	3	1	1	1	2	1	0	4	2	0	1	3	2	2	33	
		Perubahan	-80,00 %	-50,00 %	0,00 %	-83,33 %	-83,33 %	-25,00 %	-80,00 %	-87,50 %	-83,33 %	-50,00 %	-83,33 %	-100,00 %	-20,00 %	-60,00 %	-100,00 %	-75,00 %	-40,00 %	-71,43 %	-66,67 %	-67,96 %	
7	BATAM (BTH)	2020/2021	37	36	36	35	37	35	39	35	35	35	32	33	40	32	25	38	38	36	669		
		2021/2022	33	33	33	33	29	32	33	29	29	27	25	27	28	30	21	25	29	32	32	560	
		Perubahan	-10,81 %	-8,33 %	-8,33 %	-5,71 %	-21,62 %	-8,57 %	-15,38 %	-17,14 %	-17,14 %	-22,86 %	-28,57 %	-15,63 %	-15,15 %	-25,00 %	-34,38 %	0,00 %	-23,68 %	-15,79 %	-11,11 %	-16,29 %	
8	BENGKULU (BKS)	2020/2021	8	10	8	7	8	7	6	6	8	8	5	8	6	8	6	4	6	6	7	132	
		2021/2022	5	6	6	5	6	6	5	7	5	6	4	5	5	4	4	3	4	5	4	95	
		Perubahan	-37,50 %	-40,00 %	-25,00 %	-28,57 %	-25,00 %	-14,29 %	-16,67 %	16,67 %	-37,50 %	-25,00 %	-20,00 %	-37,50 %	-16,67 %	-50,00 %	-33,33 %	-25,00 %	-33,33 %	-16,67 %	-42,86 %	-28,03 %	
9	BERAU (BEJ)	2020/2021	4	5	4	5	4	3	6	4	4	4	5	3	3	4	3	2	4	4	4	75	
		2021/2022	6	7	6	6	6	6	6	6	6	5	4	5	5	6	3	4	6	6	6	104	
		Perubahan	50,00 %	40,00 %	50,00 %	20,00 %	50,00 %	100,00 %	0,00 %	50,00 %	25,00 %	0,00 %	66,67 %	66,67 %	50,00 %	0,00 %	100,00 %	50,00 %	50,00 %	50,00 %	50,00 %	38,67 %	
10	BIAK (BIK)	2020/2021	9	7	4	6	9	7	3	8	6	5	6	4	8	2	4	6	3	7	2	106	
		2021/2022	6	8	5	6	8	8	8	6	8	4	4	7	5	7	6	4	5	5	7	117	
		Perubahan	-33,33 %	14,29 %	25,00 %	0,00 %	-11,11 %	14,29 %	166,67 %	-25,00 %	33,33 %	-20,00 %	-33,33 %	75,00 %	-37,50 %	250,00 %	50,00 %	-33,33 %	66,67 %	-28,57 %	250,00 %	10,38 %	
11	BIMA (BMU)	2020/2021	6	5	6	5	5	5	5	6	5	5	5	5	3	5	6	2	4	6	5	94	
		2021/2022	4	4	4	4	3	5	4	3	3	3	3	3	3	3	3	1	6	3	3	65	
		Perubahan	-33,33 %	-20,00 %	-33,33 %	-20,00 %	-40,00 %	0,00 %	-20,00 %	-50,00 %	-40,00 %	-40,00 %	-40,00 %	-40,00 %	0,00 %	-40,00 %	-50,00 %	-50,00 %	50,00 %	-50,00 %	-40,00 %	-30,85 %	
12	DENPASAR (DPS)	2020/2021	100	89	83	98	77	85	98	101	96	89	103	84	80	95	78	76	108	125	92	1757	
		2021/2022	96	92	104	88	86	89	94	82	68	81	74	88	82	83	68	81	102	98	94	1650	
		Perubahan	-4,00 %	3,37 %	25,30 %	-10,20 %	11,69 %	4,71 %	-4,08 %	-18,81 %	-29,17 %	-8,99 %	-28,16 %	4,76 %	2,50 %	-12,63 %	-12,82 %	6,58 %	-5,56 %	-21,60 %	2,17 %	-6,09 %	
13	GORONTALO (GTO)	2020/2021	4	5	5	4	4	4	5	4	5	3	4	4	4	4	4	2	4	4	6	79	
		2021/2022	3	6	5	4	6	4	7	4	6	5	3	5	4	5	3	3	4	3	6	86	
		Perubahan	-25,00 %	20,00 %	0,00 %	0,00 %	50,00 %	0,00 %	40,00 %	0,00 %	20,00 %	66,67 %	-25,00 %	25,00 %	0,00 %	25,00 %	-25,00 %	50,00 %	0,00 %	-25,00 %	0,00 %	8,86 %	

* Sumber Data : Posko Terpadu Angkutan Udara Natal 2021 & Tahun Baru 2022

No	BANDAR UDARA	TAHUN	H - 7 2021-12-17	H - 6 2021-12-18	H - 5 2021-12-19	H - 4 2021-12-20	H - 3 2021-12-21	H - 2 2021-12-22	H - 1 2021-12-23	H 1 2021-12-24	H 2 2021-12-25	H 3 2021-12-26	H 4 2021-12-27	H 5 2021-12-28	H 6 2021-12-29	H 7 2021-12-30	H 8 2021-12-31	H + 1 2022-01-01	H + 2 2022-01-02	H + 3 2022-01-03	H + 4 2022-01-04	TOTAL	
14	JAKARTA (HLP)	2020/2021	49	59	50	48	41	52	55	57	39	42	44	41	43	48	47	35	39	52	39	880	
		2021/2022	57	50	51	51	54	49	49	50	34	40	36	37	39	45	36	25	39	39	32	813	
		Perubahan	16.33 %	-15.25 %	2.00 %	6.25 %	31.71 %	-5.77 %	-10.91 %	-12.28 %	-12.82 %	-4.76 %	-18.18 %	-9.76 %	-9.30 %	-6.25 %	-23.40 %	-28.57 %	0.00 %	-25.00 %	-17.95 %	-7.61 %	
15	JAKARTA (CGK)	2020/2021	396	388	382	390	362	365	416	425	369	352	372	331	321	344	325	253	355	426	364	6936	
		2021/2022	337	345	344	338	321	339	350	322	264	268	250	267	290	286	220	218	311	307	303	5680	
		Perubahan	-14.90 %	-11.08 %	-9.95 %	-13.33 %	-11.33 %	-7.12 %	-15.87 %	-24.24 %	-28.46 %	-23.86 %	-32.80 %	-19.34 %	-9.66 %	-16.86 %	-32.31 %	-13.83 %	-12.39 %	-27.93 %	-16.76 %	-18.11 %	
16	JAMBI (DJB)	2020/2021	14	11	14	10	10	11	11	8	8	8	9	9	6	9	7	7	7	11	9	179	
		2021/2022	10	9	10	9	7	11	8	9	7	8	7	7	8	7	5	4	9	11	7	153	
		Perubahan	-28.57 %	-18.18 %	-28.57 %	-10.00 %	-30.00 %	0.00 %	-27.27 %	12.50 %	-12.50 %	0.00 %	-22.22 %	-22.22 %	33.33 %	-22.22 %	-28.57 %	-42.86 %	28.57 %	0.00 %	-22.22 %	-14.53 %	
17	JAYAPURA (DJJ)	2020/2021	74	82	59	90	92	80	81	70	27	58	55	83	74	72	56	14	51	51	78	1247	
		2021/2022	60	73	51	94	92	90	85	81	39	56	84	73	82	84	66	14	44	61	79	1308	
		Perubahan	-18.92 %	-10.98 %	-13.56 %	4.44 %	0.00 %	12.50 %	4.94 %	15.71 %	44.44 %	-3.45 %	52.73 %	-12.05 %	10.81 %	16.67 %	17.86 %	0.00 %	-13.73 %	19.61 %	1.28 %	4.89 %	
18	KENDARI (KDI)	2020/2021	12	11	15	14	13	14	13	17	13	12	14	10	12	13	13	7	13	13	12	241	
		2021/2022	11	12	13	9	12	11	12	10	9	9	11	11	12	9	6	7	11	10	10	195	
		Perubahan	-8.33 %	9.09 %	-13.33 %	-35.71 %	-7.69 %	-21.43 %	-7.69 %	-41.18 %	-30.77 %	-25.00 %	-21.43 %	10.00 %	0.00 %	-30.77 %	-53.85 %	0.00 %	-15.38 %	-23.08 %	-16.67 %	-19.09 %	
19	KULON PROGO (YIA)	2020/2021	32	41	31	43	34	32	43	38	43	33	45	32	26	38	34	28	35	28	34	670	
		2021/2022	24	23	25	23	22	20	23	20	19	21	17	19	18	18	18	16	24	20	21	391	
		Perubahan	-25.00 %	-43.90 %	-19.35 %	-46.51 %	-35.29 %	-37.50 %	-46.51 %	-47.37 %	-55.81 %	-36.36 %	-62.22 %	-40.63 %	-30.77 %	-52.63 %	-47.06 %	-42.86 %	-31.43 %	-28.57 %	-38.24 %	-41.64 %	
20	KUPANG (KOE)	2020/2021	27	29	28	29	29	27	30	30	25	26	27	22	23	24	23	16	26	31	19	491	
		2021/2022	30	29	31	31	32	37	30	29	19	17	23	25	23	21	19	14	28	35	27	500	
		Perubahan	11.11 %	0.00 %	10.71 %	6.90 %	10.34 %	37.04 %	0.00 %	-3.33 %	-24.00 %	-34.62 %	-14.81 %	13.64 %	0.00 %	-12.50 %	-17.39 %	-12.50 %	7.69 %	12.90 %	42.11 %	1.83 %	
21	LABUAN BAJO (LBJ)	2020/2021	11	12	13	12	12	10	12	13	14	12	13	12	8	13	11	12	14	15	11	230	
		2021/2022	14	11	14	11	11	11	12	11	12	8	9	10	10	12	11	8	7	9	10	199	
		Perubahan	27.27 %	-8.33 %	7.69 %	-8.33 %	-8.33 %	10.00 %	0.00 %	-15.38 %	-42.86 %	-25.00 %	-23.08 %	-16.67 %	50.00 %	-15.38 %	-27.27 %	-41.67 %	-35.71 %	-33.33 %	-9.09 %	-13.48 %	
22	MAJALENGKA (KJT)	2020/2021	0	0	0	0	0	0	0	1	0	0	0	0	0	0	0	0	0	0	2	3	
		2021/2022	5	1	0	4	2	2	1	1	1	0	0	0	3	1	1	1	2	0	0	1	26
		Perubahan	-	-	-	-	-	-	-	0.00 %	-	-	-	-	-	-	-	-	-	-	-	-50.00 %	766.67 %
23	MAKASSAR (UPG)	2020/2021	140	128	131	136	121	123	131	138	117	111	121	108	110	122	117	86	103	121	106	2270	
		2021/2022	116	109	116	119	109	111	128	114	79	79	79	95	88	95	75	56	97	90	103	1858	
		Perubahan	-17.14 %	-14.84 %	-11.45 %	-12.50 %	-9.92 %	-9.76 %	-2.29 %	-17.39 %	-32.48 %	-28.83 %	-34.71 %	-12.04 %	-20.00 %	-22.13 %	-35.90 %	-34.88 %	-5.83 %	-25.62 %	-2.83 %	-18.15 %	
24	MALANG (MLG)	2020/2021	4	5	4	5	4	4	5	6	5	4	5	4	3	5	5	4	5	6	5	88	
		2021/2022	2	3	2	2	2	3	2	2	2	2	2	2	2	3	3	2	2	2	2	2	42
		Perubahan	-50.00 %	-40.00 %	-50.00 %	-60.00 %	-50.00 %	-25.00 %	-60.00 %	-66.67 %	-60.00 %	-60.00 %	-50.00 %	-60.00 %	-50.00 %	0.00 %	-40.00 %	-60.00 %	-50.00 %	-60.00 %	-66.67 %	-60.00 %	-52.27 %
25	MANADO (MDC)	2020/2021	27	28	26	30	23	28	31	26	23	17	24	19	21	22	20	16	22	27	22	452	
		2021/2022	22	22	20	19	21	20	21	20	16	18	16	18	18	20	20	17	14	17	16	22	359
		Perubahan	-6.67 %	-10.34 %	-9.09 %	-25.81 %	-6.67 %	-11.43 %	-16.13 %	-20.69 %	-39.29 %	-17.24 %	-36.67 %	-27.59 %	-21.43 %	-23.08 %	-33.33 %	-18.52 %	-20.59 %	-29.03 %		-20.41 %	

* Sumber Data : Posko Terpadu Angkutan Udara Natal 2021 & Tahun Baru 2022

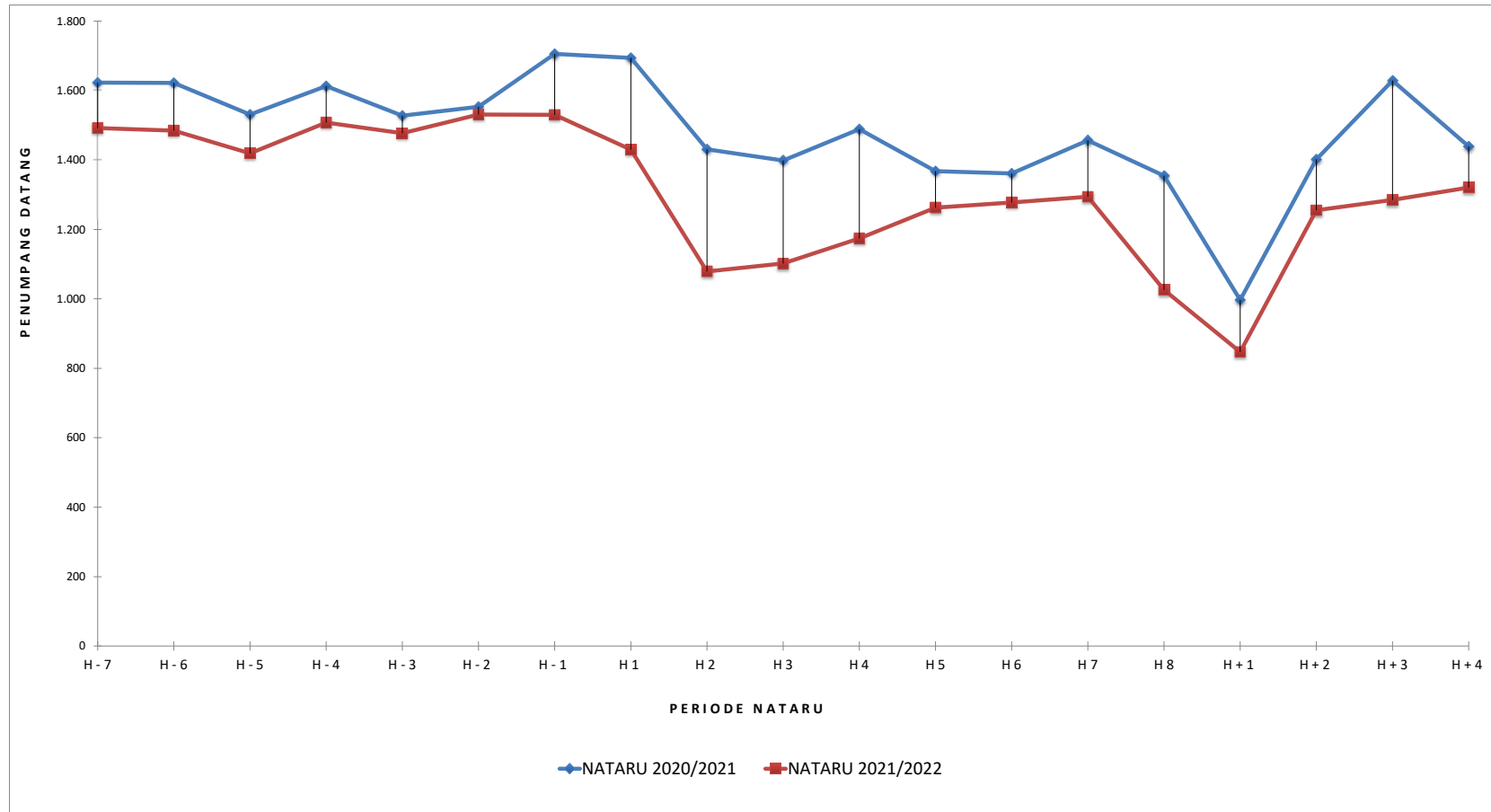
No	BANDAR UDARA	TAHUN	H - 7 2021-12-17	H - 6 2021-12-18	H - 5 2021-12-19	H - 4 2021-12-20	H - 3 2021-12-21	H - 2 2021-12-22	H - 1 2021-12-23	H1 2021-12-24	H2 2021-12-25	H3 2021-12-26	H4 2021-12-27	H5 2021-12-28	H6 2021-12-29	H7 2021-12-30	H8 2021-12-31	H + 1 2022-01-01	H + 2 2022-01-02	H + 3 2022-01-03	H + 4 2022-01-04	TOTAL	
26	MANOKWARI (MKW)	2020/2021	6	8	6	9	10	11	12	7	6	6	10	11	11	8	7	5	6	8	7	154	
		2021/2022	15	9	7	13	9	13	11	12	7	6	16	9	11	8	10	3	6	8	7	180	
		Perubahan	150.00 %	12.50 %	16.67 %	44.44 %	-10.00 %	18.18 %	-8.33 %	71.43 %	16.67 %	0.00 %	60.00 %	-18.18 %	0.00 %	0.00 %	42.86 %	-40.00 %	0.00 %	0.00 %	0.00 %	0.00 %	16.88 %
27	MEDAN (KNO)	2020/2021	63	68	65	64	68	73	76	74	67	66	67	58	65	68	57	51	71	75	70	1266	
		2021/2022	70	73	72	71	71	71	67	64	57	56	54	55	58	54	56	45	65	68	66	1193	
		Perubahan	11.11 %	7.35 %	10.77 %	10.94 %	4.41 %	-2.74 %	-11.84 %	-13.51 %	-14.93 %	-15.15 %	-19.40 %	-5.17 %	-10.77 %	-20.59 %	-1.75 %	-11.76 %	-8.45 %	-9.33 %	-5.71 %	-5.77 %	
28	MERAUKE (MKQ)	2020/2021	11	8	5	7	7	11	7	9	6	7	2	8	8	5	5	2	3	2	7	120	
		2021/2022	17	7	5	13	14	15	13	12	4	7	13	13	13	9	9	1	3	6	8	182	
		Perubahan	54.55 %	-12.50 %	0.00 %	85.71 %	100.00 %	36.36 %	85.71 %	33.33 %	-33.33 %	0.00 %	550.00 %	62.50 %	62.50 %	80.00 %	80.00 %	-50.00 %	0.00 %	200.00 %	14.29 %	51.67 %	
29	PADANG (PDG)	2020/2021	21	21	22	20	20	21	22	26	20	20	19	20	19	19	20	15	22	25	20	392	
		2021/2022	19	20	20	19	19	18	19	18	15	17	12	16	13	16	13	14	17	14	16	315	
		Perubahan	-9.52 %	-4.76 %	-9.09 %	-5.00 %	-5.00 %	-14.29 %	-13.64 %	-30.77 %	-25.00 %	-15.00 %	-36.84 %	-20.00 %	-31.58 %	-15.79 %	-35.00 %	-6.67 %	-22.73 %	-44.00 %	-20.00 %	-19.64 %	
30	PALANGKA RAYA (PKY)	2020/2021	6	7	6	7	8	7	10	8	8	6	9	7	7	8	6	5	7	10	6	138	
		2021/2022	6	6	7	8	6	6	7	7	7	5	7	5	5	6	6	4	5	4	7	114	
		Perubahan	0.00 %	-14.29 %	16.67 %	14.29 %	-25.00 %	-14.29 %	-30.00 %	-12.50 %	-12.50 %	-16.67 %	-22.22 %	-28.57 %	-28.57 %	-25.00 %	0.00 %	-20.00 %	-28.57 %	-60.00 %	16.67 %	-17.39 %	
31	PALEMBANG (PLM)	2020/2021	27	28	31	26	27	26	31	30	28	27	28	26	23	28	24	19	22	27	25	503	
		2021/2022	23	24	21	24	21	23	27	23	23	15	16	15	19	19	19	14	10	19	19	22	373
		Perubahan	-14.81 %	-14.29 %	-32.26 %	-7.69 %	-22.22 %	-11.54 %	-12.90 %	-23.33 %	-46.43 %	-40.74 %	-46.43 %	-26.92 %	-17.39 %	-32.14 %	-41.67 %	-47.37 %	-13.64 %	-29.63 %	-12.00 %	-25.84 %	
32	PALU (PLW)	2020/2021	9	11	8	9	10	8	14	9	11	6	9	8	8	9	9	4	6	13	7	168	
		2021/2022	10	12	11	9	12	11	13	10	8	5	9	13	8	9	3	6	9	8	8	174	
		Perubahan	11.11 %	9.09 %	37.50 %	0.00 %	20.00 %	37.50 %	-7.14 %	11.11 %	-27.27 %	-16.67 %	0.00 %	62.50 %	0.00 %	0.00 %	-66.67 %	50.00 %	50.00 %	-38.46 %	14.29 %	3.57 %	
33	PANGKAL PINANG (PGK)	2020/2021	17	12	11	13	10	10	11	14	10	10	12	9	9	10	12	8	10	12	11	211	
		2021/2022	14	14	17	14	16	15	13	14	12	13	11	13	13	12	11	11	13	11	17	254	
		Perubahan	-17.65 %	16.67 %	54.55 %	7.69 %	60.00 %	50.00 %	18.18 %	0.00 %	20.00 %	30.00 %	-8.33 %	44.44 %	44.44 %	20.00 %	-8.33 %	37.50 %	30.00 %	-8.33 %	54.55 %	20.38 %	
34	PANGKALAN BUN (PKN)	2020/2021	3	7	3	6	7	3	7	3	6	3	6	3	6	3	7	3	4	3	6	92	
		2021/2022	6	5	5	7	6	7	6	6	6	3	5	6	5	7	5	4	3	5	6	5	102
		Perubahan	100.00 %	-28.57 %	66.67 %	16.67 %	-14.29 %	133.33 %	-14.29 %	100.00 %	-50.00 %	66.67 %	0.00 %	-16.67 %	133.33 %	-28.57 %	33.33 %	-25.00 %	66.67 %	0.00 %	-16.67 %	10.87 %	
35	PEKANBARU (PKU)	2020/2021	30	25	30	27	22	27	32	32	21	25	23	20	22	24	21	16	26	27	26	476	
		2021/2022	27	21	22	22	20	25	22	25	18	19	18	16	20	20	14	18	23	20	19	389	
		Perubahan	-10.00 %	-16.00 %	-26.67 %	-18.52 %	-9.09 %	-7.41 %	-31.25 %	-21.88 %	-14.29 %	-24.00 %	-21.74 %	-20.00 %	-9.09 %	-16.67 %	-33.33 %	12.50 %	-11.54 %	-25.93 %	-26.92 %	-18.28 %	
36	PONTIANAK (PNK)	2020/2021	27	32	33	34	28	29	33	33	23	20	27	18	22	22	24	13	19	28	21	486	
		2021/2022	25	29	28	23	27	30	29	29	29	21	23	19	23	24	23	18	14	26	27	29	467
		Perubahan	-7.41 %	-9.38 %	-15.15 %	-32.35 %	-3.57 %	3.45 %	-12.12 %	-12.12 %	-8.70 %	15.00 %	-29.63 %	27.78 %	9.09 %	4.55 %	-25.00 %	7.69 %	36.84 %	-3.57 %	38.10 %	-3.91 %	
37	PRAYA (LOP)	2020/2021	32	32	28	30	28	27	28	29	31	25	29	24	23	24	27	21	22	28	22	510	
		2021/2022	28	21	21	21	20	24	20	19	18	21	19	19	19	21	23	13	15	19	20	21	383
		Perubahan	-12.50 %	-34.38 %	-25.00 %	-30.00 %	-28.57 %	-11.11 %	-28.57 %	-34.48 %	-41.94 %	-16.00 %	-34.48 %	-20.83 %	-8.70 %	-4.17 %	-51.85 %	-28.57 %	-13.64 %	-28.57 %	-4.55 %	-24.90 %	

* Sumber Data : Posko Terpadu Angkutan Udara Natal 2021 & Tahun Baru 2022

No	BANDAR UDARA	TAHUN	H - 7 2021-12-17	H - 6 2021-12-18	H - 5 2021-12-19	H - 4 2021-12-20	H - 3 2021-12-21	H - 2 2021-12-22	H - 1 2021-12-23	H1 2021-12-24	H2 2021-12-25	H3 2021-12-26	H4 2021-12-27	H5 2021-12-28	H6 2021-12-29	H7 2021-12-30	H8 2021-12-31	H + 1 2022-01-01	H + 2 2022-01-02	H + 3 2022-01-03	H + 4 2022-01-04	TOTAL		
39	PURBALINGGA (PWL)	2020/2021	0	-	-	0	0	-	0	-	-	-	-	-	-	-	-	-	-	-	-	-	0	
		2021/2022	0	-	-	0	0	-	0	-	-	-	-	-	-	-	-	-	-	-	-	-	-	0
		Perubahan	-	-	-	-	-	-	-	-	-	-	-	-	-	-	-	-	-	-	-	-	-	0
38	SAMARINDA (AAP)	2020/2021	12	14	10	11	11	13	11	10	9	8	7	8	10	9	8	6	8	9	9	9	183	
		2021/2022	7	8	6	7	11	8	10	8	8	6	5	7	9	7	8	6	5	6	5	6	135	
		Perubahan	-41.67 %	-42.86 %	-40.00 %	-36.36 %	0.00 %	-38.46 %	-9.09 %	-20.00 %	-33.33 %	-37.50 %	0.00 %	12.50 %	-30.00 %	-11.11 %	-25.00 %	-16.67 %	-25.00 %	-44.44 %	-33.33 %	-26.23 %	-26.23 %	
40	SEMARANG (SRG)	2020/2021	21	21	20	25	21	24	29	26	22	20	23	19	17	20	19	17	22	31	26	423		
		2021/2022	18	16	15	18	19	20	20	21	14	15	16	17	18	17	15	14	19	16	15	323		
		Perubahan	-14.29 %	-23.81 %	-25.00 %	-28.00 %	-9.52 %	-16.67 %	-31.03 %	-19.23 %	-36.36 %	-25.00 %	-30.43 %	-10.53 %	5.88 %	-15.00 %	-21.05 %	-17.65 %	-13.64 %	-48.39 %	-42.31 %	-23.64 %		
41	SILANGIT (DTB)	2020/2021	4	10	7	6	6	6	6	6	6	6	6	6	6	6	6	6	7	7	7	120		
		2021/2022	3	3	3	4	4	4	4	8	4	3	3	4	4	5	4	4	3	4	4	5	76	
		Perubahan	-25.00 %	-70.00 %	-57.14 %	-33.33 %	-33.33 %	-33.33 %	33.33 %	-33.33 %	-50.00 %	-50.00 %	-33.33 %	-33.33 %	-16.67 %	-33.33 %	-33.33 %	-50.00 %	-42.86 %	-42.86 %	-28.57 %	-36.67 %		
42	SOLO (SOC)	2020/2021	8	10	10	11	8	9	9	12	10	8	13	7	7	7	10	7	9	13	8	176		
		2021/2022	10	11	10	9	10	8	9	9	9	6	8	5	9	8	7	7	4	10	8	6	154	
		Perubahan	25.00 %	10.00 %	0.00 %	-18.18 %	25.00 %	-11.11 %	0.00 %	-25.00 %	-40.00 %	0.00 %	-61.54 %	28.57 %	14.29 %	0.00 %	-30.00 %	-42.86 %	11.11 %	-38.46 %	-25.00 %	-12.50 %		
43	SORONG (SOQ)	2020/2021	25	28	25	24	22	29	22	23	22	23	20	21	28	17	20	13	18	13	11	404		
		2021/2022	19	19	15	17	17	20	18	16	17	10	16	19	19	15	12	9	14	15	14	301		
		Perubahan	-24.00 %	-32.14 %	-40.00 %	-29.17 %	-22.73 %	-31.03 %	-18.18 %	-30.43 %	-22.73 %	-56.52 %	-20.00 %	-9.52 %	-32.14 %	-11.76 %	-40.00 %	-30.77 %	-22.22 %	15.38 %	27.27 %	-25.50 %		
44	SURABAYA (SUB)	2020/2021	111	116	113	118	109	107	120	120	109	100	106	93	90	94	95	72	107	129	108	2017		
		2021/2022	102	91	96	96	89	93	98	88	73	80	78	78	75	83	61	57	87	89	83	1597		
		Perubahan	-8.11 %	-21.55 %	-15.04 %	-18.64 %	-18.35 %	-13.08 %	-18.33 %	-26.67 %	-33.03 %	-20.00 %	-26.42 %	-16.13 %	-16.67 %	-11.70 %	-35.79 %	-20.83 %	-18.69 %	-31.01 %	-23.15 %	-20.82 %		
45	TANJUNG KARANG (TKG)	2020/2021	10	10	9	6	8	11	10	12	11	10	12	10	8	10	9	7	10	16	10	189		
		2021/2022	8	7	9	14	12	20	8	12	7	9	7	7	9	8	5	4	7	8	7	168		
		Perubahan	-20.00 %	-30.00 %	0.00 %	133.33 %	50.00 %	81.82 %	-20.00 %	0.00 %	-36.36 %	-10.00 %	-41.67 %	-30.00 %	12.50 %	-20.00 %	-44.44 %	-42.86 %	-30.00 %	-50.00 %	-30.00 %	-11.11 %		
46	TANJUNG PANDAN (TJQ)	2020/2021	9	10	7	12	7	9	8	10	9	8	9	7	6	10	9	8	8	9	7	162		
		2021/2022	8	9	12	9	9	9	8	8	5	6	8	7	6	8	6	8	6	8	7	8	147	
		Perubahan	-11.11 %	-10.00 %	71.43 %	-25.00 %	28.57 %	0.00 %	0.00 %	-20.00 %	-44.44 %	-25.00 %	-11.11 %	0.00 %	0.00 %	-20.00 %	-33.33 %	-25.00 %	0.00 %	-22.22 %	14.29 %	-9.26 %		
47	TANJUNG PINANG (TNJ)	2020/2021	4	3	2	3	2	2	2	2	2	2	3	2	2	2	2	1	4	2	2	44		
		2021/2022	1	6	2	2	5	2	4	2	5	2	2	5	4	3	2	2	2	2	3	56		
		Perubahan	-75.00 %	100.00 %	0.00 %	-33.33 %	150.00 %	0.00 %	100.00 %	0.00 %	150.00 %	0.00 %	-33.33 %	150.00 %	100.00 %	50.00 %	0.00 %	100.00 %	-50.00 %	0.00 %	50.00 %	27.27 %		
48	TARAKAN (TRK)	2020/2021	20	8	11	16	19	16	19	18	12	21	11	17	16	19	12	4	16	11	13	279		
		2021/2022	22	17	13	23	25	26	18	23	9	4	14	16	16	21	11	7	11	10	14	300		
		Perubahan	10.00 %	112.50 %	18.18 %	43.75 %	31.58 %	62.50 %	-5.26 %	27.78 %	-25.00 %	-80.95 %	27.27 %	-5.88 %	0.00 %	10.53 %	-8.33 %	75.00 %	-31.25 %	-9.09 %	7.69 %	7.53 %		
49	TERNATE (TTE)	2020/2021	7	11	7	11	11	9	11	10	9	7	9	9	7	11	7	4	6	12	13	171		
		2021/2022	9	7	10	9	8	8	8	8	4	6	5	9	5	7	5	6	8	7	9	138		
		Perubahan	28.57 %	-36.36 %	42.86 %	-18.18 %	-27.27 %	-11.11 %	-27.27 %	-20.00 %	-55.56 %	-14.29 %	-44.44 %	0.00 %	-28.57 %	-36.36 %	-28.57 %	50.00 %	33.33 %	-41.67 %	-30.77 %	-19.30 %		
50	TIMIKA (TIM)	2020/2021	32	31	30	4	36	35	40	28	4	25	4	31	36	35	33	3	22	3	24	456		
		2021/2022	46	59	11	59	64	52	49	63	23	5	57	58	59	63	49	8	9	37	39	810		
		Perubahan	43.75 %	90.32 %	-63.33 %	1,375.00 %	77.78 %	48.57 %	22.50 %	125.00 %	475.00 %	-80.00 %	1,325.00 %	87.10 %	63.89 %	80.00 %	48.48 %	166.67 %	-59.09 %	1,133.33 %	62.50 %	77.63 %		
51	YOGYAKARTA (JOG)	2020/2021	4	8	4	6	7	5	7	4	5	4	7	4	4	6	4	3	4	7	4	97		
		2021/2022	10	13	12	10	8	9	10	6	7	7	6	5	4	5	6	2	10	9	6	145		
		Perubahan	150.00 %	62.50 %	200.00 %	66.67 %	14.29 %	80.00 %	42.86 %	50.00 %	40.00 %	75.00 %	-14.29 %	25.00 %	0.00 %	-16.67 %	50.00 %	-33.33 %	150.00 %	28.57 %	50.00 %	49.48 %		
TOTAL	2020/2021	1.623	1.622	1.531	1.613	1.528	1.553	1.706	1.694	1.431	1.399	1.489	1.368	1.361	1.457	1.355	997	1.402	1.629	1.439	28.197			
	2021/2022	1.492	1.485	1.419	1.508	1.477	1.531	1.530	1.430	1.079	1.102	1.174	1.263	1.278	1.294	1.026	847	1.255	1.285	1.321	24.796			
	Perubahan	8.78 %	9.23 %	7.89 %	6.96 %	3.45 %	1.44 %	11.50 %	18.46 %	32.62 %	26.95 %	26.83 %	8.31 %	6.49 %	12.60 %	32.07 %	17.71 %	11.71 %	26.77 %	8.93 %	-12.06 %			

* Sumber Data : Posko Terpadu Angkutan Udara Natal 2021 & Tahun Baru 2022

**JUMLAH PESAWAT BERANGKAT ANGKUTAN UDARA DALAM NEGERI PERIODE NATAL DAN TAHUN BARU
PERBANDINGAN TAHUN 2020 DENGAN TAHUN 2021
DI 51 BANDAR UDARA PEMANTAUAN**



PERIODE	ANGKUTAN UDARA NATAL								ANGKUTAN UDARA TAHUN BARU								TOTAL			
	H - 7	H - 6	H - 5	H - 4	H - 3	H - 2	H - 1	H 1	H 2	H 3	H 4	H 5	H 6	H 7	H 8	H + 1		H + 2	H + 3	H + 4
NATARU 2020/2021	1623	1622	1531	1613	1528	1553	1706	1694	1431	1399	1489	1368	1361	1457	1355	997	1402	1629	1439	28197
NATARU 2021/2022	1492	1485	1419	1508	1477	1531	1530	1430	1079	1102	1174	1263	1278	1294	1026	847	1255	1285	1321	24796
NATARU 2020: 2021	8.78 %	9.23 %	7.89 %	6.96 %	3.45 %	1.44 %	11.50 %	18.46 %	32.62 %	26.95 %	26.83 %	8.31 %	6.49 %	12.60 %	32.07 %	17.71 %	11.71 %	26.77 %	8.93 %	-12.06 %

Sumber Data : Posko Terpadu Angkutan Udara Natal 2021 & Tahun Baru 2022

**PERBANDINGAN JUMLAH PENUMPANG BERANGKAT ANGKUTAN NATAL 2020 DAN TAHUN BARU 2021 DENGAN NATAL 2021 DAN TAHUN BARU 2022
PENERBANGAN DALAM NEGERI**

No	BANDAR UDARA	TAHUN	H - 7 2021-12- 17	H - 6 2021-12- 18	H - 5 2021-12- 19	H - 4 2021-12- 20	H - 3 2021-12- 21	H - 2 2021-12- 22	H - 1 2021-12- 23	H 1 2021-12- 24	H 2 2021-12- 25	H 3 2021-12- 26	H 4 2021-12- 27	H 5 2021-12- 28	H 6 2021-12- 29	H 7 2021-12- 30	H 8 2021-12- 31	H + 1 2022-01- 01	H + 2 2022-01- 02	H + 3 2022-01- 03	H + 4 2022-01- 04	TOTAL
1	AMBON (AMQ)	2020/2021	1405	1280	1247	1191	937	1234	1369	1317	842	800	1118	929	1107	903	950	411	947	1240	1082	20309
		2021/2022	1188	1644	1593	1263	1627	1415	1795	1055	1060	892	1393	1535	1136	1326	1239	832	1276	1247	1665	25181
		Perubahan	-15.44 %	28.44 %	27.75 %	6.05 %	73.64 %	14.67 %	31.12 %	-19.89 %	25.89 %	11.50 %	24.60 %	65.23 %	2.62 %	46.84 %	30.42 %	102.43 %	34.74 %	0.56 %	53.88 %	23.99 %
2	BALIKPAPAN (BPN)	2020/2021	6658	5843	5846	6255	5406	5142	6097	6384	5160	4240	3449	3746	4038	4092	4074	2274	3436	4620	3302	90062
		2021/2022	5475	5909	5457	5042	4698	5428	5329	3857	3560	3113	3144	3213	3252	3393	2878	2231	3486	3753	4489	77707
		Perubahan	-17.77 %	1.13 %	-6.65 %	-19.39 %	-13.10 %	5.56 %	-12.60 %	-39.58 %	-31.01 %	-26.58 %	-8.84 %	-14.23 %	-19.47 %	-17.08 %	-29.36 %	-1.89 %	1.46 %	-18.77 %	35.95 %	-13.72 %
3	BANDA ACEH (BTJ)	2020/2021	719	899	768	681	483	479	729	830	558	401	586	405	538	554	535	444	484	535	391	11019
		2021/2022	502	769	454	581	525	575	499	426	366	248	399	281	294	353	229	323	227	290	379	7720
		Perubahan	-30.18 %	-14.46 %	-40.89 %	-14.68 %	8.70 %	20.04 %	-31.55 %	-48.67 %	-34.41 %	-38.15 %	-31.91 %	-30.62 %	-45.35 %	-36.28 %	-57.20 %	-27.25 %	-53.10 %	-45.79 %	-3.07 %	-29.94 %
4	BANDUNG (BDO)	2020/2021	1176	730	697	1112	672	947	1212	1171	964	697	1132	643	759	930	960	593	608	1126	755	16884
		2021/2022	1464	1404	1404	1294	1292	1371	1339	1263	1019	1164	1027	867	997	1048	892	736	1123	1015	1044	21763
		Perubahan	24.49 %	92.33 %	101.43 %	16.37 %	92.26 %	44.77 %	10.48 %	7.86 %	5.71 %	67.00 %	-9.28 %	34.84 %	31.36 %	12.69 %	-7.08 %	24.11 %	84.70 %	-9.86 %	38.28 %	28.90 %
5	BANJARMASIN (BDJ)	2020/2021	3302	3002	2431	3319	2518	2689	3409	3116	2562	1702	2412	1814	1730	2001	2034	998	1292	2249	1246	43826
		2021/2022	3460	3193	3354	3029	2884	3292	2948	2336	1837	1980	1871	2056	1921	2089	1678	1669	1885	2108	2347	45937
		Perubahan	4.78 %	6.36 %	37.97 %	-8.74 %	14.54 %	22.42 %	-13.52 %	-25.03 %	-28.30 %	16.33 %	-22.43 %	13.34 %	11.04 %	4.40 %	-17.50 %	67.23 %	45.90 %	-6.27 %	88.36 %	4.82 %
6	BANYUWANGI (BWX)	2020/2021	295	180	169	190	163	99	196	176	165	129	236	160	123	122	180	87	229	355	204	3458
		2021/2022	81	159	178	154	81	123	159	60	132	83	130	0	138	139	0	138	89	173	57	2074
		Perubahan	-72.54 %	-11.67 %	5.33 %	-18.95 %	-50.31 %	24.24 %	-18.88 %	-65.91 %	-20.00 %	-35.66 %	-44.92 %	-100.00 %	12.20 %	13.93 %	-100.00 %	58.62 %	-61.14 %	-51.27 %	-72.06 %	-40.02 %
7	BATAM (BTH)	2020/2021	5227	4836	4809	4805	4040	4410	5858	4934	4459	3753	3943	3539	3642	4490	3973	2286	3960	4975	3330	81269
		2021/2022	5183	5371	5160	5508	4571	5209	5062	4193	4094	3790	3776	3479	3524	4046	3197	3451	4376	4575	4349	82914
		Perubahan	-0.84 %	11.06 %	7.30 %	14.63 %	13.14 %	18.12 %	-13.59 %	-15.02 %	-8.19 %	0.99 %	-4.24 %	-1.70 %	-3.24 %	-9.89 %	-19.53 %	50.96 %	10.51 %	-8.04 %	30.60 %	2.02 %
8	BENGKULU (BKS)	2020/2021	853	522	489	641	476	522	621	586	355	298	601	512	361	394	500	343	676	809	667	10226
		2021/2022	860	711	784	731	667	826	865	558	440	524	405	454	516	460	384	442	590	665	693	11575
		Perubahan	0.82 %	36.21 %	60.33 %	14.04 %	40.13 %	58.24 %	39.29 %	-4.78 %	23.94 %	75.84 %	-32.61 %	-11.33 %	42.94 %	16.75 %	-23.20 %	28.86 %	-12.72 %	-17.80 %	3.90 %	13.19 %
9	BERAU (BEJ)	2020/2021	542	600	544	597	510	438	625	461	487	401	494	305	318	501	416	202	306	287	170	8204
		2021/2022	425	439	423	421	395	426	426	335	215	206	179	254	233	347	178	239	239	335	341	6056
		Perubahan	-21.59 %	-26.83 %	-22.24 %	-29.48 %	-22.55 %	-2.74 %	-31.84 %	-27.33 %	-55.85 %	-48.63 %	-63.77 %	-16.72 %	-26.73 %	-30.74 %	-57.21 %	18.32 %	-21.90 %	16.72 %	100.59 %	-26.18 %
10	BIAK (BIK)	2020/2021	371	342	333	343	158	334	257	319	191	181	319	179	367	168	228	168	201	471	168	5098
		2021/2022	358	430	415	284	365	379	466	216	142	177	224	348	282	380	272	222	264	322	545	6091
		Perubahan	-3.50 %	25.73 %	24.62 %	-17.20 %	131.01 %	13.47 %	81.32 %	-32.29 %	-25.65 %	-2.21 %	-29.78 %	94.41 %	-23.16 %	126.19 %	19.30 %	32.14 %	31.34 %	-31.63 %	224.40 %	19.48 %
11	BIMA (BMU)	2020/2021	412	299	243	284	252	266	322	322	255	255	292	261	188	312	280	134	249	329	236	5191
		2021/2022	213	190	212	222	196	241	225	163	166	150	167	126	162	182	139	74	235	168	150	3381
		Perubahan	-48.30 %	-36.45 %	-12.76 %	-21.83 %	-22.22 %	-9.40 %	-30.12 %	-49.38 %	-34.90 %	-41.18 %	-42.81 %	-51.72 %	-13.83 %	-41.67 %	-50.36 %	-44.78 %	-5.62 %	-48.94 %	-36.44 %	-34.87 %
12	DENPASAR (DPS)	2020/2021	8170	7171	7018	9163	6767	5640	7526	5985	4561	5187	8461	5937	4858	5696	4559	7125	11485	14661	9091	139061
		2021/2022	10633	12620	16091	13229	11310	11500	11401	9212	6833	9653	8069	7500	7087	7359	6452	11271	16137	14778	13262	204397
		Perubahan	30.15 %	75.99 %	129.28 %	44.37 %	67.13 %	103.90 %	51.49 %	53.92 %	49.81 %	86.10 %	-4.63 %	26.33 %	45.88 %	29.20 %	41.52 %	58.19 %	40.51 %	0.80 %	45.88 %	46.98 %
13	GORONTALO (GTO)	2020/2021	465	445	455	442	317	414	529	512	350	203	332	228	268	301	253	157	321	268	251	6511
		2021/2022	350	388	448	471	440	474	535	324	404	260	147	326	176	268	222	183	259	145	404	6224
		Perubahan	-24.73 %	-12.81 %	-1.54 %	6.56 %	38.80 %	14.49 %	1.13 %	-36.72 %	15.43 %	28.08 %	-55.72 %	42.98 %	-34.33 %	-10.96 %	-12.25 %	16.56 %	-19.31 %	-45.90 %	60.96 %	-4.41 %

* Sumber Data : Posko Terpadu Angkutan Udara Natal 2021 & Tahun Baru 2022

No	BANDAR UDARA	TAHUN	H - 7 2021-12- 17	H - 6 2021-12- 18	H - 5 2021-12- 19	H - 4 2021-12- 20	H - 3 2021-12- 21	H - 2 2021-12- 22	H - 1 2021-12- 23	H 1 2021-12- 24	H 2 2021-12- 25	H 3 2021-12- 26	H 4 2021-12- 27	H 5 2021-12- 28	H 6 2021-12- 29	H 7 2021-12- 30	H 8 2021-12- 31	H + 1 2022-01- 01	H + 2 2022-01- 02	H + 3 2022-01- 03	H + 4 2022-01- 04	TOTAL	
14	JAKARTA (HLP)	2020/2021	2476	2182	2224	2035	1781	2070	2586	3008	2210	1807	1979	1482	1720	2237	2033	951	1330	1871	1999	37381	
		2021/2022	3145	2750	2924	2774	2650	2811	2794	2849	2180	2310	2282	2165	2065	2110	1943	1182	1779	1927	1878	44518	
		Perubahan	27.02 %	26.03 %	31.47 %	36.31 %	48.79 %	35.80 %	8.04 %	-5.29 %	-1.36 %	27.84 %	15.31 %	46.09 %	20.06 %	-5.68 %	-4.43 %	24.29 %	33.76 %	2.99 %	34.24 %	19.09 %	
15	JAKARTA (CGK)	2020/2021	44501	37853	39524	37961	31945	32706	46016	52124	35503	29553	30591	29799	25307	30147	27945	13511	19605	23877	26003	614471	
		2021/2022	49528	49767	50123	48312	43663	47094	48719	42476	34513	32785	30978	32457	34215	34700	28045	24162	32923	33615	34203	732278	
		Perubahan	11.30 %	31.47 %	26.82 %	27.27 %	36.68 %	43.99 %	5.87 %	-18.51 %	-2.79 %	10.94 %	1.27 %	8.92 %	35.20 %	15.10 %	0.36 %	78.83 %	67.93 %	40.78 %	31.53 %	19.17 %	
16	JAMBI (DJB)	2020/2021	1387	842	631	853	699	669	1140	722	657	580	873	733	540	689	583	444	742	1160	878	14822	
		2021/2022	1166	993	934	936	890	1102	986	901	640	695	758	665	820	672	524	532	1026	874	838	15952	
		Perubahan	-15.93 %	17.93 %	48.02 %	9.73 %	27.32 %	64.72 %	-13.51 %	24.79 %	-2.59 %	19.83 %	-13.17 %	-9.28 %	51.85 %	-2.47 %	-10.12 %	19.82 %	38.27 %	-24.66 %	-4.56 %	7.62 %	
17	JAYAPURA (DJJ)	2020/2021	2541	2780	2682	3282	3284	2869	3015	2895	2350	2000	2358	1962	2068	2291	1913	912	1744	1970	1842	44758	
		2021/2022	2961	3286	3601	3325	4056	3462	3683	3319	2354	2204	2644	2331	2591	2117	2322	1348	2125	2679	2358	52766	
		Perubahan	16.53 %	18.20 %	34.27 %	1.31 %	23.51 %	20.67 %	22.16 %	14.65 %	0.17 %	10.20 %	12.13 %	18.81 %	25.29 %	-7.59 %	21.38 %	47.81 %	21.85 %	35.99 %	28.01 %	17.89 %	
18	KENDARI (KDI)	2020/2021	1538	1305	1658	1705	1426	1571	1483	2015	1345	1314	1326	904	1339	1300	1280	611	1000	1116	758	24994	
		2021/2022	1310	1410	1350	1280	1103	1248	1539	873	898	902	853	1044	1151	1023	631	687	949	848	996	20095	
		Perubahan	-14.82 %	8.05 %	-18.58 %	-24.93 %	-22.65 %	-20.56 %	3.78 %	-56.67 %	-33.23 %	-31.35 %	-35.67 %	15.49 %	-14.04 %	-21.31 %	-50.70 %	12.44 %	-5.10 %	-24.01 %	31.40 %	-19.60 %	
19	KULON PROGO (YIA)	2020/2021	2972	3058	2946	4419	3155	2318	3443	2597	2803	2246	4795	3175	1993	3457	2389	2436	3604	5183	3474	60463	
		2021/2022	3835	4128	4585	3911	3304	3154	3406	2566	2015	2636	2285	2177	2144	2097	1938	2231	3841	3111	2850	56214	
		Perubahan	29.04 %	34.99 %	55.63 %	-11.50 %	4.72 %	36.07 %	-1.07 %	-1.19 %	-28.11 %	17.36 %	-52.35 %	-31.43 %	7.58 %	-39.34 %	-18.88 %	-8.42 %	6.58 %	-39.98 %	-17.96 %	-7.03 %	
20	KUPANG (KOE)	2020/2021	2144	1914	1957	2257	1890	1927	2182	2395	1405	1385	1848	1473	1505	1534	1320	859	1564	2234	1493	33286	
		2021/2022	2241	2213	2335	1897	2103	2803	2333	2171	1136	1088	1428	1700	1786	1560	1197	954	2055	1817	1901	34718	
		Perubahan	4.52 %	15.62 %	19.32 %	-15.95 %	11.27 %	45.46 %	6.92 %	-9.35 %	-19.15 %	-21.44 %	-22.73 %	15.41 %	18.67 %	1.69 %	-9.32 %	11.06 %	31.39 %	-18.67 %	27.33 %	4.30 %	
21	LABUAN BAJO (LBJ)	2020/2021	773	539	717	919	668	543	859	736	572	497	1009	696	542	823	770	667	1038	1223	777	14368	
		2021/2022	848	867	1215	949	720	689	759	573	352	647	686	567	597	623	513	546	959	956	768	13834	
		Perubahan	9.70 %	60.85 %	69.46 %	3.26 %	7.78 %	26.89 %	-11.64 %	-22.15 %	-38.46 %	30.18 %	-32.01 %	-18.53 %	10.15 %	-24.30 %	-33.38 %	-18.14 %	-7.61 %	-21.83 %	-1.16 %	-3.72 %	
22	MAJALENGKA (KJT)	2020/2021	0	0	0	0	0	0	0	0	0	0	0	0	0	0	0	0	0	0	0	5	
		2021/2022	5	0	0	0	12	0	0	0	0	0	0	0	0	0	0	0	0	0	0	0	17
		Perubahan	-	-	-	-	-	-	-	-	-	-	-	-	-	-	-	-	-	-	-	-	100.00 %
23	MAKASSAR (UPG)	2020/2021	13561	11889	12426	13432	11140	11042	12540	13735	9440	8881	11315	9629	9241	10534	9722	6077	9869	13135	10861	208469	
		2021/2022	12953	13966	15366	13922	12751	12925	14319	12062	8096	8253	8534	9128	8212	9421	7424	5114	10515	10452	12206	205619	
		Perubahan	-4.48 %	17.47 %	23.66 %	3.65 %	14.46 %	17.05 %	14.19 %	-12.18 %	-14.24 %	-7.07 %	-24.58 %	-5.20 %	-11.14 %	-10.57 %	-23.64 %	-15.85 %	6.55 %	-20.43 %	12.38 %	-1.37 %	
24	MALANG (MLG)	2020/2021	260	278	246	366	209	229	421	349	172	152	481	319	190	308	298	198	445	613	411	5945	
		2021/2022	307	393	298	309	305	399	311	287	236	288	279	271	301	271	246	296	314	293	312	5716	
		Perubahan	18.08 %	41.37 %	21.14 %	-15.57 %	45.93 %	74.24 %	-26.13 %	-17.77 %	37.21 %	89.47 %	-42.00 %	-15.05 %	58.42 %	-12.01 %	-17.45 %	49.49 %	-29.44 %	-52.20 %	-24.09 %	-3.85 %	
25	MANADO (MDC)	2020/2021	2084	1731	1794	2267	1307	1562	2007	1900	1173	1067	1685	1348	1666	1569	1236	849	1769	2572	1756	31342	
		2021/2022	1992	1915	1723	1623	1521	1802	1709	1666	864	995	1193	1258	1497	1361	1136	1012	1908	2071	2583	29829	
		Perubahan	-4.41 %	10.63 %	-3.96 %	-28.41 %	16.37 %	15.36 %	-14.85 %	-12.32 %	-26.34 %	-6.75 %	-29.20 %	-6.68 %	-10.14 %	-13.26 %	-8.09 %	19.20 %	7.86 %	-19.48 %	47.10 %	-4.83 %	

* Sumber Data : Posko Terpadu Angkutan Udara Natal 2021 & Tahun Baru 2022

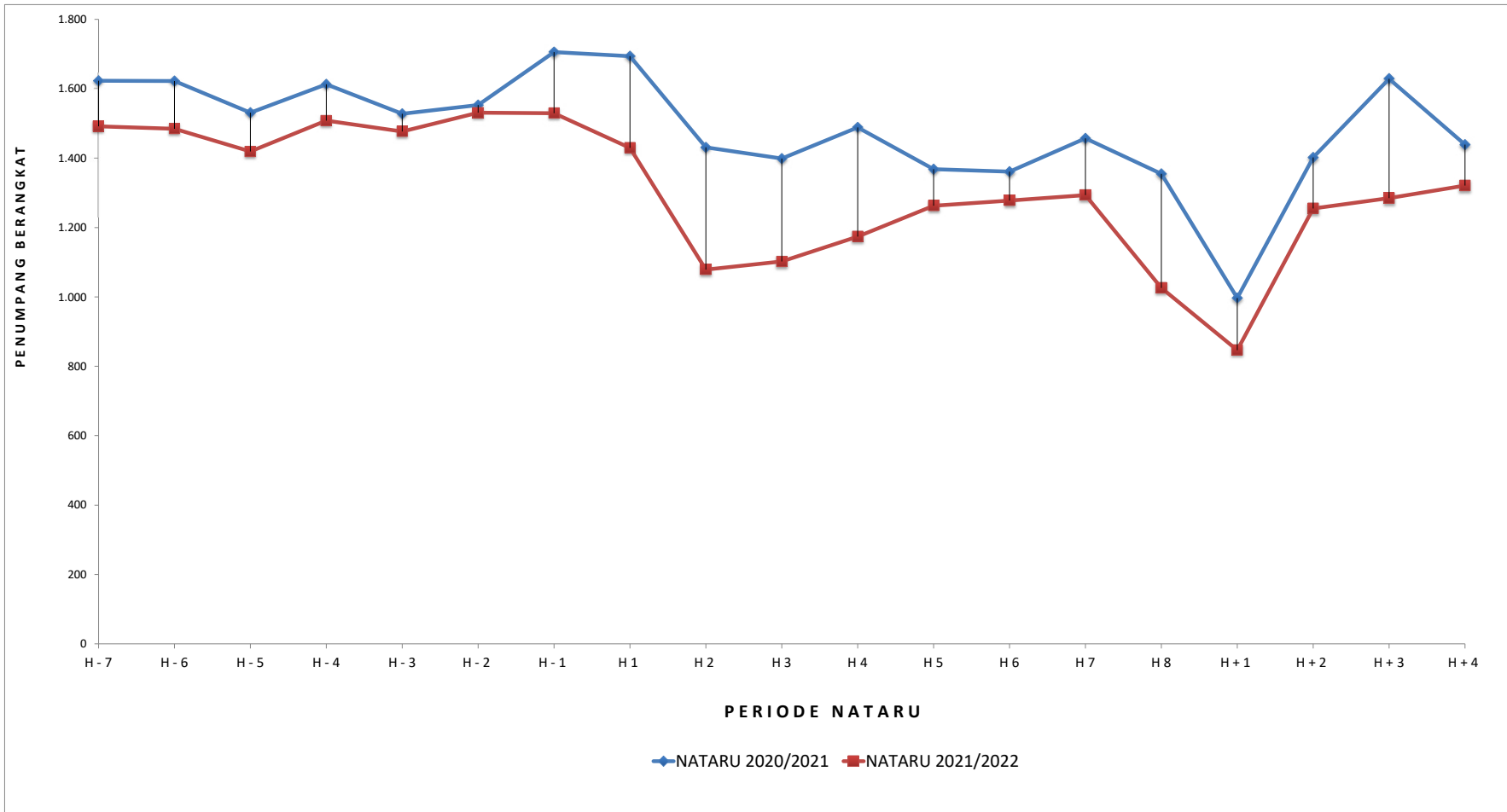
No	BANDAR UDARA	TAHUN	H - 7 2021-12- 17	H - 6 2021-12- 18	H - 5 2021-12- 19	H - 4 2021-12- 20	H - 3 2021-12- 21	H - 2 2021-12- 22	H - 1 2021-12- 23	H 1 2021-12- 24	H 2 2021-12- 25	H 3 2021-12- 26	H 4 2021-12- 27	H 5 2021-12- 28	H 6 2021-12- 29	H 7 2021-12- 30	H 8 2021-12- 31	H + 1 2022-01- 01	H + 2 2022-01- 02	H + 3 2022-01- 03	H + 4 2022-01- 04	TOTAL
26	MANOKWARI (MKW)	2020/2021	773	905	769	1182	937	883	962	788	961	766	1010	909	831	915	713	489	576	702	641	15712
		2021/2022	1169	958	856	1216	783	990	907	714	538	354	994	588	829	670	628	256	455	747	605	14257
		Perubahan	51.23 %	5.86 %	11.31 %	2.88 %	-16.44 %	12.12 %	-5.72 %	-9.39 %	-44.02 %	-53.79 %	-1.58 %	-35.31 %	-0.24 %	-26.78 %	-11.92 %	-47.65 %	-21.01 %	6.41 %	-5.62 %	-9.26 %
27	MEDAN (KNO)	2020/2021	6052	5016	4898	5323	4697	4511	6195	5638	3756	4198	5539	4541	4508	5112	5021	4513	8053	10354	9643	107568
		2021/2022	6582	6014	7118	6289	5704	5750	6024	4960	3820	4958	4132	4568	4563	4681	4077	4503	8381	9412	9381	110917
		Perubahan	8.76 %	19.90 %	45.32 %	18.15 %	21.44 %	27.47 %	-2.76 %	-12.03 %	1.70 %	18.10 %	-25.40 %	0.59 %	1.22 %	-8.43 %	-18.80 %	-0.22 %	4.07 %	-9.10 %	-2.72 %	3.11 %
28	MERAUKE (MKQ)	2020/2021	504	453	316	422	484	480	558	456	357	209	196	345	323	349	275	135	187	295	353	6697
		2021/2022	523	473	707	704	433	713	509	441	201	333	375	345	430	366	267	176	274	357	277	7904
		Perubahan	3.77 %	4.42 %	123.73 %	66.82 %	-10.54 %	48.54 %	-8.78 %	-3.29 %	-43.70 %	59.33 %	91.33 %	0.00 %	33.13 %	4.87 %	-2.91 %	30.37 %	46.52 %	21.02 %	-21.53 %	18.02 %
29	PADANG (PDG)	2020/2021	1871	1871	1748	2135	1715	1703	2287	1928	1510	1690	2216	1700	1741	1884	1790	1584	2967	3626	2291	38257
		2021/2022	2217	2495	2774	2328	2224	2344	2302	1698	1667	1653	1514	1654	1503	1816	1430	1940	2393	1951	2297	38200
		Perubahan	18.49 %	33.35 %	58.70 %	9.04 %	29.68 %	37.64 %	0.66 %	-11.93 %	10.40 %	-2.19 %	-31.68 %	-2.71 %	-13.67 %	-3.61 %	-20.11 %	22.47 %	-19.35 %	-46.19 %	0.26 %	-0.15 %
30	PALANGKA RAYA (PKY)	2020/2021	725	1044	669	962	971	732	1166	826	789	401	692	642	416	656	513	392	439	653	416	13104
		2021/2022	559	716	561	556	717	716	717	608	478	281	282	599	481	514	275	274	472	479	635	9920
		Perubahan	-22.90 %	-31.42 %	-16.14 %	-42.20 %	-26.16 %	-2.19 %	-38.51 %	-26.39 %	-39.42 %	-29.93 %	-59.25 %	-6.70 %	15.63 %	-21.65 %	-46.39 %	-30.10 %	7.52 %	-26.65 %	52.64 %	-24.30 %
31	PALEMBANG (PLM)	2020/2021	2243	2172	1999	2139	1904	1704	2611	2313	1535	1407	2407	1791	1510	1917	1727	1146	1859	3040	2145	37569
		2021/2022	2864	2467	2787	2471	2208	2494	2454	1952	1488	1796	1715	1618	1720	1689	1686	1215	2582	2085	2058	39349
		Perubahan	27.69 %	13.58 %	39.42 %	15.52 %	15.97 %	46.36 %	-6.01 %	-15.61 %	-3.06 %	27.65 %	-28.75 %	-9.66 %	13.91 %	-11.89 %	-2.37 %	6.02 %	38.89 %	-31.41 %	-4.06 %	4.74 %
32	PALU (PLW)	2020/2021	1317	1076	858	1102	927	755	903	1001	804	578	652	656	619	620	597	283	538	931	581	14798
		2021/2022	895	1002	1072	979	1025	941	958	764	395	460	591	744	664	692	406	370	781	699	746	14184
		Perubahan	-32.04 %	-6.88 %	24.94 %	-11.16 %	10.57 %	24.64 %	6.09 %	-23.68 %	-50.87 %	-20.42 %	-9.36 %	13.41 %	7.27 %	11.61 %	-31.99 %	30.74 %	45.17 %	-24.92 %	28.40 %	-4.15 %
33	PANGKAL PINANG (PGK)	2020/2021	1711	1181	1081	1230	920	845	1101	1280	798	697	991	806	781	802	875	594	1129	1332	1016	19170
		2021/2022	1523	1489	1743	1625	1834	1853	1335	1378	1108	1245	961	1118	1258	1087	1032	1145	1397	1328	1645	26104
		Perubahan	-10.99 %	26.08 %	61.24 %	32.11 %	99.35 %	119.29 %	21.25 %	7.66 %	38.85 %	78.62 %	-3.03 %	38.71 %	61.08 %	35.54 %	17.94 %	92.76 %	23.74 %	-0.30 %	61.91 %	36.17 %
34	PANGKALAN BUN (PKN)	2020/2021	192	544	197	546	589	192	599	205	485	167	356	458	117	469	124	233	134	268	286	6161
		2021/2022	415	398	386	534	428	493	445	281	187	256	284	278	315	261	212	149	264	312	311	6209
		Perubahan	116.15 %	-26.84 %	95.94 %	-2.20 %	-27.33 %	156.77 %	-25.71 %	37.07 %	-61.44 %	53.29 %	-20.22 %	-39.30 %	169.23 %	-44.35 %	70.97 %	-36.05 %	97.01 %	16.42 %	8.74 %	0.78 %
35	PEKANBARU (PKU)	2020/2021	3187	2269	2616	2318	2098	2560	2971	3130	1725	2093	2267	1747	1988	2191	2144	1166	2782	3695	2572	45519
		2021/2022	3136	2961	2937	2451	2248	2588	3157	2537	2037	2100	1765	1881	1944	2148	1744	1904	2935	2595	2758	45826
		Perubahan	-1.60 %	30.50 %	12.27 %	5.74 %	7.15 %	1.09 %	6.26 %	-18.95 %	18.09 %	0.33 %	-22.14 %	7.67 %	-2.21 %	-1.96 %	-18.66 %	63.29 %	5.50 %	-29.77 %	7.23 %	0.67 %
36	PONTIANAK (PNK)	2020/2021	2807	3081	2995	2999	2284	2450	3004	2768	2055	1564	2087	1590	1425	1703	1602	767	1353	2889	2056	41279
		2021/2022	2851	2913	2979	2746	2637	2935	2785	2360	1655	1815	1761	1844	1785	1806	1265	1285	2766	2502	2561	43251
		Perubahan	1.57 %	-5.45 %	-0.53 %	-8.44 %	15.46 %	19.80 %	-7.29 %	-14.74 %	-19.46 %	16.05 %	-15.62 %	15.97 %	25.26 %	6.05 %	-21.04 %	67.54 %	104.43 %	-6.95 %	24.56 %	4.78 %
37	PRAYA (LOP)	2020/2021	2773	2293	2325	2434	2136	1819	2584	2434	2091	1724	2432	1973	1613	1991	2152	1653	2061	3001	2108	41597
		2021/2022	2123	2098	2586	2225	2077	2251	2199	1926	1619	1775	1571	1615	1751	1608	1350	1349	2164	2324	1982	36593
		Perubahan	-23.44 %	-8.50 %	11.23 %	-8.59 %	-2.76 %	23.75 %	-14.90 %	-20.87 %	-22.57 %	2.96 %	-35.40 %	-18.14 %	8.56 %	-19.24 %	-37.27 %	-18.39 %	5.00 %	-22.56 %	-5.98 %	-12.03 %

* Sumber Data : Posko Terpadu Angkutan Udara Natal 2021 & Tahun Baru 2022

No	BANDAR UDARA	TAHUN	H - 7 2021-12- 17	H - 6 2021-12- 18	H - 5 2021-12- 19	H - 4 2021-12- 20	H - 3 2021-12- 21	H - 2 2021-12- 22	H - 1 2021-12- 23	H 1 2021-12- 24	H 2 2021-12- 25	H 3 2021-12- 26	H 4 2021-12- 27	H 5 2021-12- 28	H 6 2021-12- 29	H 7 2021-12- 30	H 8 2021-12- 31	H + 1 2022-01- 01	H + 2 2022-01- 02	H + 3 2022-01- 03	H + 4 2022-01- 04	TOTAL		
38	PURBALINGGA (PWL)	2020/2021	0	-	-	0	0	-	0	-	-	-	-	-	-	-	-	-	-	-	-	-	0	
		2021/2022	0	-	-	0	0	-	0	-	-	-	-	-	-	-	-	-	-	-	-	-	-	0
		Perubahan	-	-	-	-	-	-	-	-	-	-	-	-	-	-	-	-	-	-	-	-	-	0
39	SAMARINDA (AAP)	2020/2021	1150	1414	1106	1058	980	1027	1250	1092	964	770	801	640	684	733	714	517	626	903	633	17062		
		2021/2022	817	950	943	921	942	953	931	790	585	594	617	643	594	739	481	492	684	688	778	14142		
		Perubahan	-28.96 %	-32.81 %	-14.74 %	-12.95 %	-3.88 %	-7.21 %	-25.52 %	-27.66 %	-39.32 %	-22.86 %	-22.97 %	0.47 %	-13.16 %	0.82 %	-32.63 %	-4.84 %	9.27 %	-23.81 %	22.91 %	-17.11 %		
40	SEMARANG (SRG)	2020/2021	1932	1610	1588	1930	1372	1070	1879	1815	1140	1281	2038	1375	1185	1419	1316	959	1857	3070	1835	30671		
		2021/2022	2057	2005	1907	2143	1768	2084	2141	1903	1152	1278	1375	1295	1272	1465	1133	1253	1821	1819	1656	31527		
		Perubahan	6.47 %	24.53 %	20.09 %	11.04 %	28.86 %	94.77 %	13.94 %	4.85 %	1.05 %	-0.23 %	-32.53 %	-5.82 %	7.34 %	3.24 %	-13.91 %	30.66 %	-1.94 %	-40.75 %	-9.75 %	2.79 %		
41	SILANGIT (DTB)	2020/2021	219	248	283	268	201	205	267	205	145	296	396	351	345	461	561	723	827	878	877	7756		
		2021/2022	350	367	424	350	344	353	481	309	245	375	349	360	349	444	435	478	608	620	635	7876		
		Perubahan	59.82 %	47.98 %	49.82 %	30.60 %	71.14 %	72.20 %	80.15 %	50.73 %	68.97 %	26.69 %	-11.87 %	2.56 %	1.16 %	-3.69 %	-22.46 %	-33.89 %	-26.48 %	-29.38 %	-27.59 %	1.55 %		
42	SOLO (SOC)	2020/2021	753	520	542	732	498	486	366	536	417	379	852	604	416	425	517	341	720	1533	738	11375		
		2021/2022	1211	1314	1384	1112	1107	1012	980	957	623	812	672	781	890	721	645	572	1211	1019	909	17932		
		Perubahan	60.82 %	152.69 %	155.35 %	51.91 %	122.29 %	108.23 %	167.76 %	78.54 %	49.40 %	114.25 %	-21.13 %	29.30 %	113.94 %	69.65 %	24.76 %	67.74 %	68.19 %	-33.53 %	23.17 %	57.64 %		
43	SORONG (SOQ)	2020/2021	1696	2192	2015	1833	1492	2094	1615	2357	1281	1594	1397	1347	1693	923	1477	706	1433	1307	1083	29535		
		2021/2022	2212	1622	1782	1675	1557	2174	1801	1583	1333	967	1478	1371	1578	1404	1158	722	1243	1702	1396	28758		
		Perubahan	30.42 %	-26.00 %	-11.56 %	-8.62 %	4.36 %	3.82 %	11.52 %	-32.84 %	4.06 %	-39.34 %	5.80 %	1.78 %	-6.79 %	52.11 %	-21.60 %	2.27 %	-13.26 %	30.22 %	28.90 %	-2.63 %		
44	SURABAYA (SUB)	2020/2021	12043	10014	9854	10785	9449	7198	11705	10837	7944	7269	9589	8131	6980	7883	6510	4886	8884	13091	9771	172823		
		2021/2022	13417	13521	14190	13091	12217	13079	12574	10344	7874	8654	8690	8526	8635	8909	7270	6191	10499	10724	10726	199131		
		Perubahan	11.41 %	35.02 %	44.00 %	21.38 %	29.29 %	81.70 %	7.42 %	-4.55 %	-0.88 %	19.05 %	-9.38 %	4.86 %	23.71 %	13.02 %	11.67 %	26.71 %	18.18 %	-18.08 %	9.77 %	15.22 %		
45	TANJUNG KARANG (TKG)	2020/2021	994	990	798	545	855	824	1003	913	698	645	1286	806	707	805	611	612	1037	1798	882	16809		
		2021/2022	1141	1005	1255	1037	878	974	1159	1710	1129	1133	849	776	787	722	618	660	1046	1030	919	18828		
		Perubahan	14.79 %	1.52 %	57.27 %	90.28 %	2.69 %	18.20 %	15.55 %	87.29 %	61.75 %	75.66 %	-33.98 %	-3.72 %	11.32 %	-10.31 %	1.15 %	7.84 %	0.87 %	-42.71 %	4.20 %	12.01 %		
46	TANJUNG PANDAN (TJQ)	2020/2021	548	729	604	878	428	559	670	532	350	406	964	550	378	608	461	390	741	893	550	11239		
		2021/2022	803	922	956	820	822	762	713	672	713	547	473	535	591	526	495	505	472	910	867	754	13145	
		Perubahan	46.53 %	26.47 %	58.28 %	-6.61 %	92.06 %	36.31 %	6.42 %	26.32 %	56.29 %	16.50 %	-44.50 %	7.45 %	39.15 %	-18.59 %	9.54 %	21.03 %	22.81 %	-2.91 %	37.09 %	16.96 %		
47	TANJUNG PINANG (TNJ)	2020/2021	257	189	213	371	123	233	260	223	208	146	180	110	166	174	199	96	238	248	144	3778		
		2021/2022	141	230	135	265	317	135	219	77	116	78	194	203	179	105	62	72	150	280	267	3225		
		Perubahan	-45.14 %	21.69 %	-36.62 %	-28.57 %	157.72 %	-42.06 %	-15.77 %	-65.47 %	-44.23 %	-46.58 %	7.78 %	84.55 %	7.83 %	-39.66 %	-68.84 %	-25.00 %	-36.97 %	12.90 %	85.42 %	-14.64 %		
48	TARAKAN (TRK)	2020/2021	1049	840	975	1065	808	864	969	988	589	922	654	892	530	558	540	719	552	803	376	14693		
		2021/2022	595	785	638	694	634	733	814	436	857	337	394	313	365	458	138	279	396	537	485	9888		
		Perubahan	-43.28 %	-6.55 %	-34.56 %	-34.84 %	-21.53 %	-15.16 %	-16.00 %	-55.87 %	45.50 %	-63.45 %	-39.76 %	-64.91 %	-31.13 %	-17.92 %	-74.44 %	-61.20 %	-28.26 %	-33.13 %	28.99 %	-32.70 %		
49	TERNATE (TTE)	2020/2021	766	1258	916	1137	990	839	1265	913	768	606	934	778	557	955	691	304	407	899	633	15616		
		2021/2022	973	684	1002	947	768	825	864	746	425	587	563	658	453	639	577	500	492	546	759	13008		
		Perubahan	27.02 %	-45.63 %	9.39 %	-16.71 %	-22.42 %	-1.67 %	-31.70 %	-18.29 %	-44.66 %	-3.14 %	-39.72 %	-15.42 %	-18.67 %	-33.09 %	-16.50 %	64.47 %	20.88 %	-39.27 %	19.91 %	-16.70 %		
50	TIMIKA (TIM)	2020/2021	380	672	406	369	475	439	439	397	323	171	302	378	371	365	317	189	228	208	267	6696		
		2021/2022	894	922	594	945	994	853	947	719	601	302	532	839	961	1014	956	520	445	848	728	14614		
		Perubahan	135.26 %	37.20 %	46.31 %	156.10 %	109.26 %	94.31 %	115.72 %	81.11 %	86.07 %	76.61 %	76.16 %	121.96 %	159.03 %	177.81 %	201.58 %	175.13 %	95.18 %	307.69 %	172.66 %	118.25 %		
51	YOGYAKARTA (JOG)	2020/2021	82	179	166	237	125	88	216	80	84	60	202	102	77	144	39	32	123	341	97	2474		
		2021/2022	549	623	575	400	369	386	497	320	287	288	288	171	220	193	289	120	383	432	276	6666		
		Perubahan	569.51 %	248.04 %	246.39 %	68.78 %	195.20 %	338.64 %	130.09 %	300.00 %	241.67 %	380.00 %	42.57 %	67.65 %	185.71 %	34.03 %	641.03 %	275.00 %	211.38 %	26.69 %	184.54 %	169.44 %		
TOTAL	2020/2021	149.856	133.280	131.791	142.519	117.661	114.680	151.287	152.244	110.316	97.768	122.075	103.400	94.369	109.415	99.917	66.180	106.655	143.437	112.544	2.259.394			
	2021/2022	160.500	163.849	172.718	159.991	147.164	157.139	159.520	133.947	104.523	107.947	105.336	107.591	109.187	111.994	92.318	86.786	133.337	134.140	136.180	2.484.167			
	Perubahan	-6.63 %	-18.66 %	-23.70 %	-10.92 %	-20.05 %	-27.02 %	-5.16 %	13.66 %	5.54 %	-9.43 %	15.89 %	-3.90 %	-13.57 %	-2.30 %	8.23 %	-23.74 %	-20.01 %	6.93 %	-17.36 %	9.95 %			

* Sumber Data : Posko Terpadu Angkutan Udara Natal 2021 & Tahun Baru 2022

**JUMLAH PENUMPANG BERANGKAT ANGKUTAN UDARA DALAM NEGERI PERIODE NATAL DAN TAHUN BARU
PERBANDINGAN TAHUN 2020 DENGAN TAHUN 2021
DI 51 BANDAR UDARA PEMANTAUAN**



PERIODE	ANGKUTAN UDARA NATAL											ANGKUTAN UDARA TAHUN BARU								TOTAL
	H - 7	H - 6	H - 5	H - 4	H - 3	H - 2	H - 1	H 1	H 2	H 3	H 4	H 5	H 6	H 7	H 8	H + 1	H + 2	H + 3	H + 4	
NATARU 2020/2021	1623	1622	1531	1613	1528	1553	1706	1694	1431	1399	1489	1368	1361	1457	1355	997	1402	1629	1439	28197
NATARU 2021/2022	1492	1485	1419	1508	1477	1531	1530	1430	1079	1102	1174	1263	1278	1294	1026	847	1255	1285	1321	24796
NATARU 2020: 2021	8.78 %	9.23 %	7.89 %	6.96 %	3.45 %	1.44 %	11.50 %	18.46 %	32.62 %	26.95 %	26.83 %	8.31 %	6.49 %	12.60 %	32.07 %	17.71 %	11.71 %	26.77 %	8.93 %	-12.06 %

Sumber Data : Posko Terpadu Angkutan Udara Natal 2021 & Tahun Baru 2022

**PERBANDINGAN JUMLAH PESAWAT BERANGKAT ANGKUTAN NATAL 2020 DAN TAHUN BARU 2021 DENGAN NATAL 2021 DAN TAHUN BARU 2022
PENERBANGAN LUAR NEGERI**

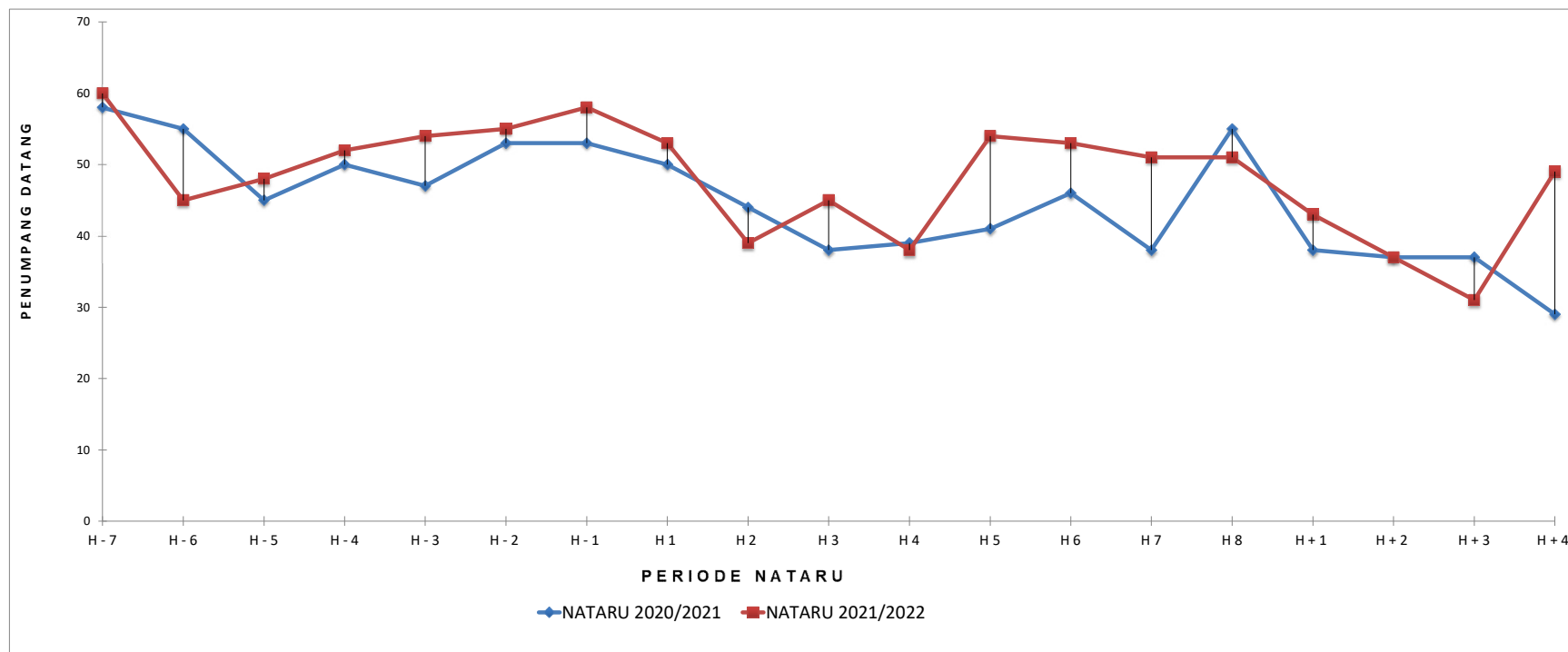
No	BANDAR UDARA	TAHUN	H - 7 2021-12- 17	H - 6 2021-12- 18	H - 5 2021-12- 19	H - 4 2021-12- 20	H - 3 2021-12- 21	H - 2 2021-12- 22	H - 1 2021-12- 23	H 1 2021-12- 24	H 2 2021-12- 25	H 3 2021-12- 26	H 4 2021-12- 27	H 5 2021-12- 28	H 6 2021-12- 29	H 7 2021-12- 30	H 8 2021-12- 31	H + 1 2022-01- 01	H + 2 2022-01- 02	H + 3 2022-01- 03	H + 4 2022-01- 04	TOTAL		
1	BALIKPAPAN (BPN)	2020/2021	1	1	0	0	0	0	1	1	0	0	0	1	2	2	3	0	0	0	0	0	12	
		2021/2022	1	0	1	0	2	2	3	1	0	0	0	1	2	1	2	1	2	2	0	0	3	24
		Perubahan	0.00 %	100.00 %	-	-	-	-	-	200.00 %	0.00 %	-	-	-	100.00 %	-50.00 %	0.00 %	-66.67 %	-	-	-	-	-	100.00 %
2	BANDA ACEH (BTJ)	2020/2021	0	0	0	0	0	0	0	0	0	0	0	0	0	0	1	0	0	0	0	0	1	
		2021/2022	0	0	0	0	0	0	0	0	0	0	0	0	1	0	0	0	0	0	0	0	0	1
		Perubahan	-	-	-	-	-	-	-	-	-	-	-	-	-	-	-	100.00 %	-	-	-	-	-	0
3	BANDUNG (BDO)	2020/2021	0	0	0	0	0	0	0	0	0	0	0	0	0	0	0	0	0	0	0	0	0	
		2021/2022	0	0	0	0	0	0	0	0	0	0	0	0	0	0	0	0	0	0	0	0	0	0
		Perubahan	-	-	-	-	-	-	-	-	-	-	-	-	-	-	-	-	-	-	-	-	-	0
4	BANYUWANGI (BWV)	2020/2021	0	0	0	0	0	0	0	0	0	0	0	0	0	0	0	0	0	0	0	0	0	
		2021/2022	0	0	0	0	0	0	0	0	0	0	0	0	0	0	0	0	0	0	0	0	0	0
		Perubahan	-	-	-	-	-	-	-	-	-	-	-	-	-	-	-	-	-	-	-	-	-	0
5	BATAM (BTH)	2020/2021	0	0	0	0	0	0	0	0	0	0	0	0	0	0	0	0	0	0	0	0	0	
		2021/2022	0	0	0	0	0	0	0	0	0	0	0	0	0	0	0	0	0	0	0	0	0	0
		Perubahan	-	-	-	-	-	-	-	-	-	-	-	-	-	-	-	-	-	-	-	-	-	0
6	DENPASAR (DPS)	2020/2021	4	6	3	3	6	5	4	3	5	5	5	4	3	3	2	3	4	9	0	0	77	
		2021/2022	0	0	1	0	1	1	1	0	1	0	1	0	2	1	0	0	0	0	0	0	1	9
		Perubahan	100.00 %	100.00 %	-66.67 %	100.00 %	-83.33 %	-80.00 %	100.00 %	-66.67 %	100.00 %	-80.00 %	100.00 %	-50.00 %	-66.67 %	100.00 %	100.00 %	100.00 %	100.00 %	100.00 %	100.00 %	100.00 %	-	-88.31 %
7	JAKARTA (HLP)	2020/2021	43	39	31	38	33	39	35	39	35	26	32	27	36	25	41	31	26	27	22	22	625	
		2021/2022	51	38	43	44	45	42	52	45	34	44	44	32	45	45	46	43	37	31	30	40	787	
		Perubahan	18.60 %	-2.56 %	38.71 %	15.79 %	36.36 %	7.69 %	48.57 %	15.38 %	-2.86 %	69.23 %	0.00 %	66.67 %	25.00 %	84.00 %	4.88 %	19.35 %	19.23 %	11.11 %	81.82 %	25.92 %	25.92 %	
8	JAKARTA (CGK)	2020/2021	3	1	2	3	0	1	6	1	0	0	0	0	3	0	1	1	0	0	0	2	24	
		2021/2022	3	1	1	4	3	2	3	1	0	0	2	1	1	1	1	1	1	4	0	2	31	
		Perubahan	0.00 %	0.00 %	-50.00 %	33.33 %	-100.00 %	-50.00 %	0.00 %	-	-	-	-	-	-	0.00 %	0.00 %	-	-	-	-	0.00 %	29.17 %	
9	KULON PROGO (YIA)	2020/2021	0	0	0	0	0	0	0	1	0	0	0	0	0	0	0	0	0	0	0	0	1	
		2021/2022	0	0	0	0	0	0	0	0	0	0	0	0	0	0	0	0	0	0	0	0	0	
		Perubahan	-	-	-	-	-	-	-	-	100.00 %	-	-	-	-	-	-	-	-	-	-	-	-	-100.00 %
10	KUPANG (KOE)	2020/2021	0	0	0	0	0	0	0	0	0	0	0	0	0	0	0	0	0	0	0	0	0	
		2021/2022	0	0	0	0	0	0	0	0	0	0	0	0	0	0	0	0	0	0	0	0	0	
		Perubahan	-	-	-	-	-	-	-	-	-	-	-	-	-	-	-	-	-	-	-	-	-	0
11	MAJALENGKA (KJT)	2020/2021	0	0	0	0	0	0	0	0	0	0	0	0	0	0	0	0	0	0	0	0	0	
		2021/2022	0	0	0	0	0	0	0	0	0	0	0	0	0	0	0	0	0	0	0	0	0	
		Perubahan	-	-	-	-	-	-	-	-	-	-	-	-	-	-	-	-	-	-	-	-	-	0
12	MAKASSAR (UPG)	2020/2021	0	0	0	1	0	1	0	0	0	0	0	0	1	0	0	1	1	0	0	1	5	
		2021/2022	0	2	1	0	0	1	0	0	0	2	0	0	1	1	0	0	0	0	0	0	0	8
		Perubahan	-	-	-	-100.00 %	-	-	-	-	-	-	-	-	0.00 %	-	-	-100.00 %	100.00 %	-	-	-100.00 %	-	60.00 %
13	MANADO (MDC)	2020/2021	1	0	0	1	0	1	1	1	0	0	0	0	0	1	1	1	0	0	0	0	8	
		2021/2022	1	0	0	0	0	3	0	1	0	0	0	0	1	1	2	1	0	0	0	1	11	
		Perubahan	0.00 %	-	-	-100.00 %	-	-200.00 %	100.00 %	0.00 %	-	-	-	-	-	0.00 %	100.00 %	0.00 %	-	-	-	-	-	37.50 %

* Sumber Data : Posko Terpadu Angkutan Udara Natal 2021 & Tahun Baru 2022

No	BANDAR UDARA	TAHUN	H - 7 2021-12- 17	H - 6 2021-12- 18	H - 5 2021-12- 19	H - 4 2021-12- 20	H - 3 2021-12- 21	H - 2 2021-12- 22	H - 1 2021-12- 23	H 1 2021-12- 24	H 2 2021-12- 25	H 3 2021-12- 26	H 4 2021-12- 27	H 5 2021-12- 28	H 6 2021-12- 29	H 7 2021-12- 30	H 8 2021-12- 31	H + 1 2022-01- 01	H + 2 2022-01- 02	H + 3 2022-01- 03	H + 4 2022-01- 04	TOTAL	
14	MEDAN (KNO)	2020/2021	4	2	1	1	2	3	4	2	2	1	1	0	2	2	2	0	1	0	0	30	
		2021/2022	2	2	1	3	3	1	0	2	2	0	1	1	0	0	0	1	1	0	0	1	21
		Perubahan	-50.00 %	0.00 %	0.00 %	200.00 %	50.00 %	-66.67 %	100.00 %	0.00 %	0.00 %	100.00 %	0.00 %	0.00 %	-100.00 %	100.00 %	-50.00 %	-100.00 %	-	-	-	-	-30.00 %
15	PADANG (PDG)	2020/2021	0	0	0	0	0	0	0	0	0	0	0	0	0	0	0	0	0	0	0	0	
		2021/2022	0	0	0	0	0	0	0	0	0	0	0	0	0	0	0	0	0	0	0	0	
		Perubahan	-	-	-	-	-	-	-	-	-	-	-	-	-	-	-	-	-	-	-	-	0
16	PALEMBANG (PLM)	2020/2021	0	0	0	0	0	0	0	0	0	0	0	0	0	1	0	0	0	0	0	1	
		2021/2022	0	0	0	0	0	0	0	0	0	0	0	0	0	0	0	0	0	0	0	0	
		Perubahan	-	-	-	-	-	-	-	-	-	-	-	-	-	-	100.00 %	-	-	-	-	-	-100.00 %
17	PEKANBARU (PKU)	2020/2021	0	0	0	1	0	1	0	0	0	0	0	0	0	0	0	1	0	0	0	0	
		2021/2022	0	0	0	0	0	0	0	0	0	0	0	0	0	0	0	0	0	0	0	1	
		Perubahan	-	-	-	100.00 %	-	100.00 %	-	-	-	-	-	-	-	-	-	-	-	-	-	-	-66.67 %
18	PONTIANAK (PNK)	2020/2021	0	0	0	0	0	0	0	0	0	0	0	0	0	0	0	0	0	0	0	0	
		2021/2022	0	0	0	0	0	0	0	0	0	0	0	1	0	0	0	0	0	0	0	0	
		Perubahan	-	-	-	-	-	-	-	-	-	-	-	-	-	-	-	-	-	-	-	-	0
19	PRAYA (LOP)	2020/2021	0	0	1	0	0	0	0	0	0	1	0	0	0	0	0	0	0	1	0	0	
		2021/2022	0	0	0	0	0	0	0	0	0	0	0	0	0	0	0	0	0	0	0	0	
		Perubahan	-	-	100.00 %	-	-	-	-	-	-	-	-	-	-	-	-	-	-	-	-	-	-
20	SEMARANG (SRG)	2020/2021	0	0	0	0	0	0	0	0	0	0	0	0	0	0	0	0	0	0	0	0	
		2021/2022	0	0	0	0	0	0	0	0	0	0	0	0	0	0	0	0	0	0	0	0	
		Perubahan	-	-	-	-	-	-	-	-	-	-	-	-	-	-	-	-	-	-	-	-	0
21	SILANGIT (DTB)	2020/2021	0	0	0	0	0	0	0	0	0	0	0	0	0	0	0	0	0	0	0	0	
		2021/2022	0	0	0	0	0	0	0	0	0	0	0	0	0	0	0	0	0	0	0	0	
		Perubahan	-	-	-	-	-	-	-	-	-	-	-	-	-	-	-	-	-	-	-	-	0
22	SOLO (SOC)	2020/2021	0	0	0	0	0	0	0	0	0	0	0	0	0	0	0	0	0	0	0	0	
		2021/2022	0	0	0	0	0	0	0	0	0	0	0	0	0	0	0	0	0	0	0	0	
		Perubahan	-	-	-	-	-	-	-	-	-	-	-	-	-	-	-	-	-	-	-	-	0
23	SURABAYA (SUB)	2020/2021	2	6	7	3	5	3	2	2	2	5	1	5	2	3	2	3	5	1	4	63	
		2021/2022	2	2	0	1	0	3	0	2	1	0	0	1	0	3	0	4	2	0	1	0	
		Perubahan	0.00 %	-66.67 %	100.00 %	-66.67 %	100.00 %	0.00 %	100.00 %	0.00 %	-50.00 %	100.00 %	0.00 %	100.00 %	50.00 %	100.00 %	100.00 %	-33.33 %	100.00 %	0.00 %	100.00 %	-65.08 %	
24	TANJUNG PANDAN (TJQ)	2020/2021	0	0	0	0	0	0	0	0	0	0	0	0	0	0	0	0	0	0	0	0	
		2021/2022	0	0	0	0	0	0	0	0	0	0	0	0	0	0	0	0	0	0	0	0	
		Perubahan	-	-	-	-	-	-	-	-	-	-	-	-	-	-	-	-	-	-	-	-	0
25	TANJUNG PINANG (TNJ)	2020/2021	0	0	0	-	-	-	-	-	-	0	0	0	0	0	0	0	0	0	0	0	
		2021/2022	0	0	0	-	-	-	-	-	-	0	0	0	0	0	0	0	0	0	0	0	
		Perubahan	-	-	-	-	-	-	-	-	-	-	-	-	-	-	-	-	-	-	-	-	0
26	TARAKAN (TRK)	2020/2021	0	0	0	0	0	0	0	0	0	0	0	0	0	0	0	0	0	0	0	0	
		2021/2022	0	0	0	0	0	0	0	0	0	0	0	0	0	0	0	0	0	0	0	0	
		Perubahan	-	-	-	-	-	-	-	-	-	-	-	-	-	-	-	-	-	-	-	-	0
27	YOGYAKARTA (JOG)	2020/2021	0	0	0	0	0	0	0	0	0	0	0	0	0	0	0	0	0	0	0	0	
		2021/2022	0	0	0	0	0	0	0	0	0	0	0	0	0	0	0	0	0	0	0	0	
		Perubahan	-	-	-	-	-	-	-	-	-	-	-	-	-	-	-	-	-	-	-	-	0
TOTAL	2020/2021	58	55	45	50	47	53	53	50	44	38	39	41	46	38	55	38	37	37	29	853		
	2021/2022	60	45	48	52	54	55	58	53	39	45	38	54	53	51	51	43	37	31	49	916		
	Perubahan	-3.33 %	22.22 %	-6.25 %	-3.85 %	-12.96 %	-3.64 %	-8.62 %	-5.66 %	12.82 %	-15.56 %	2.63 %	-24.07 %	-13.21 %	-25.49 %	7.84 %	-11.63 %	-	19.35 %	-40.82 %	7.39 %		

* Sumber Data : Posko Terpadu Angkutan Udara Natal 2020 & Tahun Baru 2021

**JUMLAH PESAWAT BERANGKAT ANGKUTAN UDARA LUAR NEGERI PERIODE NATAL DAN TAHUN BARU
PERBANDINGAN TAHUN 2020 DENGAN TAHUN 2021
DI 27 BANDAR UDARA PEMANTAUAN**



PERIODE	ANGKUTAN UDARA NATAL												ANGKUTAN UDARA TAHUN BARU								TOTAL
	H-7	H-6	H-5	H-4	H-3	H-2	H-1	H1	H2	H3	H4	H5	H6	H7	H8	H+1	H+2	H+3	H+4		
NATARU 2020/2021	58	55	45	50	47	53	53	50	44	38	39	41	46	38	55	38	37	37	29	853	
NATARU 2021/2022	60	45	48	52	54	55	58	53	39	45	38	54	53	51	51	43	37	31	49	916	
NATARU 2020: 2021	-3.33 %	22.22 %	-6.25 %	-3.85 %	-12.96 %	-3.64 %	-8.62 %	-5.66 %	12.82 %	-15.56 %	2.63 %	-24.07 %	-13.21 %	-25.49 %	7.84 %	-11.63 %	-	19.35 %	-40.82 %	7.39 %	

Sumber Data : Posko Terpadu Angkutan Udara Natal 2021 & Tahun Baru 2022

**PERBANDINGAN JUMLAH PENUMPANG BERANGKAT ANGKUTAN NATAL 2020 DAN TAHUN BARU 2021 DENGAN NATAL 2021 DAN TAHUN BARU 2022
PENERBANGAN LUAR NEGERI**

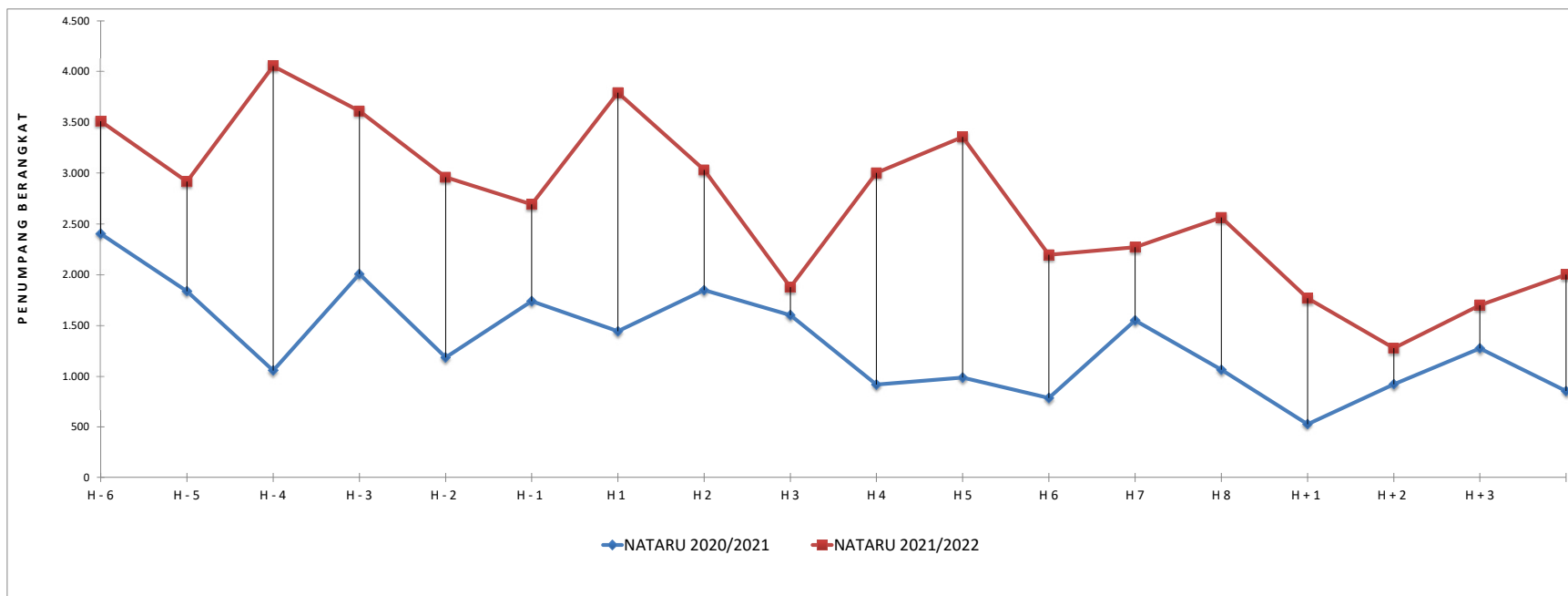
No	BANDAR UDARA	TAHUN	H - 7 2021-12-17	H - 6 2021-12-18	H - 5 2021-12-19	H - 4 2021-12-20	H - 3 2021-12-21	H - 2 2021-12-22	H - 1 2021-12-23	H 1 2021-12-24	H 2 2021-12-25	H 3 2021-12-26	H 4 2021-12-27	H 5 2021-12-28	H 6 2021-12-29	H 7 2021-12-30	H 8 2021-12-31	H + 1 2022-01-01	H + 2 2022-01-02	H + 3 2022-01-03	H + 4 2022-01-04	TOTAL		
1	BALIKPAPAN (BPN)	2020/2021	0	0	0	0	0	0	0	0	0	0	0	0	0	0	3	0	0	0	0	0	3	
		2021/2022	0	0	0	0	0	0	0	0	0	0	0	0	0	0	0	0	0	0	0	0	0	0
		Perubahan	-	-	-	-	-	-	-	-	-	-	-	-	-	-	-	-100.00 %	-	-	-	-	-	-100.00 %
2	BANDA ACEH (BTJ)	2020/2021	0	0	0	0	0	0	0	0	0	0	0	0	0	0	0	0	0	0	0	0	0	
		2021/2022	0	0	0	0	0	0	0	0	0	0	0	0	0	0	0	0	0	0	0	0	0	0
		Perubahan	-	-	-	-	-	-	-	-	-	-	-	-	-	-	-	-	-	-	-	-	-	0
3	BANDUNG (BDO)	2020/2021	0	0	0	0	0	0	0	0	0	0	0	0	0	0	0	0	0	0	0	0	0	
		2021/2022	0	0	0	0	0	0	0	0	0	0	0	0	0	0	0	0	0	0	0	0	0	0
		Perubahan	-	-	-	-	-	-	-	-	-	-	-	-	-	-	-	-	-	-	-	-	-	0
4	BANYUWAN GI (BWG)	2020/2021	0	0	0	0	0	0	0	0	0	0	0	0	0	0	0	0	0	0	0	0	0	
		2021/2022	0	0	0	0	0	0	0	0	0	0	0	0	0	0	0	0	0	0	0	0	0	0
		Perubahan	-	-	-	-	-	-	-	-	-	-	-	-	-	-	-	-	-	-	-	-	-	0
5	BATAM (BTH)	2020/2021	0	0	0	0	0	0	0	0	0	0	0	0	0	0	0	0	0	0	0	0	0	
		2021/2022	0	0	0	0	0	0	0	0	0	0	0	0	0	0	0	0	0	0	0	0	0	0
		Perubahan	-	-	-	-	-	-	-	-	-	-	-	-	-	-	-	-	-	-	-	-	-	0
6	DENPASAR (DPS)	2020/2021	6	1	10	5	3	12	4	3	10	15	6	27	10	11	0	2	28	82	0	0	235	
		2021/2022	0	0	0	0	0	0	0	0	0	0	0	4	0	0	0	0	0	0	0	0	2	6
		Perubahan	-100.00 %	-100.00 %	-100.00 %	-100.00 %	-100.00 %	-100.00 %	-100.00 %	-100.00 %	-100.00 %	-100.00 %	-100.00 %	-100.00 %	-85.19 %	-100.00 %	-100.00 %	-	-100.00 %	-100.00 %	-100.00 %	-	-	-97.45 %
7	JAKARTA (HLP)	2020/2021	2356	1731	995	1973	1175	1640	1110	1774	1532	878	968	740	1466	910	500	897	1229	758	857	23489		
		2021/2022	3502	2915	4055	3601	2811	2654	3783	3016	1875	3001	3349	2186	2257	2428	1739	1274	1696	2000	1991	50133		
		Perubahan	48.64 %	68.40 %	307.54 %	82.51 %	139.23 %	61.83 %	240.81 %	70.01 %	22.39 %	241.80 %	245.97 %	195.41 %	53.96 %	166.81 %	247.80 %	42.03 %	38.00 %	163.85 %	132.32 %	113.43 %		
8	JAKARTA (CGK)	2020/2021	10	0	4	6	0	1	8	14	0	0	0	0	0	0	0	0	0	0	0	0	43	
		2021/2022	2	0	0	10	0	8	9	4	0	0	6	3	1	0	16	0	2	0	0	5	66	
		Perubahan	-80.00 %	-	-100.00 %	66.67 %	-	700.00 %	12.50 %	-71.43 %	-	-	-	-	-	-	-	-	-	-	-	-	-	53.49 %
9	KULON PROGO (YIA)	2020/2021	0	0	0	0	0	0	0	1	0	0	0	0	0	0	0	0	0	0	0	0	1	
		2021/2022	0	0	0	0	0	0	0	0	0	0	0	0	0	0	0	0	0	0	0	0	0	
		Perubahan	-	-	-	-	-	-	-	-	-100.00 %	-	-	-	-	-	-	-	-	-	-	-	-	-100.00 %
10	KUPANG (KOE)	2020/2021	0	0	0	0	0	0	0	0	0	0	0	0	0	0	0	0	0	0	0	0	0	
		2021/2022	0	0	0	0	0	0	0	0	0	0	0	0	0	0	0	0	0	0	0	0	0	
		Perubahan	-	-	-	-	-	-	-	-	-	-	-	-	-	-	-	-	-	-	-	-	-	0
11	MAJALENGKA (KJT)	2020/2021	0	0	0	0	0	0	0	0	0	0	0	0	0	0	0	0	0	0	0	0	0	
		2021/2022	0	0	0	0	0	0	0	0	0	0	0	0	0	0	0	0	0	0	0	0	0	
		Perubahan	-	-	-	-	-	-	-	-	-	-	-	-	-	-	-	-	-	-	-	-	-	0
12	MAKASSAR (UPG)	2020/2021	0	0	0	0	0	0	0	0	0	0	0	0	0	0	2	0	0	0	0	0	2	
		2021/2022	0	0	0	0	0	0	0	0	0	0	0	0	0	0	0	0	0	0	0	0	0	
		Perubahan	-	-	-	-	-	-	-	-	-	-	-	-	-	-	-	-100.00 %	-	-	-	-	-	-100.00 %
13	MANADO (MDC)	2020/2021	0	0	0	0	0	0	144	0	0	0	0	0	0	109	0	0	0	0	0	0	253	
		2021/2022	7	0	0	0	0	29	0	7	0	0	0	0	0	11	134	9	0	0	0	0	197	
		Perubahan	-	-	-	-	-	-	-100.00 %	-	-	-	-	-	-	-	22.94 %	-	-	-	-	-	-	-22.13 %

* Sumber Data : Posko Terpadu Angkutan Udara Natal 2021 & Tahun Baru 2022

No	BANDAR UDARA	TAHUN	H - 7 2021-12-17	H - 6 2021-12-18	H - 5 2021-12-19	H - 4 2021-12-20	H - 3 2021-12-21	H - 2 2021-12-22	H - 1 2021-12-23	H 1 2021-12-24	H 2 2021-12-25	H 3 2021-12-26	H 4 2021-12-27	H 5 2021-12-28	H 6 2021-12-29	H 7 2021-12-30	H 8 2021-12-31	H + 1 2022-01-01	H + 2 2022-01-02	H + 3 2022-01-03	H + 4 2022-01-04	TOTAL		
14	MEDAN (KNO)	2020/2021	22	2	10	0	0	64	154	21	1	2	4	0	58	4	10	0	2	0	0	0	354	
		2021/2022	0	0	0	1	148	0	0	0	3	0	0	0	0	0	0	0	0	0	0	0	0	152
		Perubahan	-100.00 %	-100.00 %	-100.00 %	-	-	-100.00 %	-100.00 %	-85.71 %	-100.00 %	-100.00 %	-100.00 %	-	-100.00 %	-100.00 %	-100.00 %	-	-100.00 %	-	-	-	-	-57.06 %
15	PADANG (PDG)	2020/2021	0	0	0	0	0	0	0	0	0	0	0	0	0	0	0	0	0	0	0	0	0	
		2021/2022	0	0	0	0	0	0	0	0	0	0	0	0	0	0	0	0	0	0	0	0	0	
		Perubahan	-	-	-	-	-	-	-	-	-	-	-	-	-	-	-	-	-	-	-	-	-	0
16	PALEMBANG (PLM)	2020/2021	0	0	0	0	0	0	0	0	0	0	0	0	0	0	0	0	0	0	0	0	0	
		2021/2022	0	0	0	0	0	0	0	0	0	0	0	0	0	0	0	0	0	0	0	0	0	
		Perubahan	-	-	-	-	-	-	-	-	-	-	-	-	-	-	-	-	-	-	-	-	-	0
17	PEKANBARU (PKU)	2020/2021	0	0	0	1	0	0	0	0	0	0	0	0	0	0	0	2	0	0	0	0	0	3
		2021/2022	0	0	0	0	0	0	0	0	0	0	0	0	0	0	0	0	0	0	0	0	0	0
		Perubahan	-	-	-	-100.00 %	-	-	-	-	-	-	-	-	-	-	-	-100.00 %	-	-	-	-	-	-
18	PONTIANAK (PNK)	2020/2021	0	0	0	0	0	0	0	0	0	0	0	0	0	0	0	0	0	0	0	0	0	0
		2021/2022	0	0	0	0	0	0	0	0	0	0	0	1	0	0	0	0	0	0	0	0	0	1
		Perubahan	-	-	-	-	-	-	-	-	-	-	-	-	-	-	-	-	-	-	-	-	-	-
19	PRAYA (LOP)	2020/2021	0	0	1	0	0	0	0	0	0	0	0	0	0	0	0	0	0	1	0	0	0	2
		2021/2022	0	0	0	0	0	0	0	0	0	0	0	0	0	0	0	0	0	0	0	0	0	0
		Perubahan	-	-	-100.00 %	-	-	-	-	-	-	-	-	-	-	-	-	-	-	-100.00 %	-	-	-	-
20	SEMARANG (SRG)	2020/2021	0	0	0	0	0	0	0	0	0	0	0	0	0	0	0	0	0	0	0	0	0	0
		2021/2022	0	0	0	0	0	0	0	0	0	0	0	0	0	0	0	0	0	0	0	0	0	0
		Perubahan	-	-	-	-	-	-	-	-	-	-	-	-	-	-	-	-	-	-	-	-	-	-
21	SILANGIT (DTB)	2020/2021	0	0	0	0	0	0	0	0	0	0	0	0	0	0	0	0	0	0	0	0	0	0
		2021/2022	0	0	0	0	0	0	0	0	0	0	0	0	0	0	0	0	0	0	0	0	0	0
		Perubahan	-	-	-	-	-	-	-	-	-	-	-	-	-	-	-	-	-	-	-	-	-	-
22	SOLO (SOC)	2020/2021	0	0	0	0	0	0	0	0	0	0	0	0	0	0	0	0	0	0	0	0	0	0
		2021/2022	0	0	0	0	0	0	0	0	0	0	0	0	0	0	0	0	0	0	0	0	0	0
		Perubahan	-	-	-	-	-	-	-	-	-	-	-	-	-	-	-	-	-	-	-	-	-	-
23	SURABAYA (SUB)	2020/2021	8	102	35	20	5	20	20	32	56	20	6	15	13	27	8	20	13	11	8	8	439	
		2021/2022	0	0	0	0	0	0	0	0	0	0	0	0	0	0	0	3	0	0	0	0	3	
		Perubahan	-100.00 %	-100.00 %	-100.00 %	-100.00 %	-100.00 %	-100.00 %	-100.00 %	-100.00 %	-100.00 %	-100.00 %	-100.00 %	-100.00 %	-100.00 %	-100.00 %	-62.50 %	-100.00 %	-100.00 %	-100.00 %	-100.00 %	-100.00 %	-100.00 %	-99.32 %
24	TANJUNG PANDAN (TJQ)	2020/2021	0	0	0	0	0	0	0	-	0	0	0	0	0	0	0	0	0	0	0	0	0	
		2021/2022	0	0	0	0	0	0	0	0	0	0	0	0	0	0	0	0	0	0	0	0	0	
		Perubahan	-	-	-	-	-	-	-	-	-	-	-	-	-	-	-	-	-	-	-	-	-	0
25	TANJUNG PINANG (TNJ)	2020/2021	0	0	0	-	-	-	-	-	-	0	0	0	0	0	0	0	0	0	0	0	0	
		2021/2022	0	0	0	-	-	-	-	-	-	0	0	0	0	0	0	0	0	0	0	0	0	
		Perubahan	-	-	-	-	-	-	-	-	-	-	-	-	-	-	-	-	-	-	-	-	-	0
26	TARAKAN (TRK)	2020/2021	0	0	0	0	0	0	0	0	0	0	0	0	0	0	0	0	0	0	0	0	0	
		2021/2022	0	0	0	0	0	0	0	0	0	0	0	0	0	0	0	0	0	0	0	0	0	
		Perubahan	-	-	-	-	-	-	-	-	-	-	-	-	-	-	-	-	-	-	-	-	-	0
27	YOGYAKARTA (JOG)	2020/2021	0	0	0	0	0	0	0	0	0	0	0	0	0	0	0	0	0	0	0	0	0	
		2021/2022	0	0	0	0	0	0	0	0	0	0	0	0	0	0	0	0	0	0	0	0	0	
		Perubahan	-	-	-	-	-	-	-	-	-	-	-	-	-	-	-	-	-	-	-	-	-	0
TOTAL	2020/2021	2.402	1.836	1.055	2.005	1.183	1.737	1.440	1.845	1.599	915	984	782	1.547	1.061	525	919	1.273	851	865	865	24.824		
	2021/2022	3.511	2.915	4.055	3.612	2.959	2.691	3.792	3.030	1.875	3.001	3.356	2.193	2.269	2.562	1.767	1.274	1.698	2.000	1.998	1.998	50.558		
	Perubahan	-31.59 %	-37.02 %	-73.98 %	-44.49 %	-60.02 %	-35.45 %	-62.03 %	-39.11 %	-14.72 %	-69.51 %	-70.68 %	-64.34 %	-31.82 %	-58.59 %	-70.29 %	-27.86 %	-25.03 %	-57.45 %	-56.71 %	-56.71 %	103.67 %		

* Sumber Data : Posko Terpadu Angkutan Udara Natal 2020 & Tahun Baru 2021

**JUMLAH PENUMPANG BERANGKAT ANGKUTAN UDARA LUAR NEGERI PERIODE NATAL DAN TAHUN BARU
PERBANDINGAN TAHUN 2020 DENGAN TAHUN 2021
DI 27 BANDAR UDARA PEMANTAUAN**



PERIODE	ANGKUTAN UDARA NATAL											ANGKUTAN UDARA TAHUN BARU							TOTAL	
	H - 7	H - 6	H - 5	H - 4	H - 3	H - 2	H - 1	H 1	H 2	H 3	H 4	H 5	H 6	H 7	H 8	H + 1	H + 2	H + 3		H + 4
NATARU 2020/2021	2.402	1.836	1.055	2.005	1.183	1.737	1.440	1.845	1.599	915	984	782	1.547	1.061	525	919	1.273	851	865	24.824
NATARU 2021/2022	3.511	2.915	4.055	3.612	2.959	2.691	3.792	3.030	1.875	3.001	3.356	2.193	2.269	2.562	1.767	1.274	1.698	2.000	1.998	50.558
NATARU 2020: 2021	-31.59 %	-37.02 %	-73.98 %	-44.49 %	-60.02 %	-35.45 %	-62.03 %	-39.11 %	-14.72 %	-69.51 %	-70.68 %	-64.34 %	-31.82 %	-58.59 %	-70.29 %	-27.86 %	-25.03 %	-57.45 %	-56.71 %	103.67 %

Sumber Data : Posko Terpadu Angkutan Udara Natal 2020 & Tahun Baru 2021

On Time Performance



**TINGKAT KETEPATAN WAKTU (ON TIME PERFORMANCE)
BADAN USAHA ANGKUTAN UDARA NIAGA
PENERBANGAN NIAGA BERJADWAL DALAM NEGERI**

NO	BADAN USAHA	2016	2017	2018	2019	2020	2021
1	PT. Asi Pudjiastuti	70,96%	72,65%	61,07%	54,52%	28,90%	35,32%
2	PT. Batik Indonesia Air	93,73%	88,66%	88,78%	88,72%	87,32%	84,75%
3	PT. Citilink Indonesia	84,79%	88,33%	86,19%	92,41%	90,73%	65,90%
4	PT. Garuda Indonesia	89,46%	88,53%	88,80%	91,38%	94,11%	92,80%
5	PT. Indonesia Airasia	74,49%	75,94%	82,03%	85,26%	84,95%	75,34%
6	PT. Lion Mentari Airlines	78,88%	71,32%	67,14%	77,90%	74,73%	75,48%
7	PT. Nam Air	93,87%	92,62%	88,76%	81,42%	83,74%	77,74%
8	PT. Sriwijaya Air	86,82%	88,75%	84,61%	82,76%	83,23%	72,38%
9	PT. Trigana Air Service	43,56%	42,49%	52,78%	65,49%	50,67%	45,63%
10	PT. Wings Abadi Airlines	75,12%	65,47%	65,39%	71,88%	71,29%	73,73%
11	PT. Super Air Jet	-	-	-	-	-	84,18%
	Total	82,67%	80,14%	78,60%	82,57%	81,76%	75,31%

* Sumber Data : Laporan Ketepatan Waktu (OTP) Badan Usaha Angkutan Udara Niaga Tahun 2021

** PT. Super Air Jet mulai beroperasi pada Agustus 2021

STATISTIK ANGKUTAN UDARA TAHUN 2021



©Hak Cipta

Tidak ada bagian dari dokumentasi ini dapat direproduksi, diformat ulang atau dikirim sebagian dalam bentuk apapun, dengan cara apapun, elektronik atau mekanik, termasuk fotocopy, rekaman atau sistem penyimpanan dan pengambilan informasi apapun, tanpa izin tertulis sebelumnya dari :

DIREKTORAT ANGKUTAN UDARA
SUB DIREKTORAT SISTEM INFORMASI DAN LAYANAN ANGKUTAN UDARA

Gedung Karya Lt.21, Jalan Medan Merdeka Barat No.8
Jakarta Pusat
E-mail : simdau_data@yahoo.com